

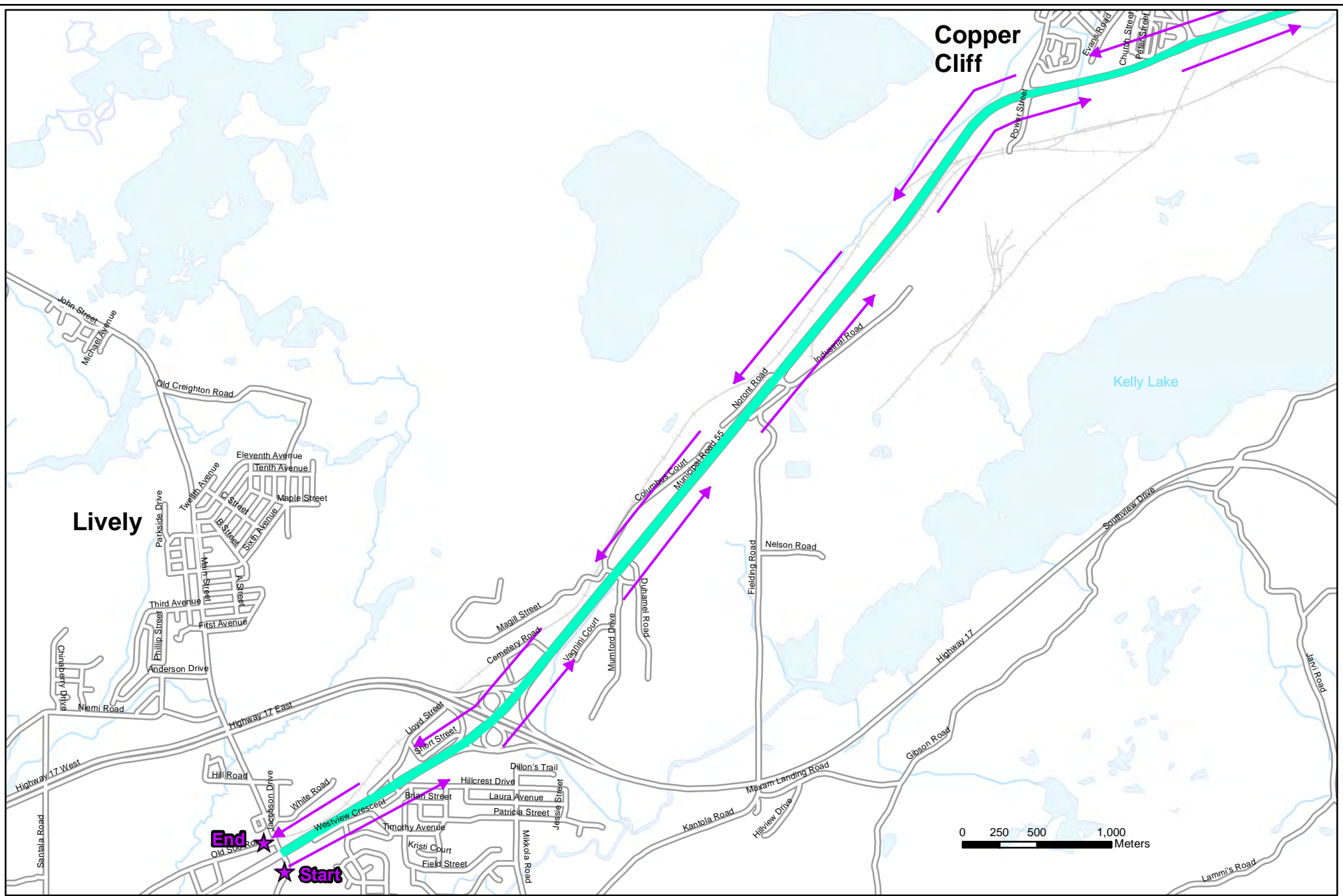
# SOUTHWEST SECTION 2025-2026

# Echelon Vehicle PLOW & SALT 1

Date: August 11, 2025

Created by the GIS Operations Section, Growth & Infrastructure, City of Greater Sudbury

Vehicle: <8 cm CGS S645/S669  
>8 cm Pioneer 510-400/510-407

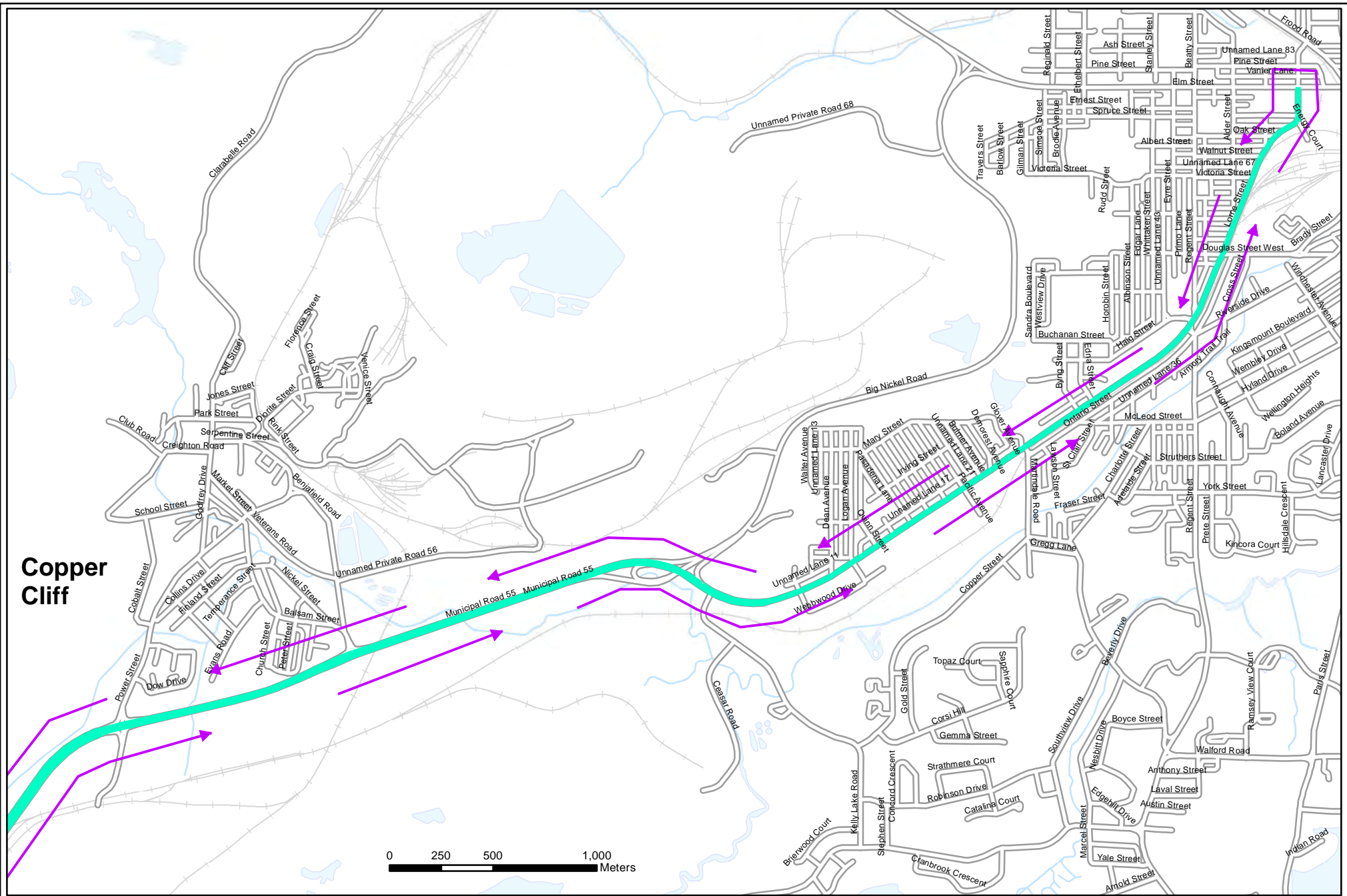


# SOUTHWEST SECTION 2025-2026

Lead Vehicle **PLOW & SALT 1**

Date: August 11, 2025

Created by the GIS Operations Section, Growth & Infrastructure, City of Greater Sudbury

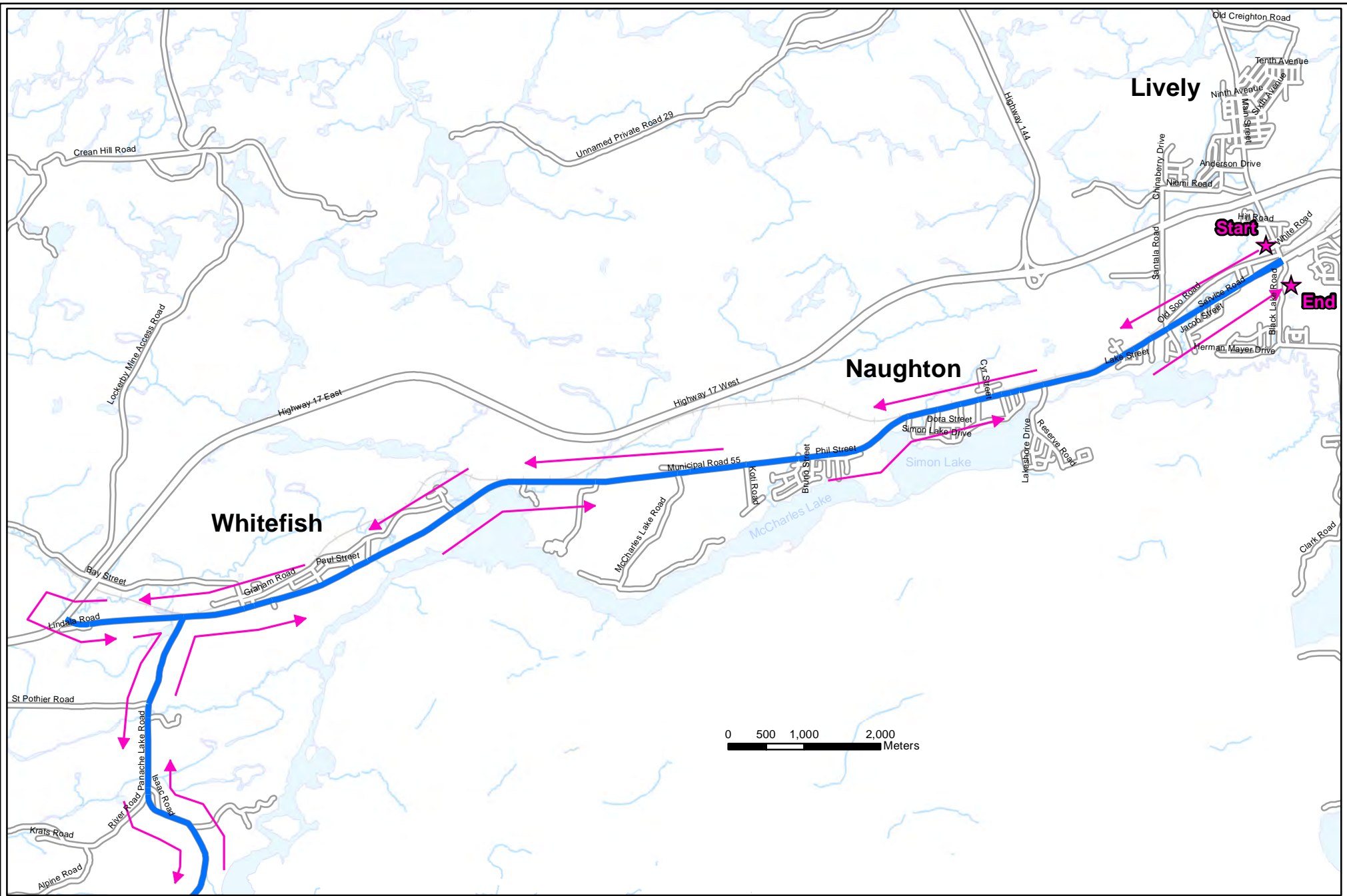


# SOUTHWEST SECTION 2025-2026

Lead Vehicle **PLOW & SALT 1**

Date: August 11, 2025

Created by the GIS Operations Section, Growth & Infrastructure, City of Greater Sudbury

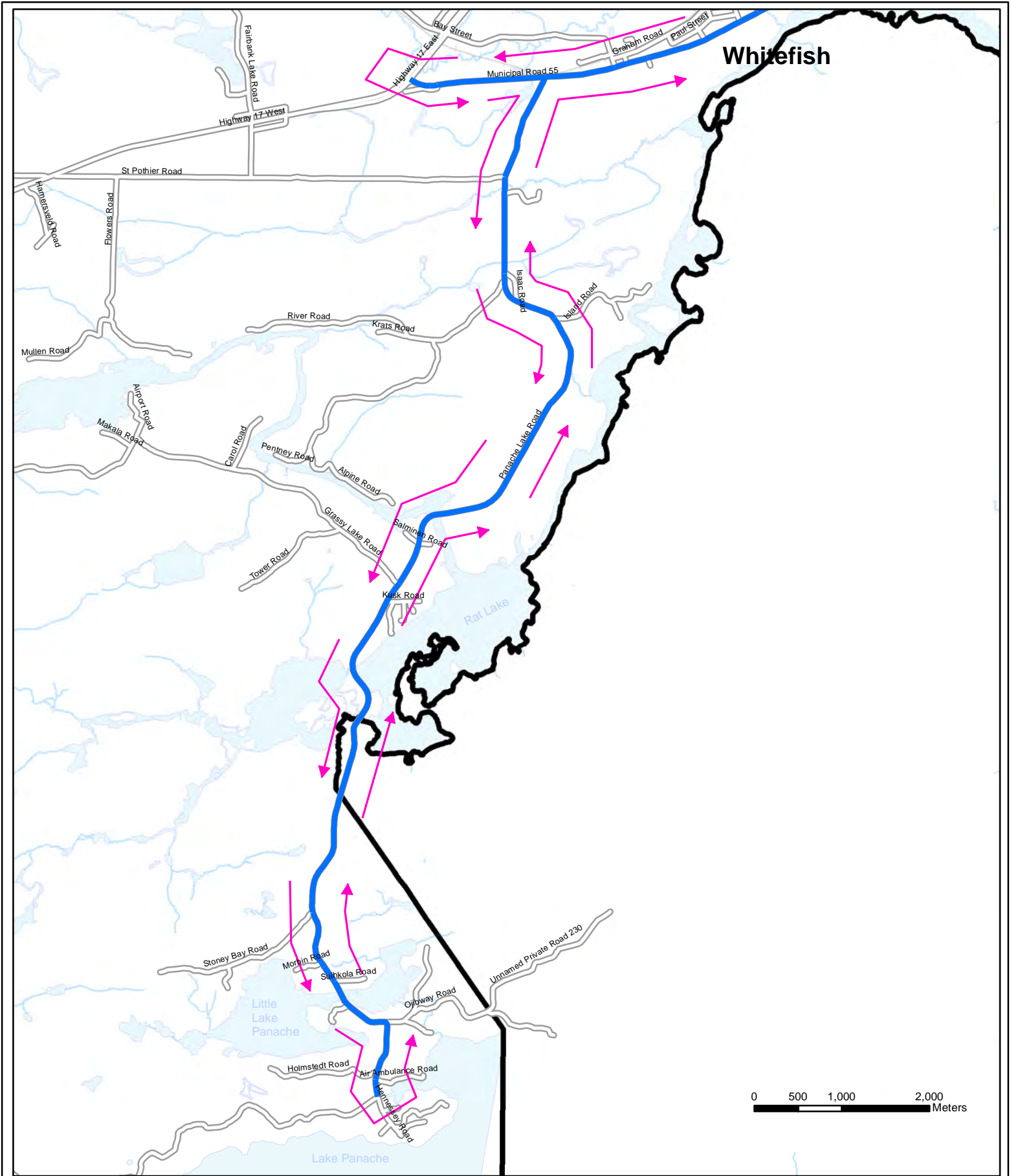


# SOUTHWEST SECTION 2025-2026

# PLOW & SALT 2

Date: August 11, 2025  
 Created by the GIS Operations Section, Growth & Infrastructure, City of Greater Sudbury

1 of 2  
 Vehicle: <8 cm CGS S134  
 >8 cm Pioneer 510-408



# SOUTHWEST SECTION 2025-2026

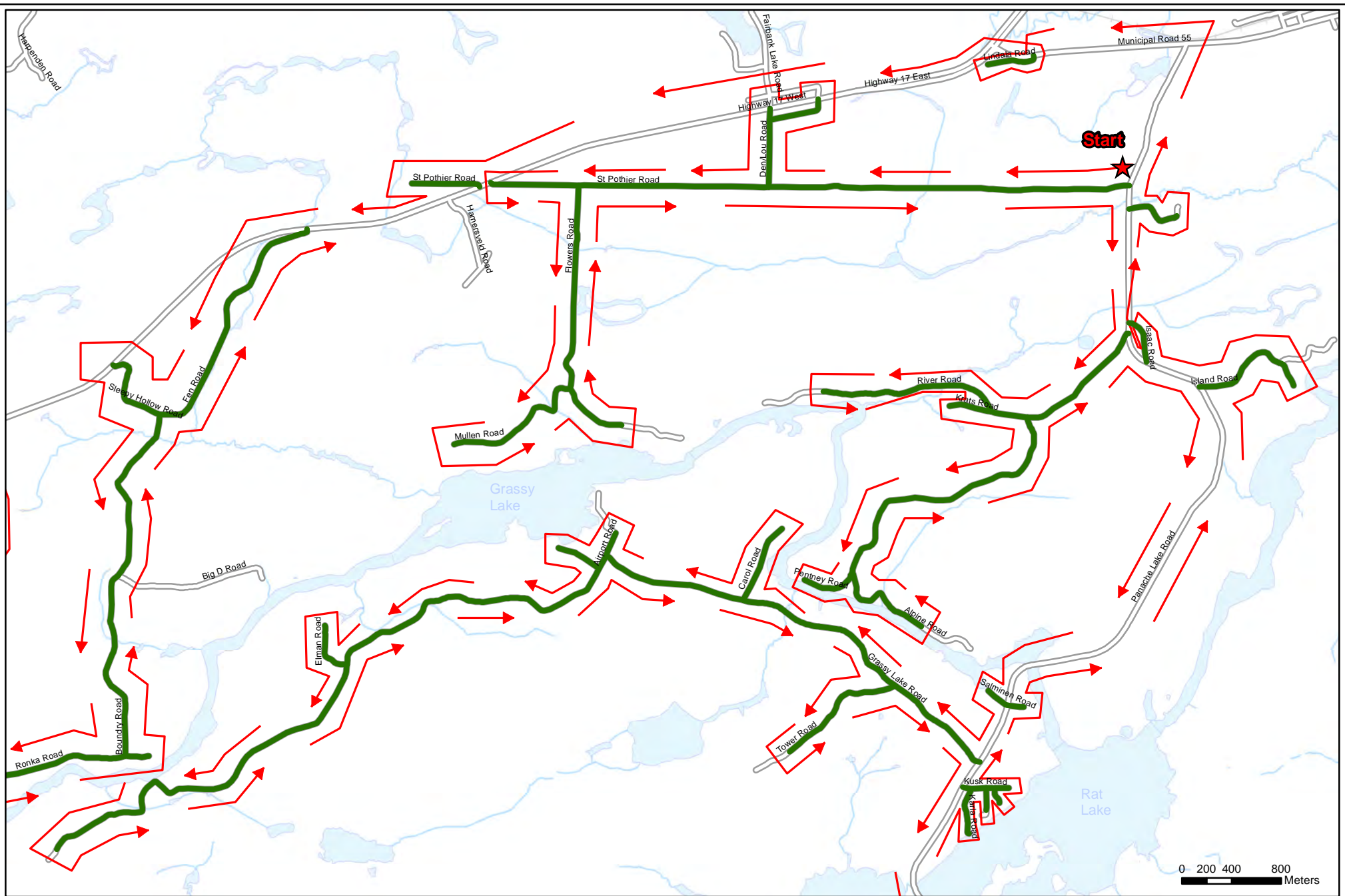
# PLOW & SALT 2

Date: August 11, 2025

Created by the GIS Operations Section, Growth & Infrastructure, City of Greater Sudbury

2 of 2

Vehicle: <8 cm CGS S134  
>8 cm Pioneer 510-408



# SOUTHWEST SECTION 2025-2026

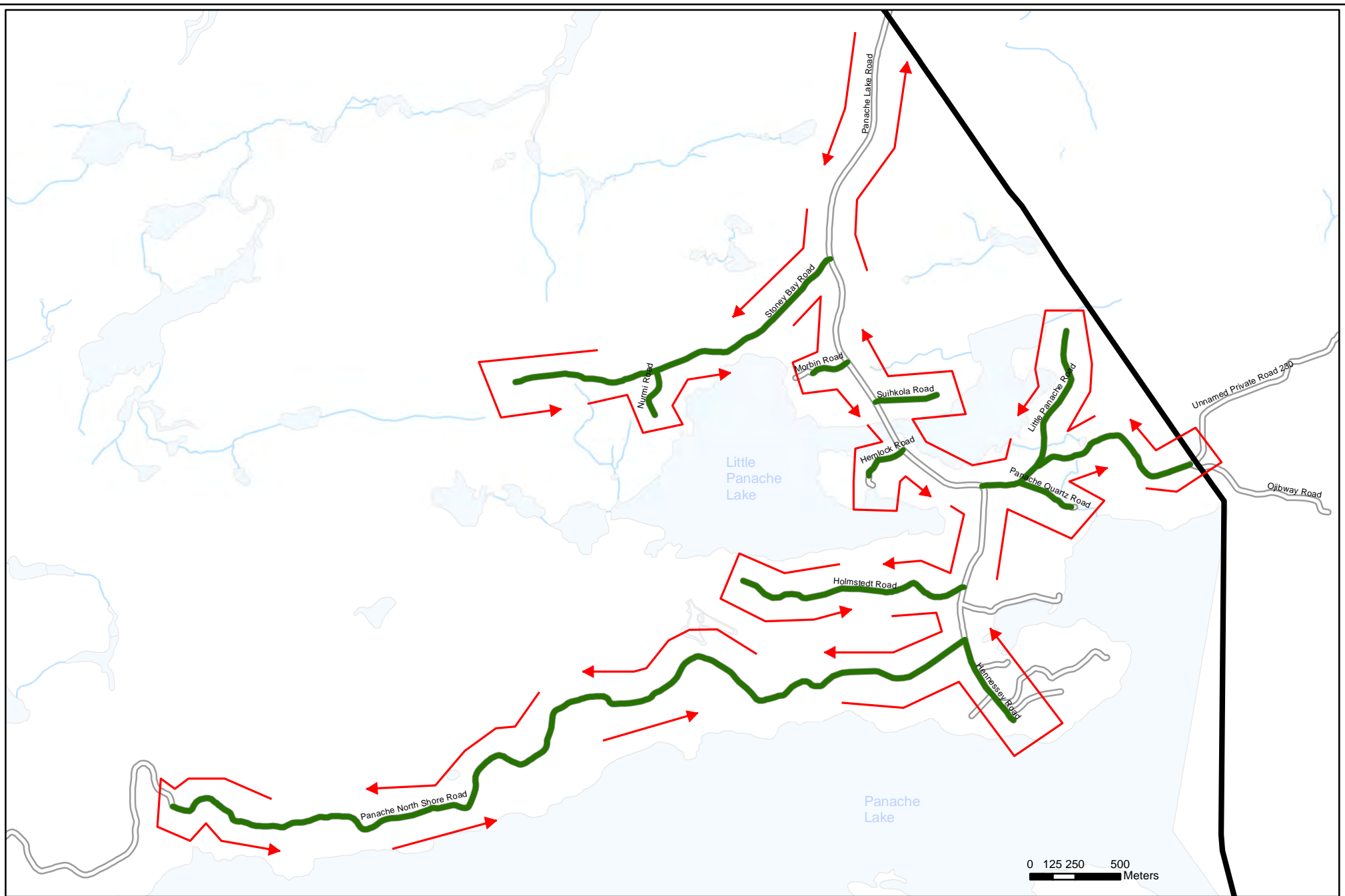
# PLOW & SAND 1

Date: August 11, 2025

1 of 3

Created by the GIS Operations Section, Growth & Infrastructure, City of Greater Sudbury

Vehicle: S134

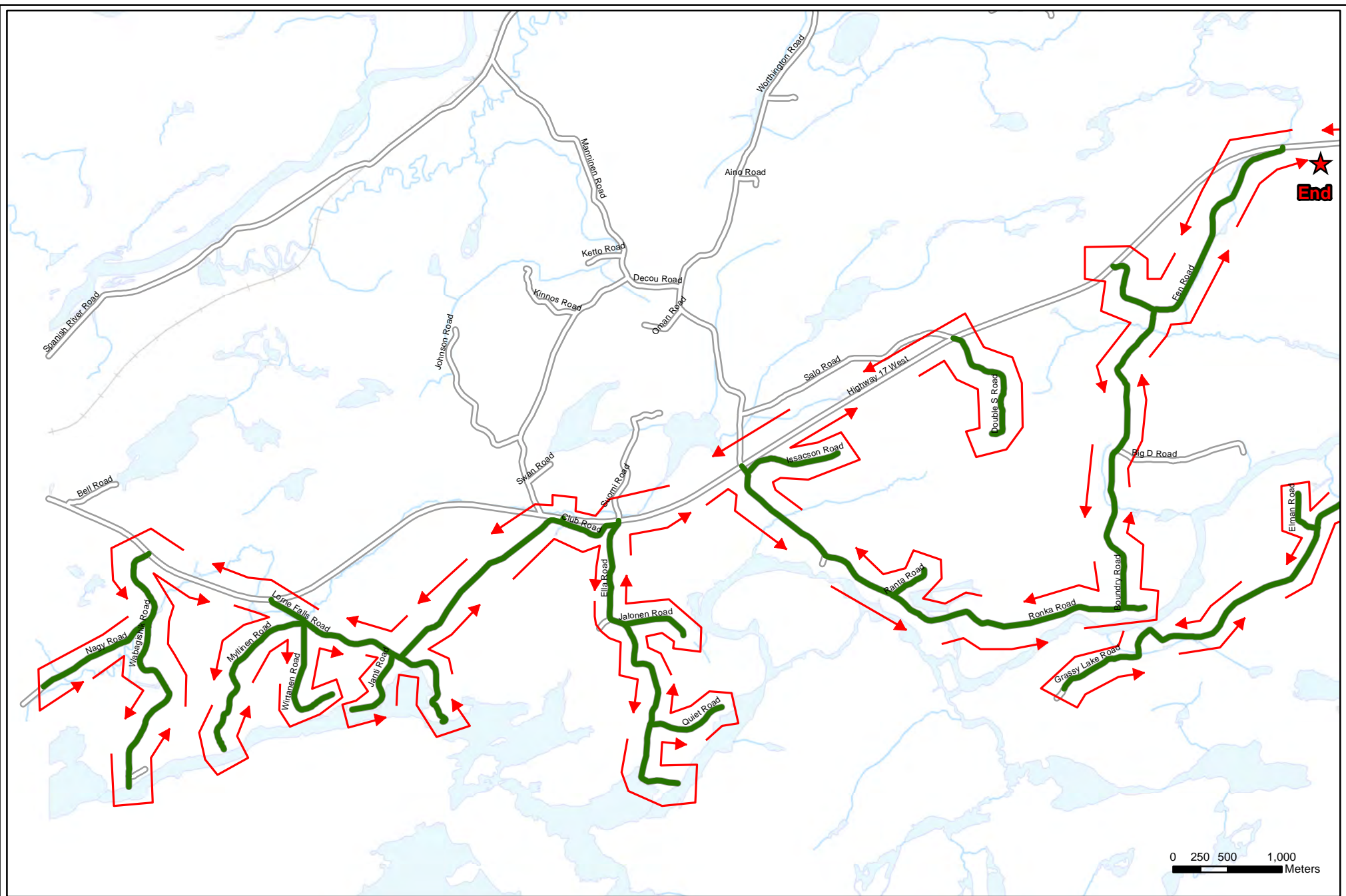


# SOUTHWEST SECTION 2025-2026

Date: August 11, 2025  
 Created by the GIS Operations Section, Growth & Infrastructure, City of Greater Sudbury

# PLOW & SAND 1

2 of 3  
 Vehicle: S134



# SOUTHWEST SECTION 2025-2026

# PLOW & SAND 1

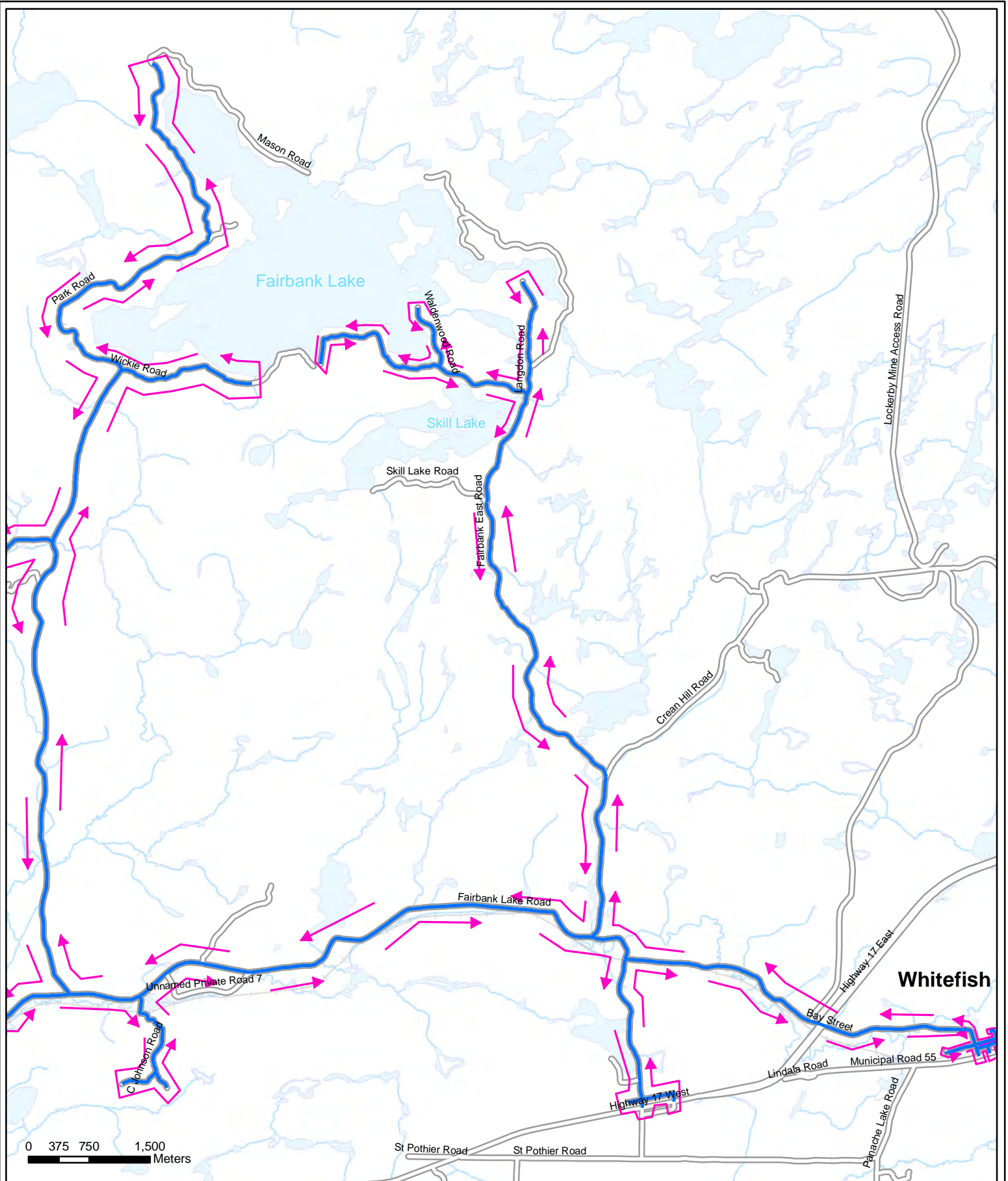
Date: August 11, 2025

3 of 3

Created by the GIS Operations Section, Growth & Infrastructure, City of Greater Sudbury

Vehicle: S134





# SOUTHWEST SECTION 2025-2026

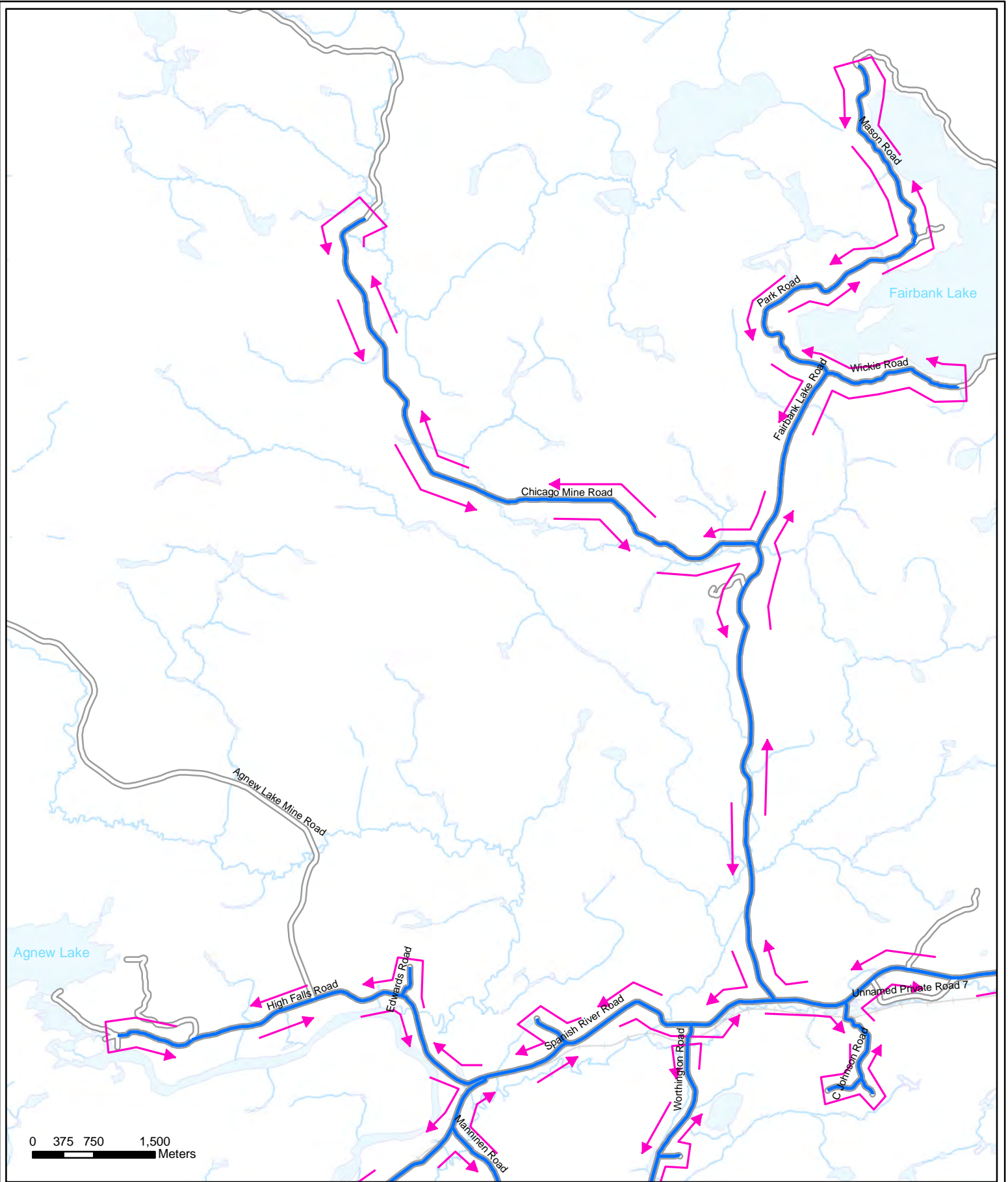
# PLOW & SAND 2

Date: August 11, 2025

Created by the GIS Operations Section, Growth & Infrastructure, City of Greater Sudbury

2 of 4

Vehicle: S510-409



# SOUTHWEST SECTION 2025-2026

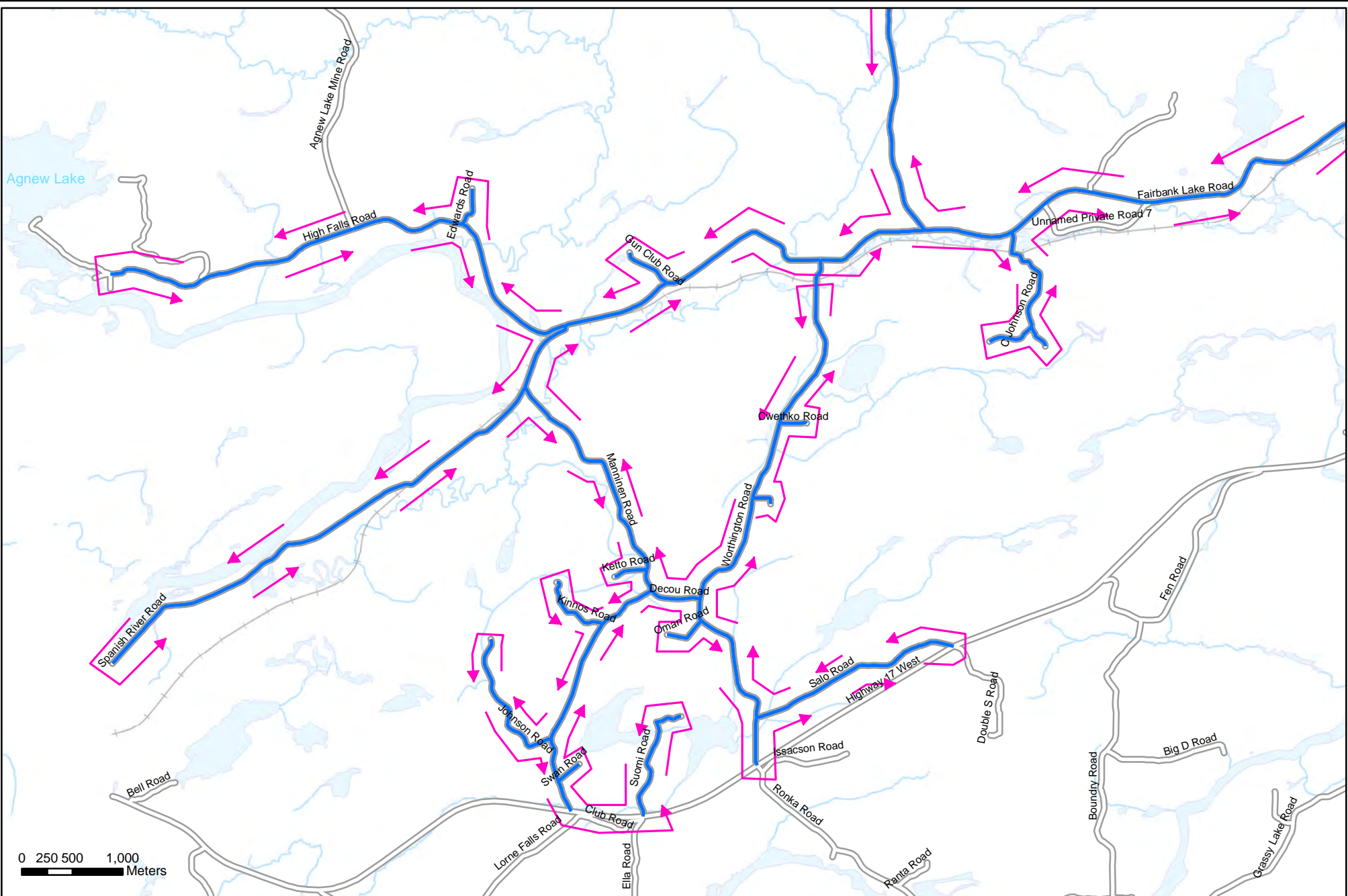
# PLOW & SAND 2

Date: August 11, 2025

Created by the GIS Operations Section, Growth & Infrastructure, City of Greater Sudbury

3 of 4

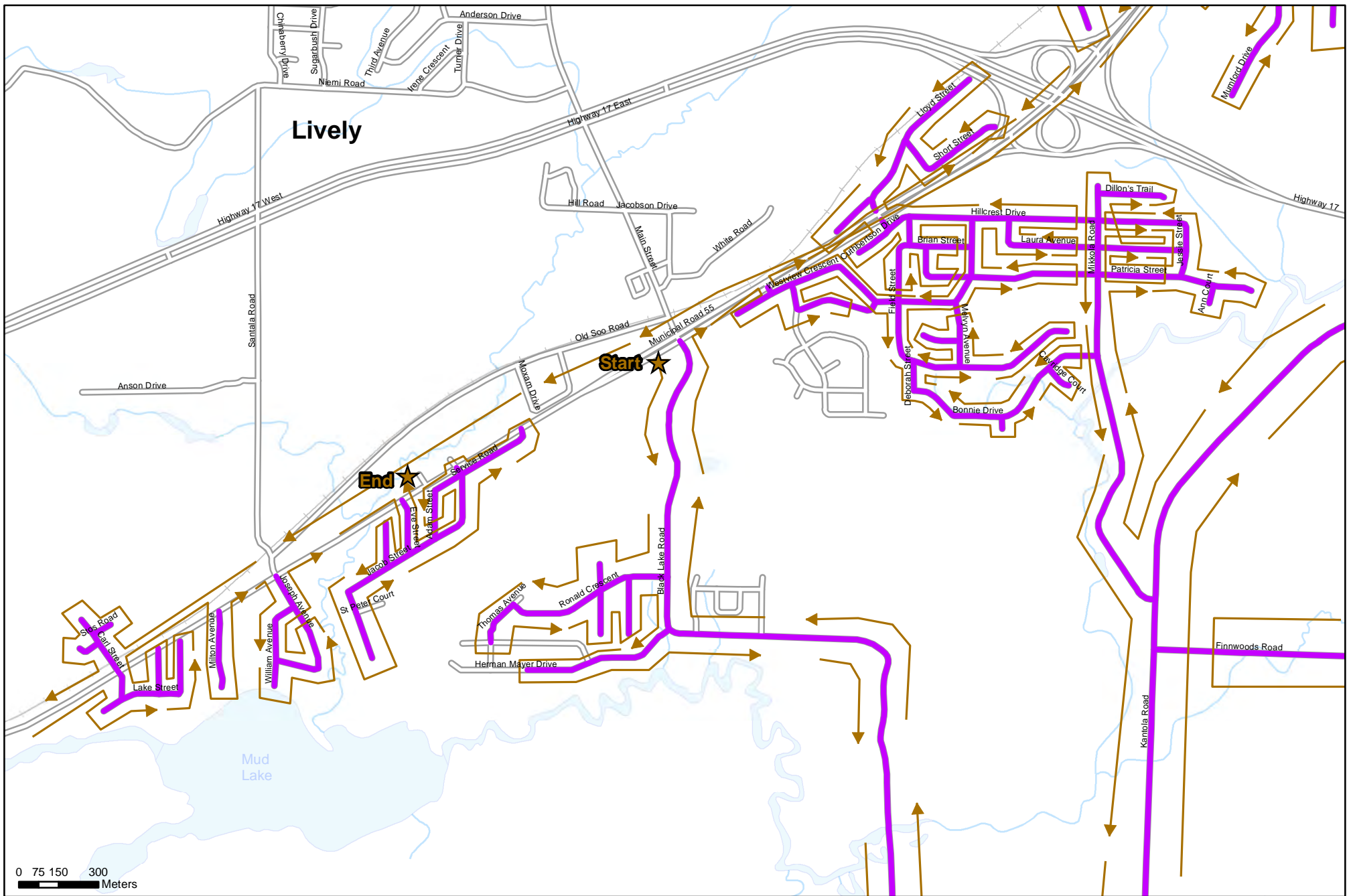
Vehicle: 510-409



# SOUTHWEST SECTION 2025-2026

# PLOW & SAND 2

Date: August 11, 2025  
Created by the GIS Operations Section, Growth & Infrastructure, City of Greater Sudbury

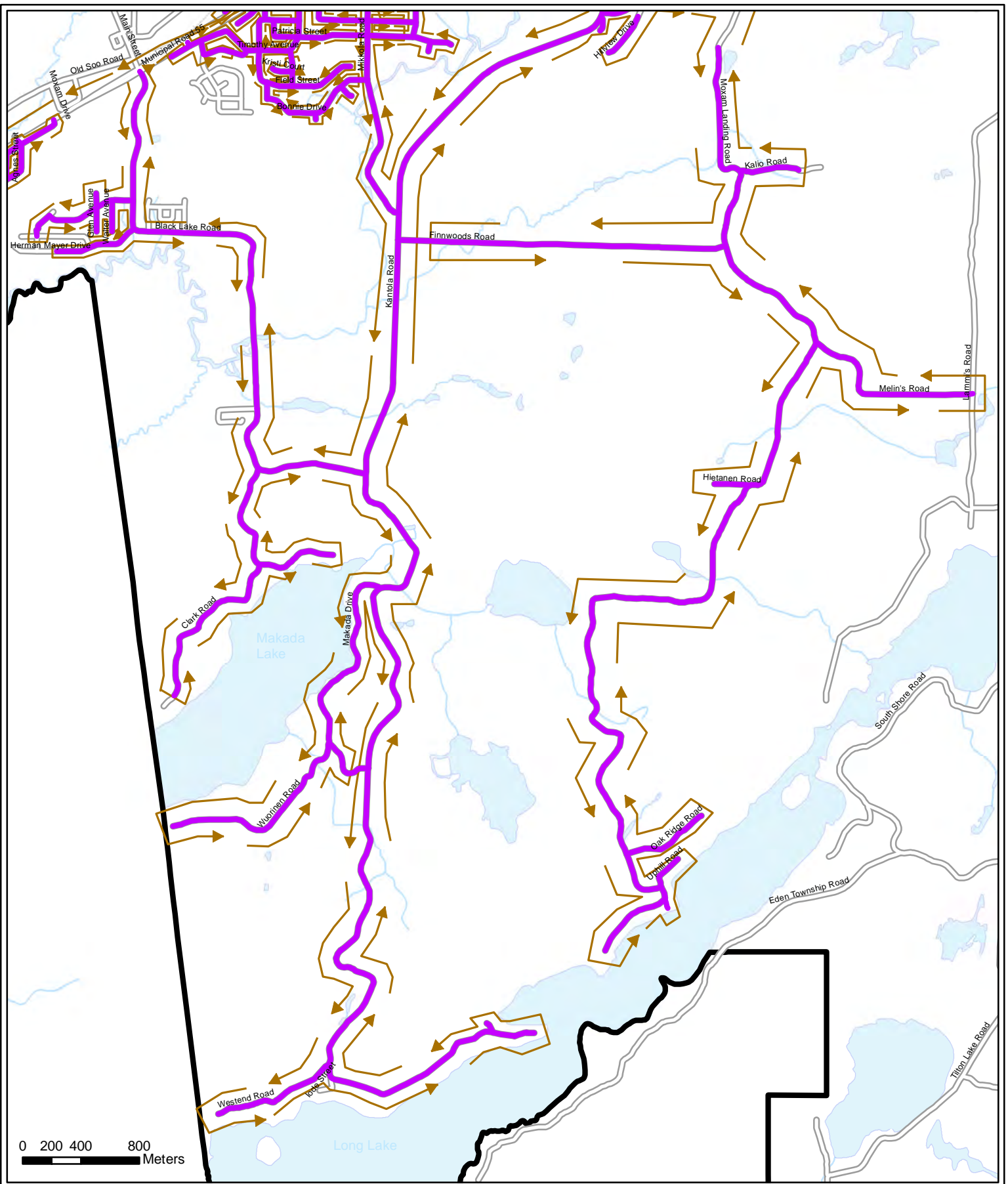


# SOUTHWEST SECTION 2025-2026

# PLOW & SAND 3

Date: August 11, 2025  
 Created by the GIS Operations Section, Growth & Infrastructure, City of Greater Sudbury

1 of 4  
 Vehicle: S645

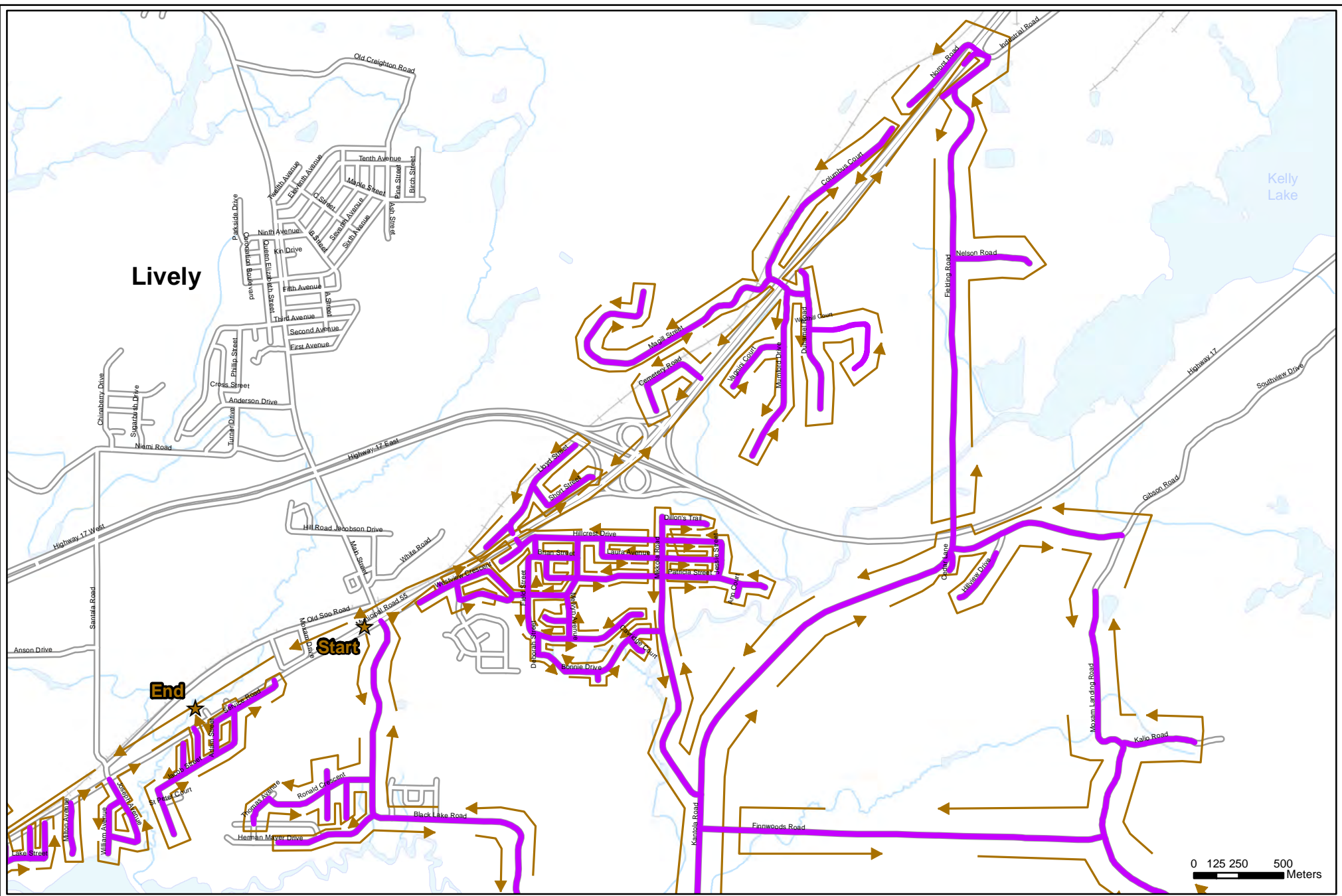


# SOUTHWEST SECTION 2025-2026

# PLOW & SAND 3

Date: August 11, 2025  
 Created by the GIS Operations Section, Growth & Infrastructure, City of Greater Sudbury

2 of 4  
 Vehicle: S645

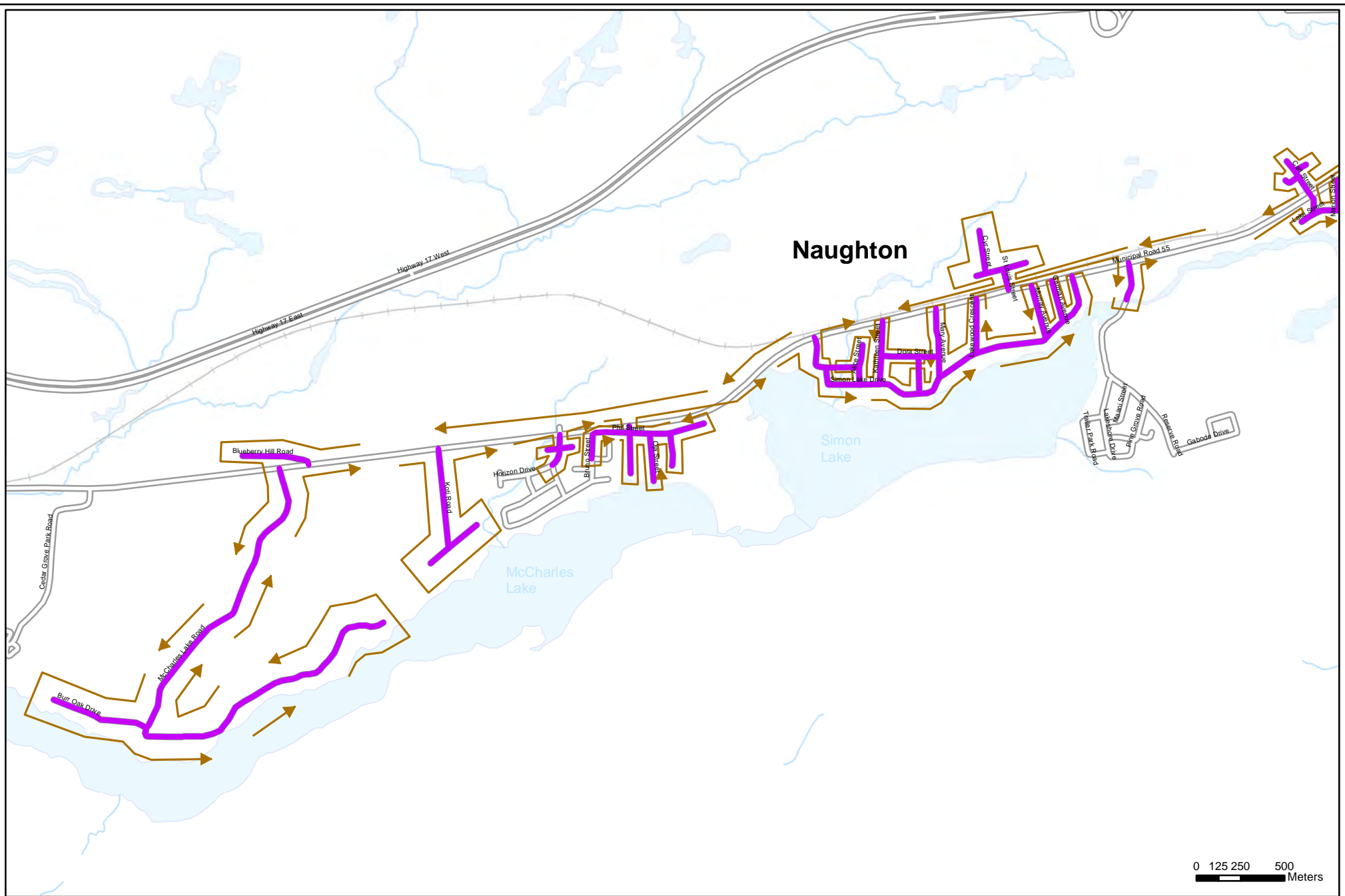


# SOUTHWEST SECTION 2025-2026

# PLOW & SAND 3

Date: August 11, 2025  
 Created by the GIS Operations Section, Growth & Infrastructure, City of Greater Sudbury

3 of 4  
 Vehicle: S645

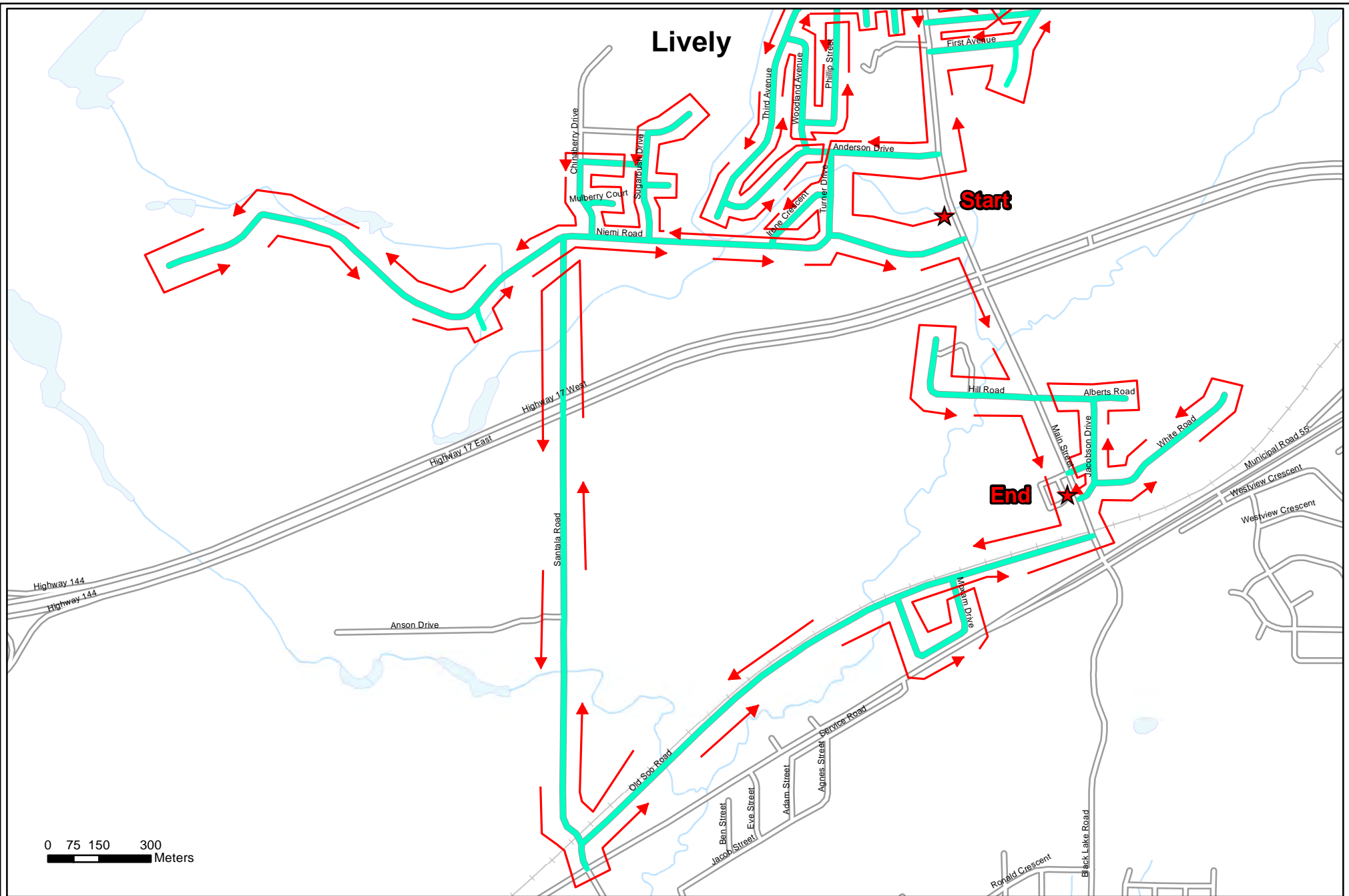


# SOUTHWEST SECTION 2025-2026

# PLOW & SAND 3

Date: August 11, 2025  
 Created by the GIS Operations Section, Growth & Infrastructure, City of Greater Sudbury

4 of 4  
 Vehicle: S645



0 75 150 300  
Meters

# SOUTHWEST SECTION 2025-2026

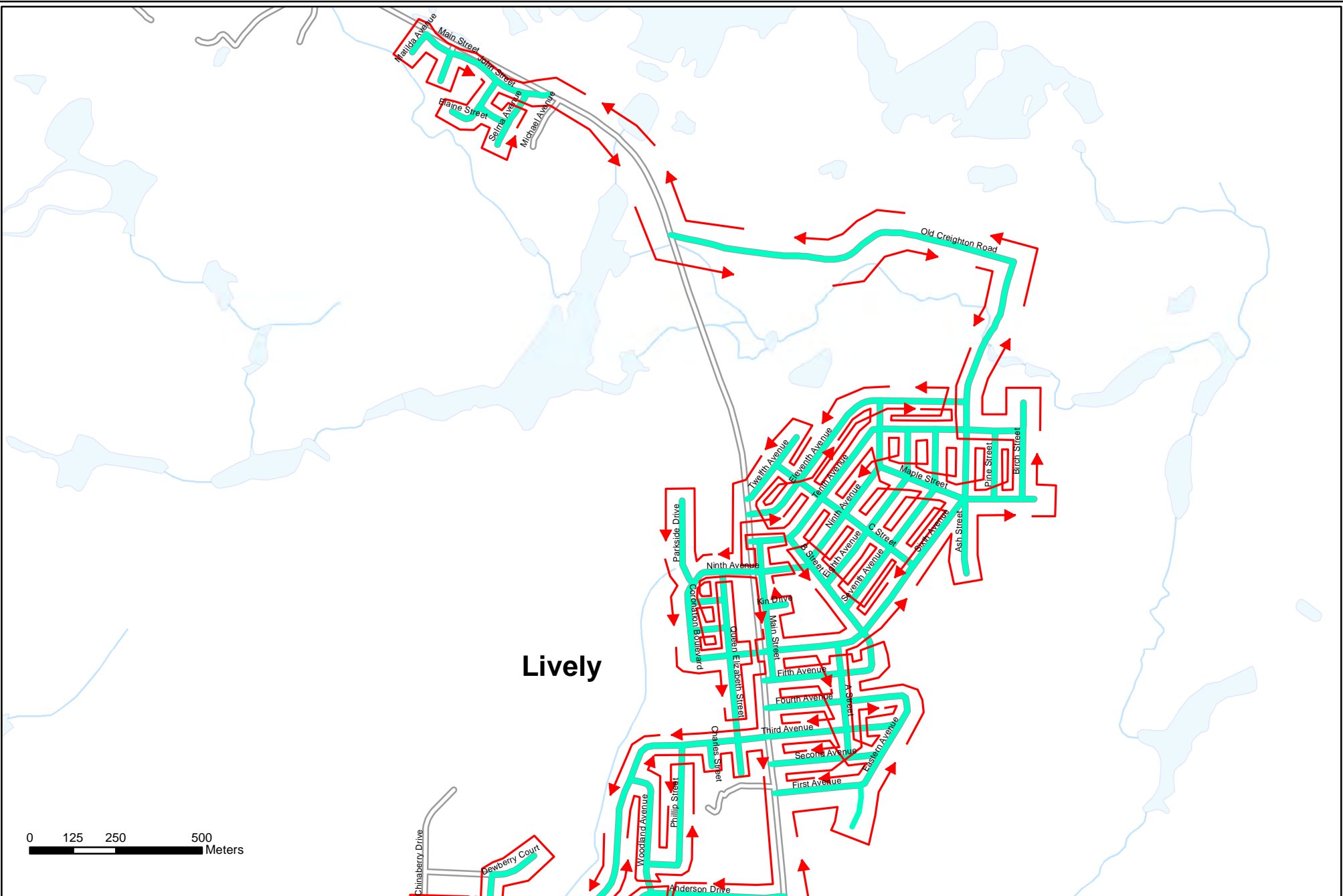
# PLOW & SAND 4

Date: August 11, 2025

1 of 2

Created by the GIS Operations Section, Growth & Infrastructure, City of Greater Sudbury

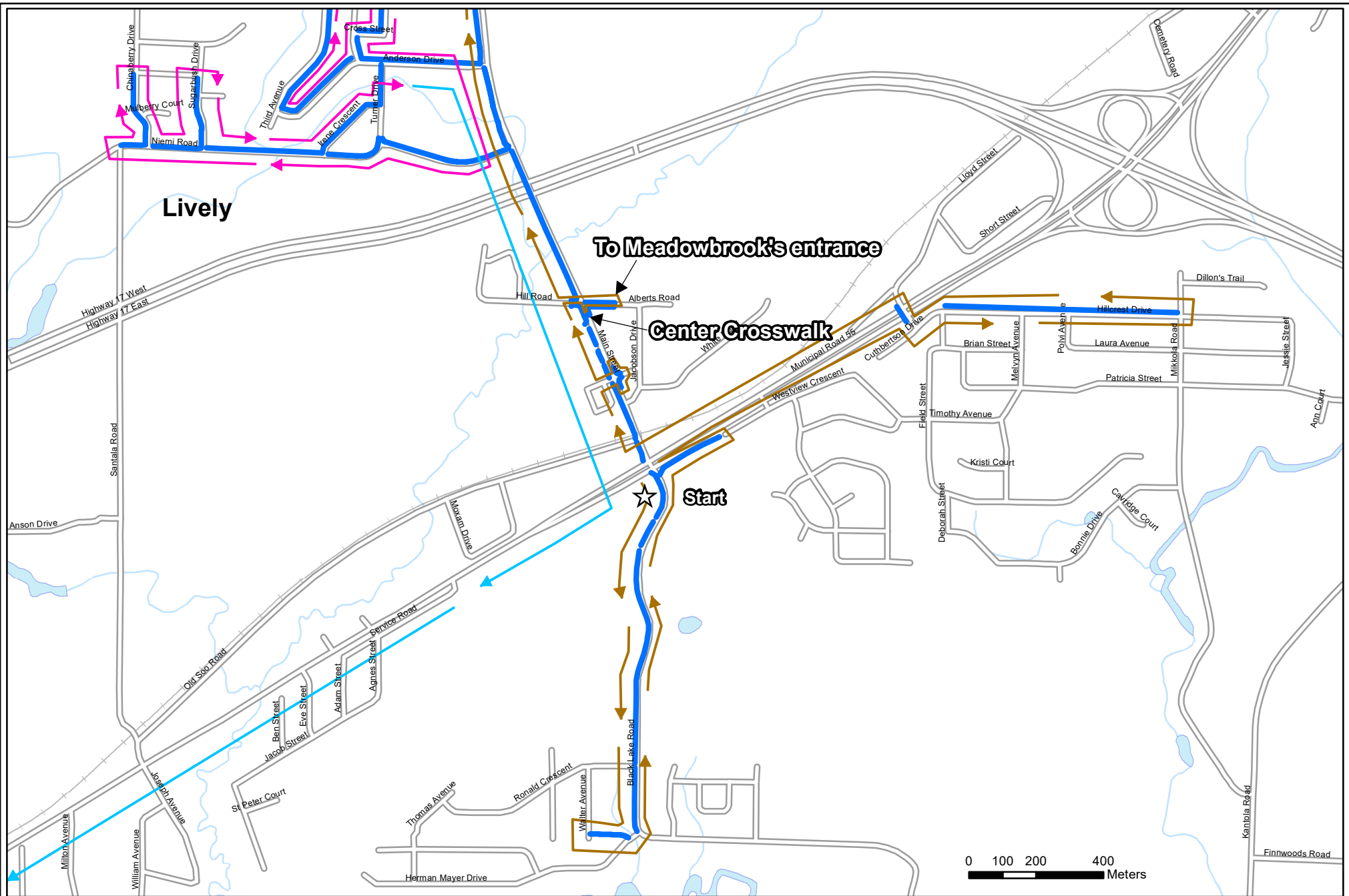
Vehicle: S669



**SOUTHWEST SECTION 2025-2026** **PLOW & SAND 4**

Date: August 11, 2025 2 of 2

Created by the GIS Operations Section, Growth & Infrastructure, City of Greater Sudbury Vehicle: S669

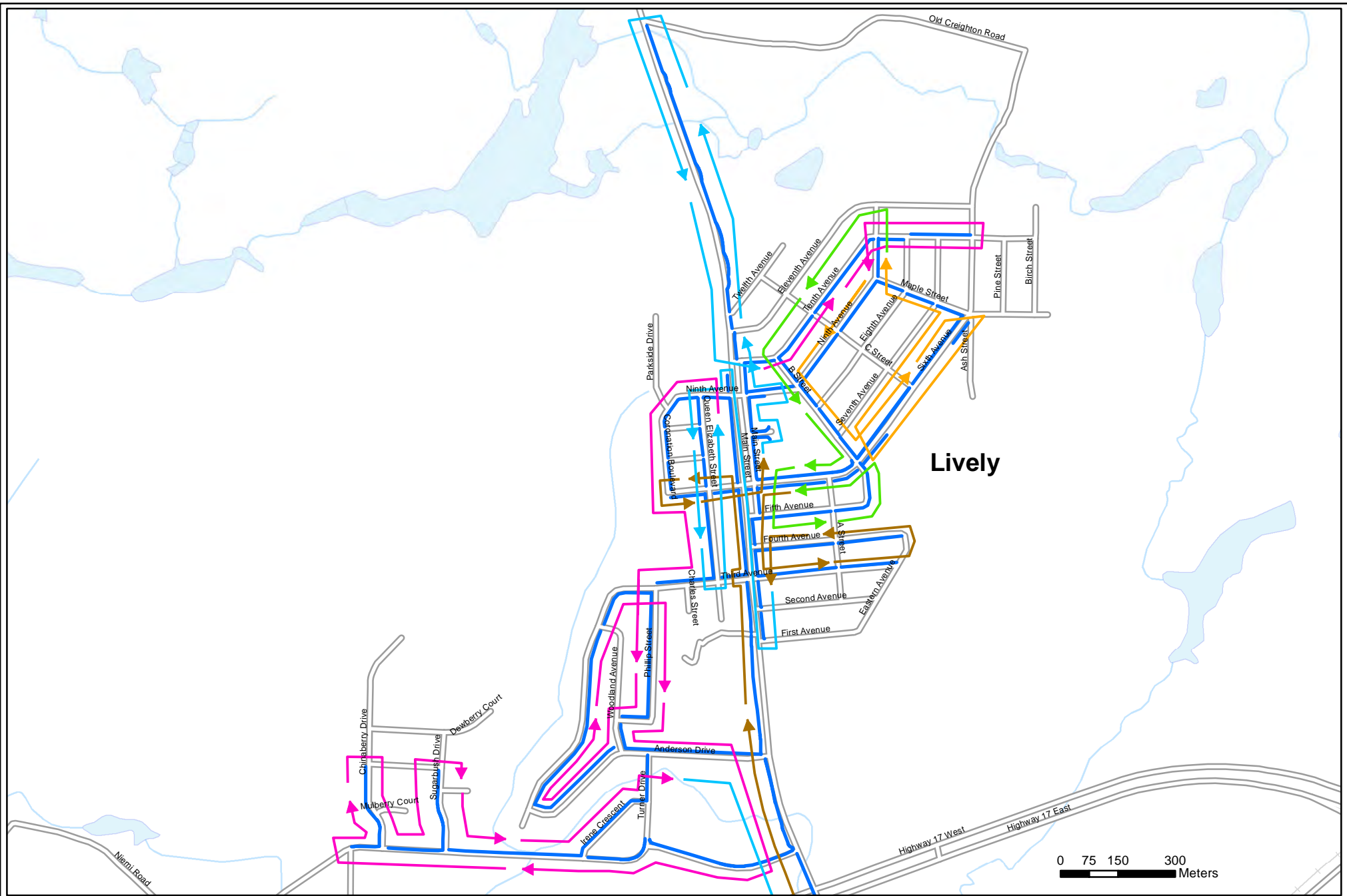


# SOUTHWEST SECTION 2025-2026

# SIDEWALK 1

Date: September 3, 2025

Created by the GIS Operations Section, Growth & Infrastructure, City of Greater Sudbury



# SOUTHWEST SECTION 2025-2026

# SIDEWALK 1

Date: August 11, 2025

Created by the GIS Operations Section, Growth & Infrastructure, City of Greater Sudbury



# SOUTHWEST SECTION 2025-2026

# SIDEWALK 1

Date: August 11, 2025

Created by the GIS Operations Section, Growth & Infrastructure, City of Greater Sudbury