

SOUTHEAST SECTION 2025-2026

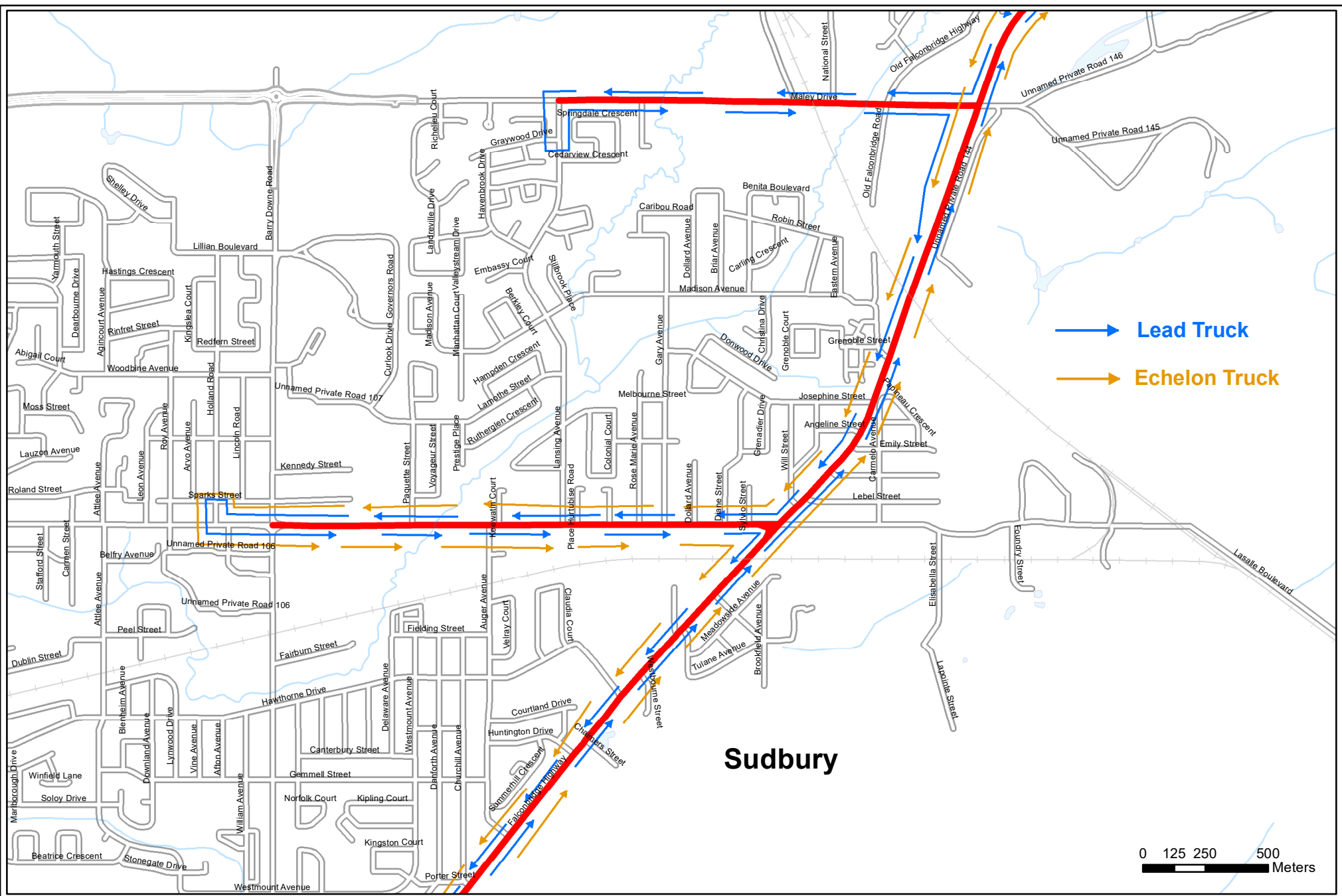
PLOW & SALT 1

Date: August 11, 2025

1 of 3

Created by the GIS Operations Section, Growth & Infrastructure, City of Greater Sudbury

Vehicle: S619/S131 & A256/A252



SOUTHEAST SECTION 2025-2026

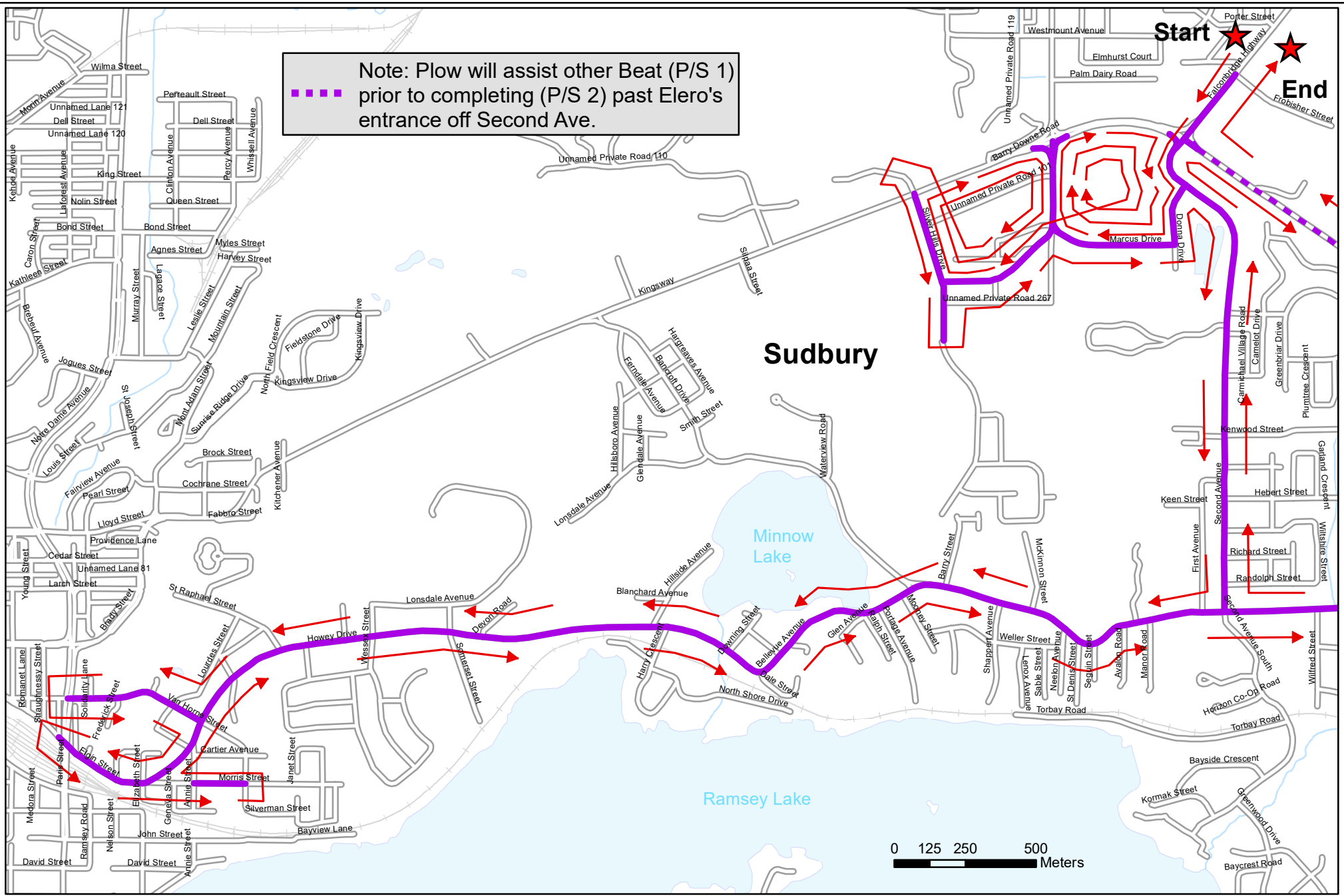
PLOW & SALT 1

Date: August 11, 2025

2 of 3

Created by the GIS Operations Section, Growth & Infrastructure, City of Greater Sudbury

Vehicle: S619/S131 & A256/A252



SOUTHEAST SECTION 2025-2026

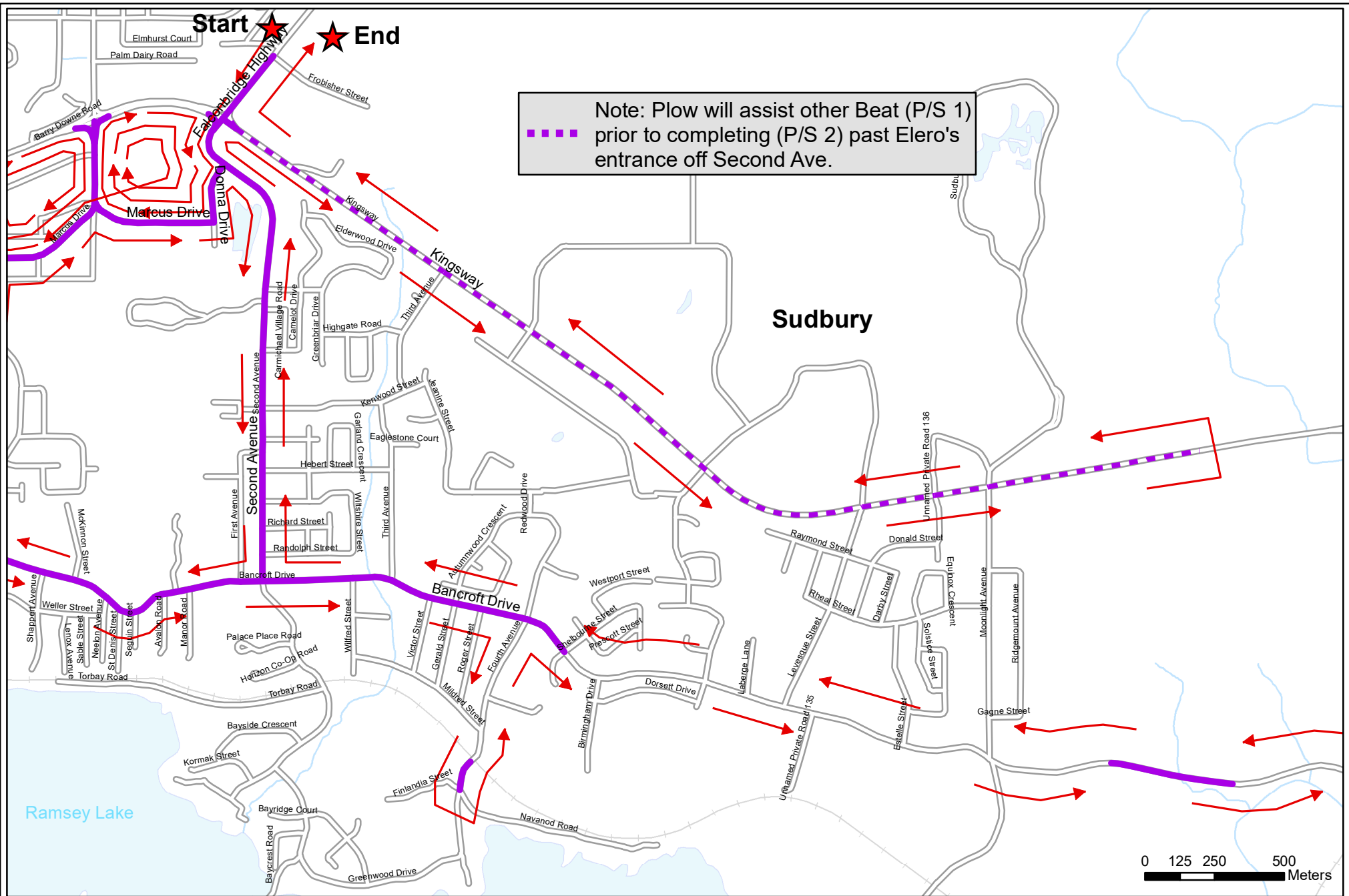
PLOW & SALT 2

Date: August 11, 2025

1 of 3

Created by the GIS Operations Section, Growth & Infrastructure, City of Greater Sudbury

Vehicle: A604 & A257



SOUTHEAST SECTION 2025-2026

PLOW & SALT 2

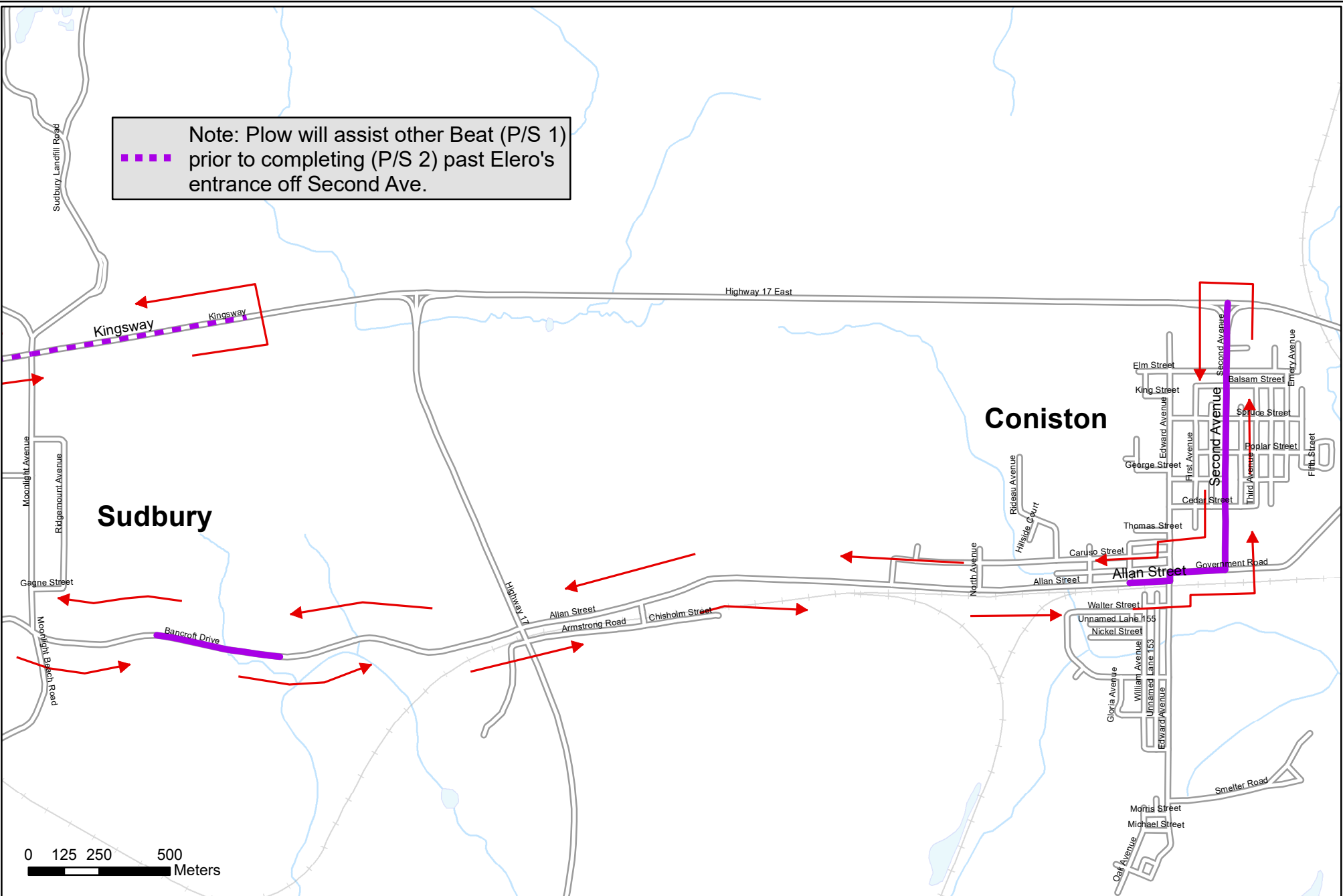
Date: August 11, 2025

2 of 3

Created by the GIS Operations Section, Growth & Infrastructure, City of Greater Sudbury

Vehicle: A604 & A257

Note: Plow will assist other Beat (P/S 1) prior to completing (P/S 2) past Elero's entrance off Second Ave.



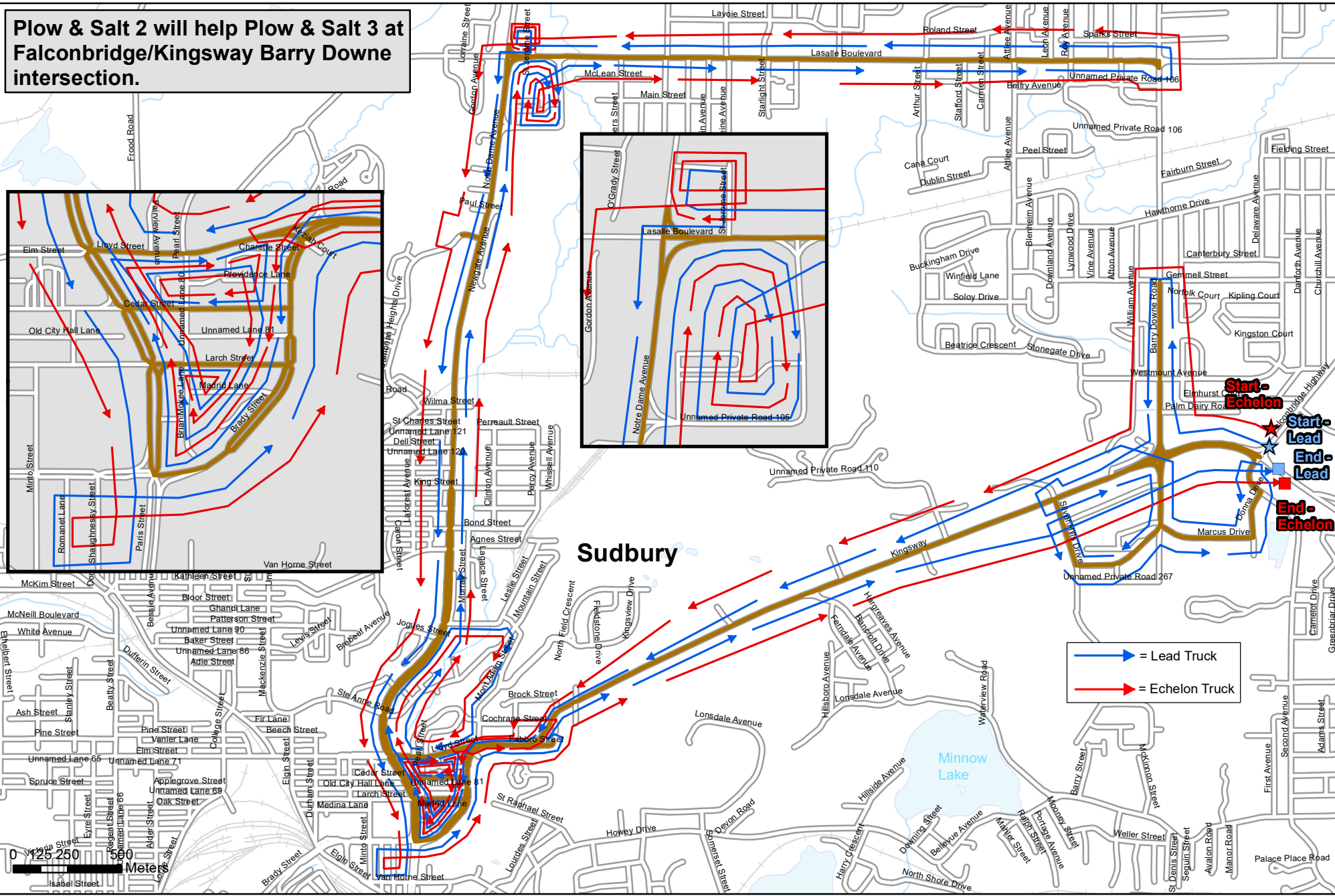
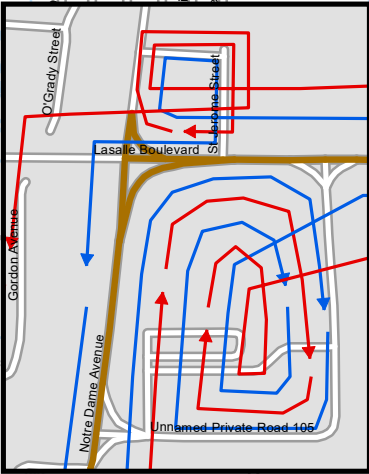
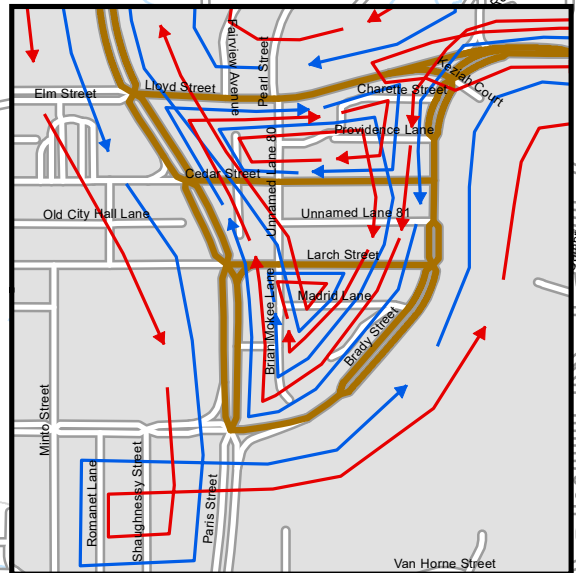
SOUTHEAST SECTION 2025-2026

PLOW & SALT 2

Date: August 11, 2025
 Created by the GIS Operations Section, Growth & Infrastructure, City of Greater Sudbury

3 of 3
 Vehicle: A604 & A257

Plow & Salt 2 will help Plow & Salt 3 at Falconbridge/Kingsway Barry Downe intersection.

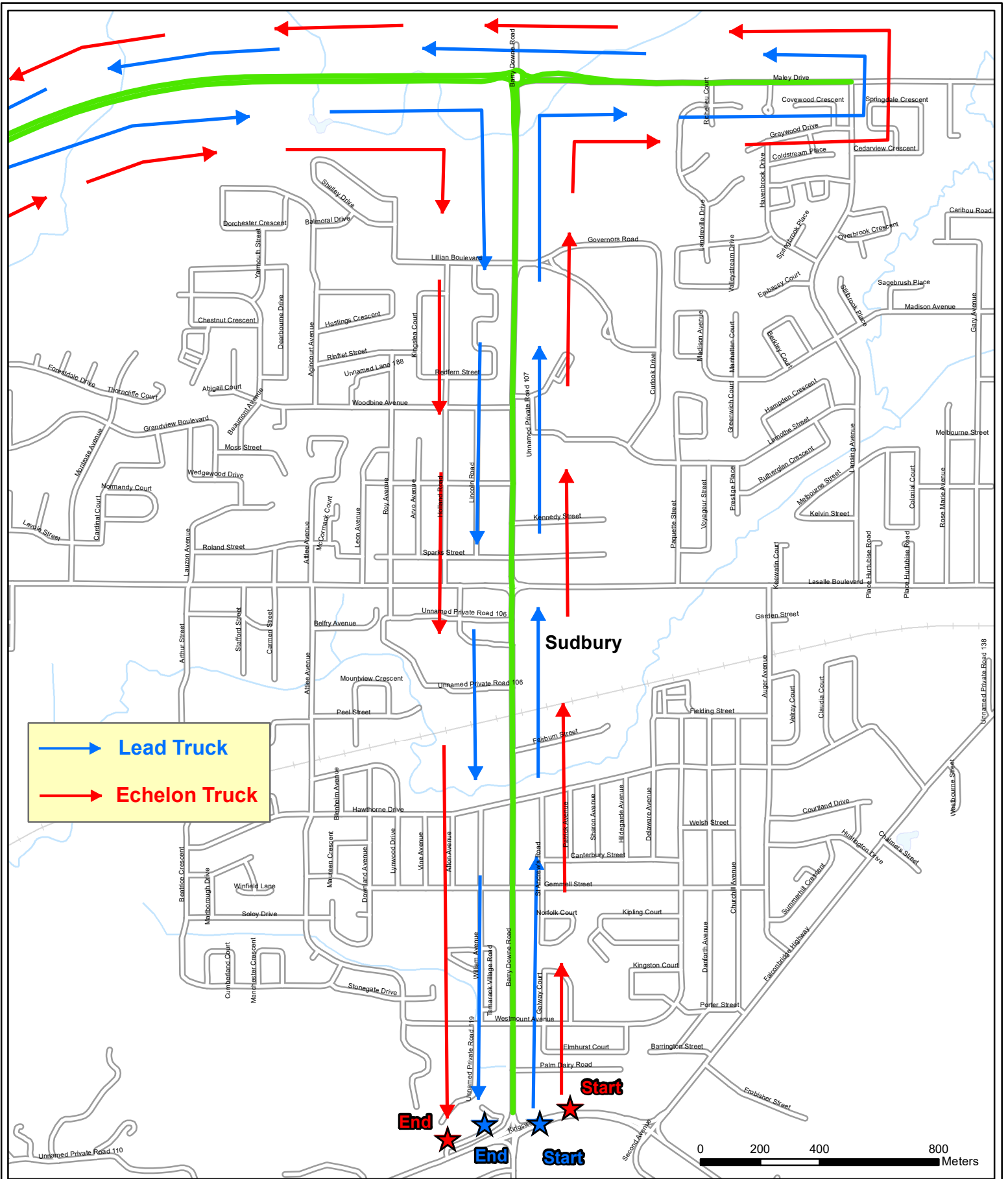


SOUTHEAST SECTION 2025-2026

PLOW & SALT 3

Date: August 11, 2025
 Created by the GIS Operations Section, Growth & Infrastructure, City of Greater Sudbury

1 of 1
 Vehicle: S605/S614 & A259/S614



SOUTHEAST SECTION 2025-2026

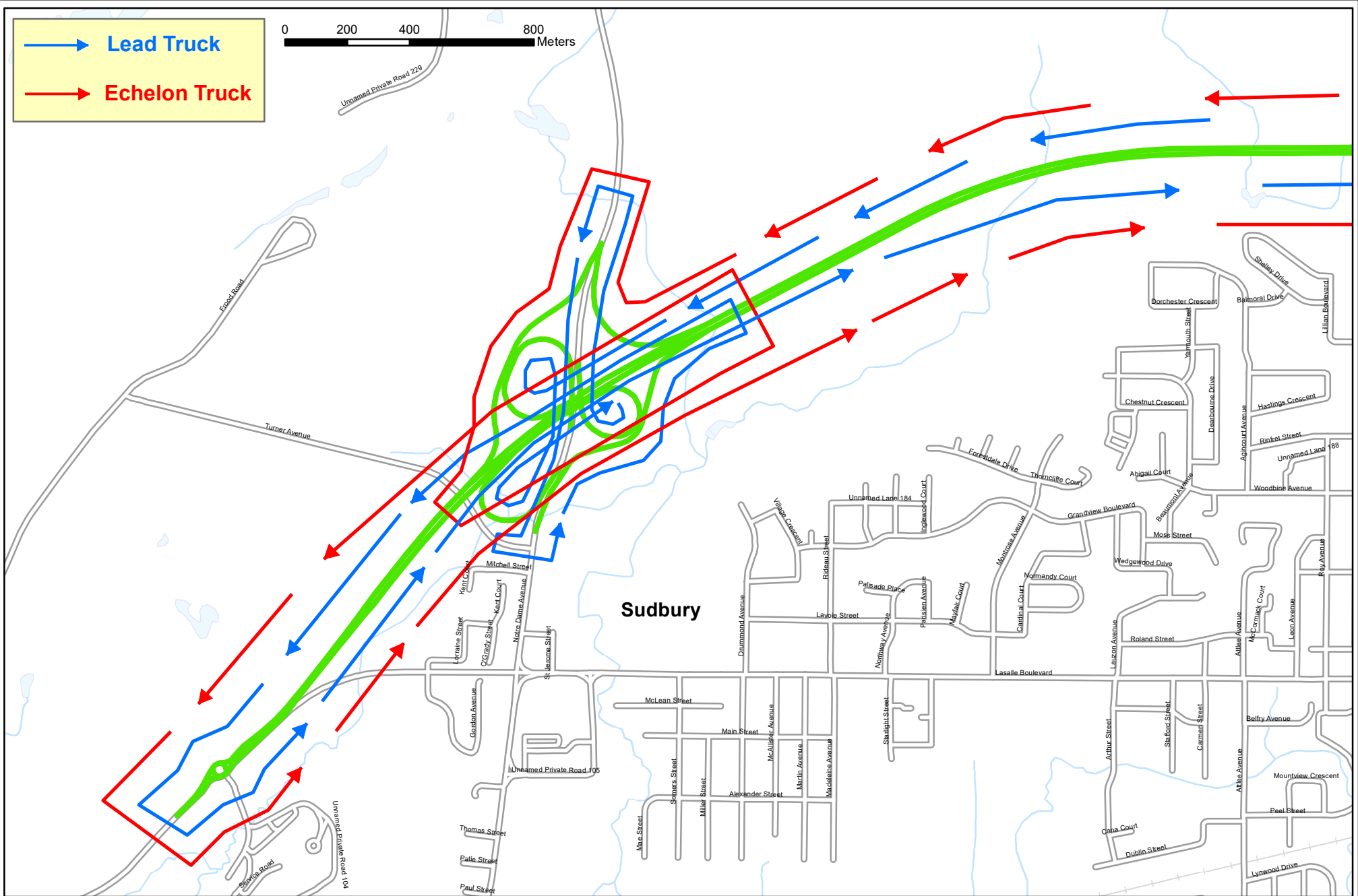

PLOW & SALT 5

Date: August 11, 2025

Created by the GIS Operations Section, Growth & Infrastructure, City of Greater Sudbury

Vehicle:

→ **Lead Truck**
→ **Echelon Truck**



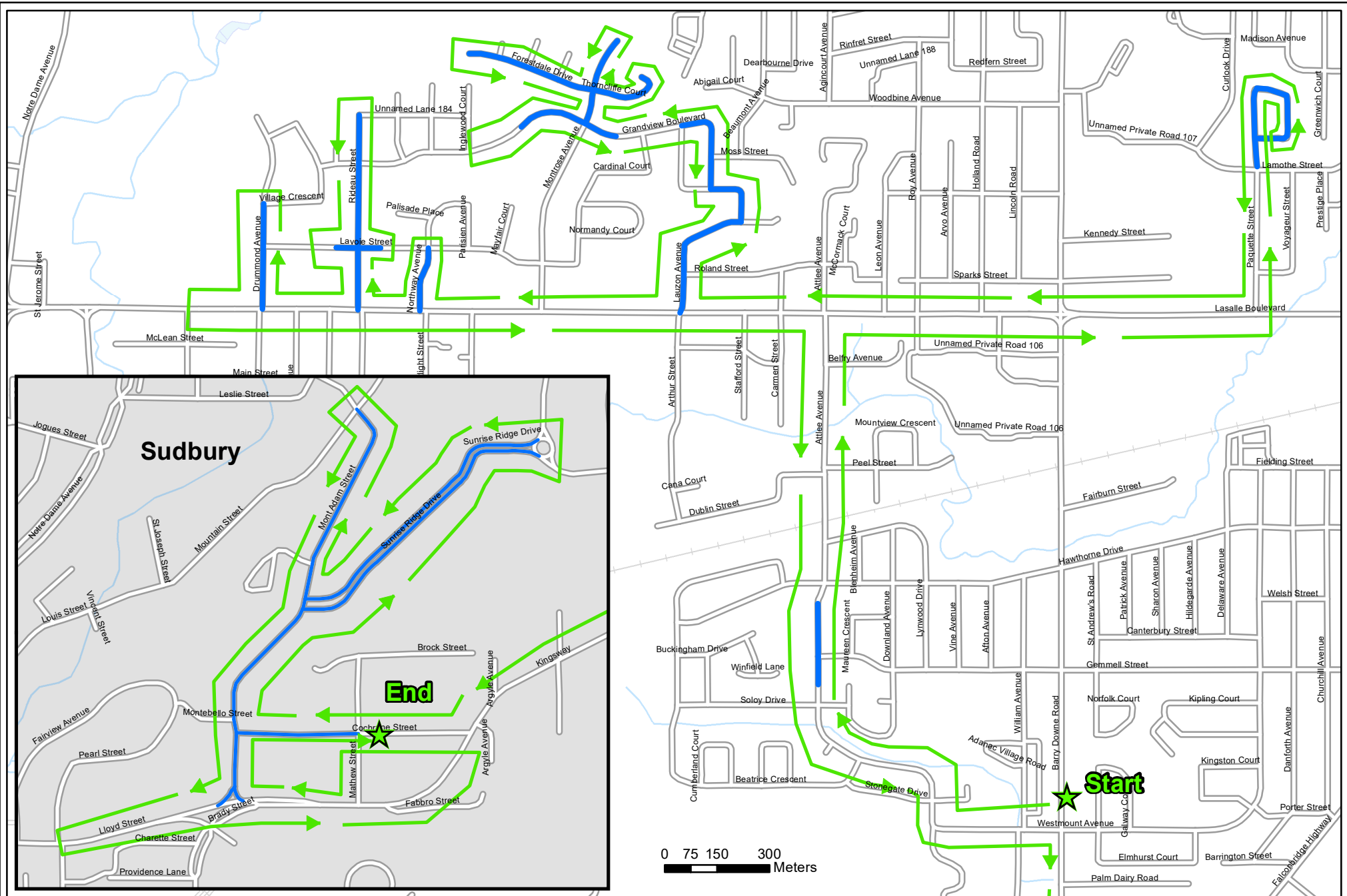
SOUTHEAST SECTION 2025-2026

PLOW & SALT 5

Date: August 11, 2025
 Created by the GIS Operations Section, Growth & Infrastructure, City of Greater Sudbury

2 of 2

Vehicle:



SOUTHEAST SECTION 2025-2026

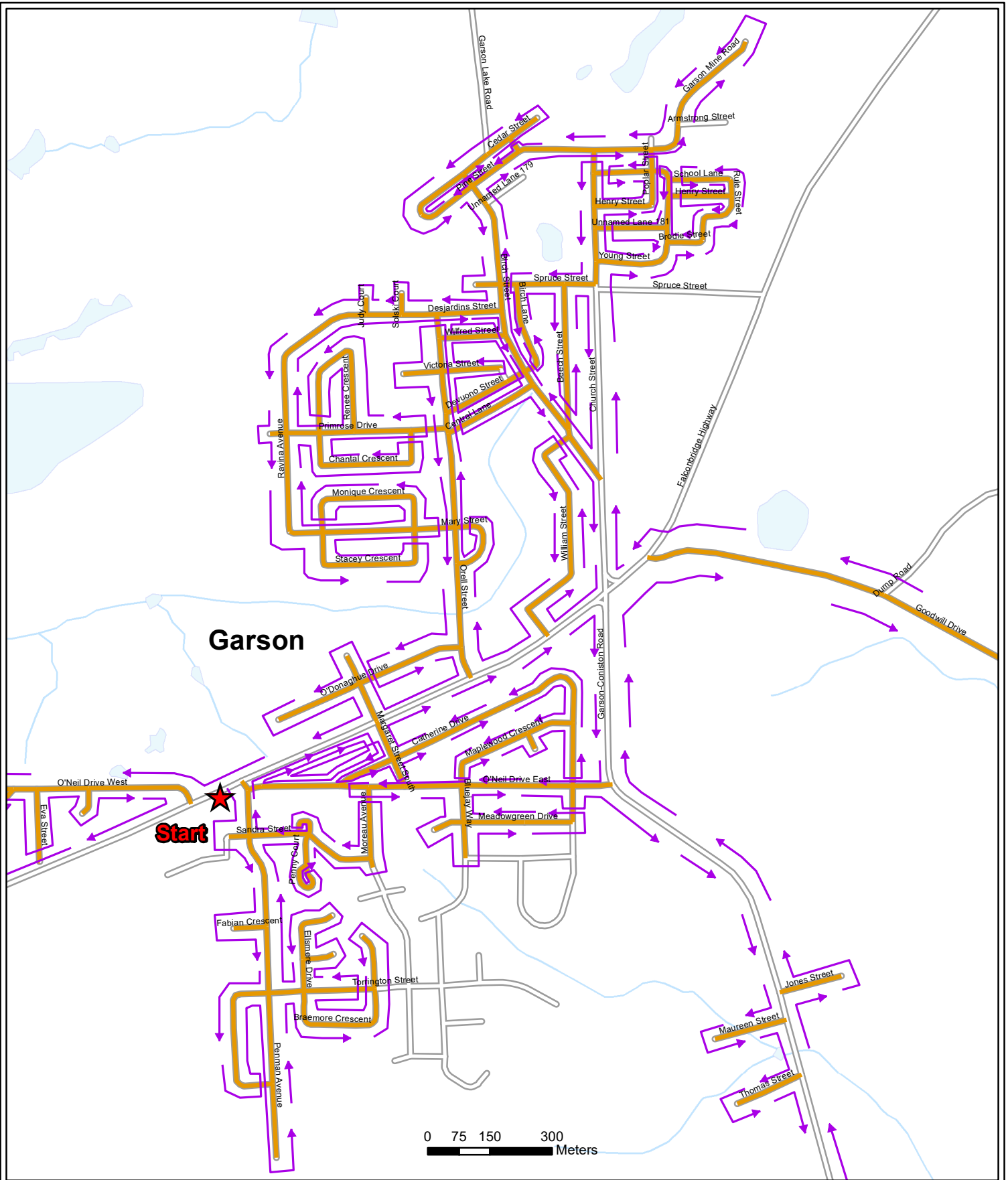
PLOW & SALT 6

Date: August 11, 2025

1 of 1

Created by the GIS Operations Section, Growth & Infrastructure, City of Greater Sudbury

Vehicle: S605/S614 & A259/S614



SOUTHEAST SECTION 2025-2026

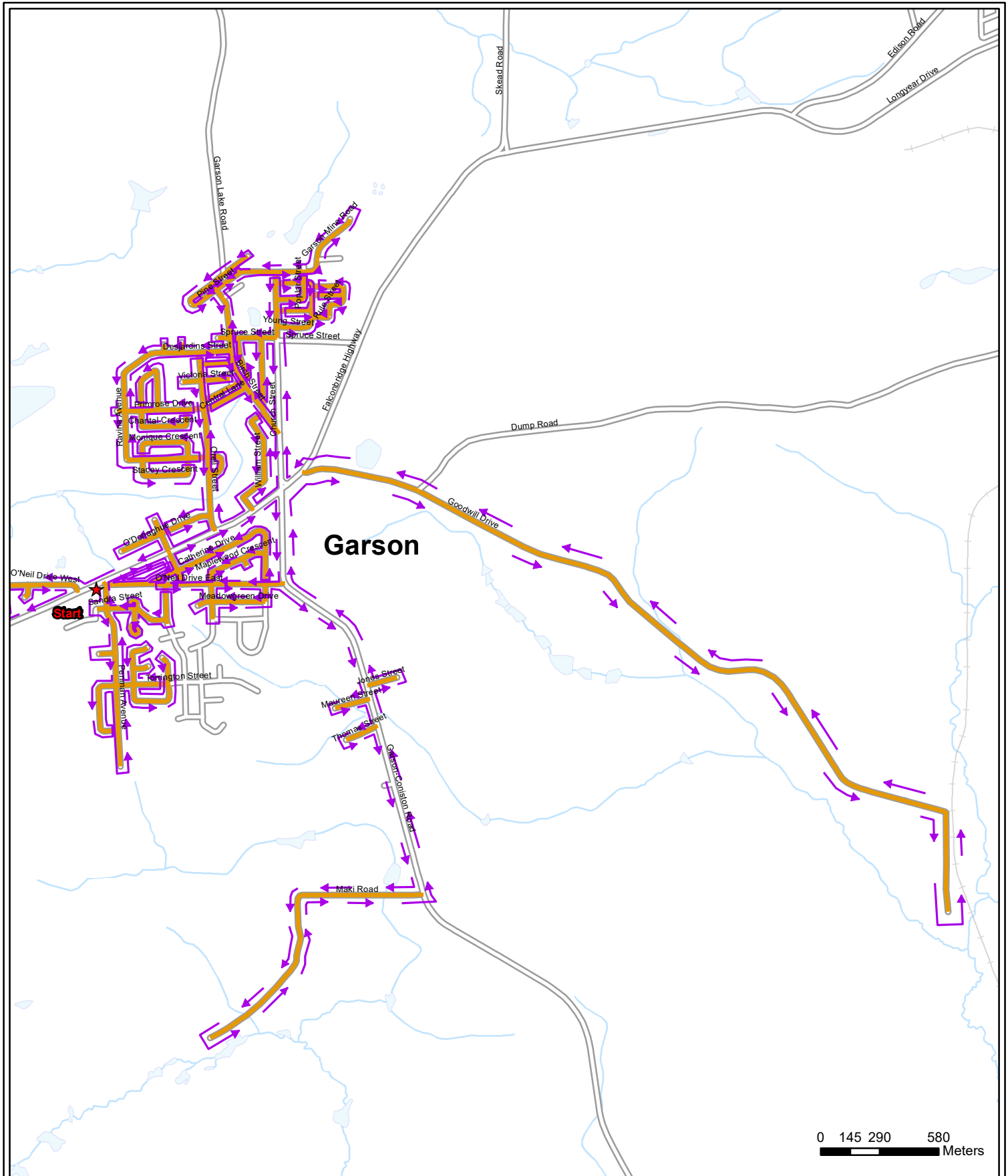
PLOW & SAND 1

Date: August 11, 2025

Created by the GIS Operations Section, Growth & Infrastructure, City of Greater Sudbury

1 of 3

Vehicle: S619



SOUTHEAST SECTION 2025-2026

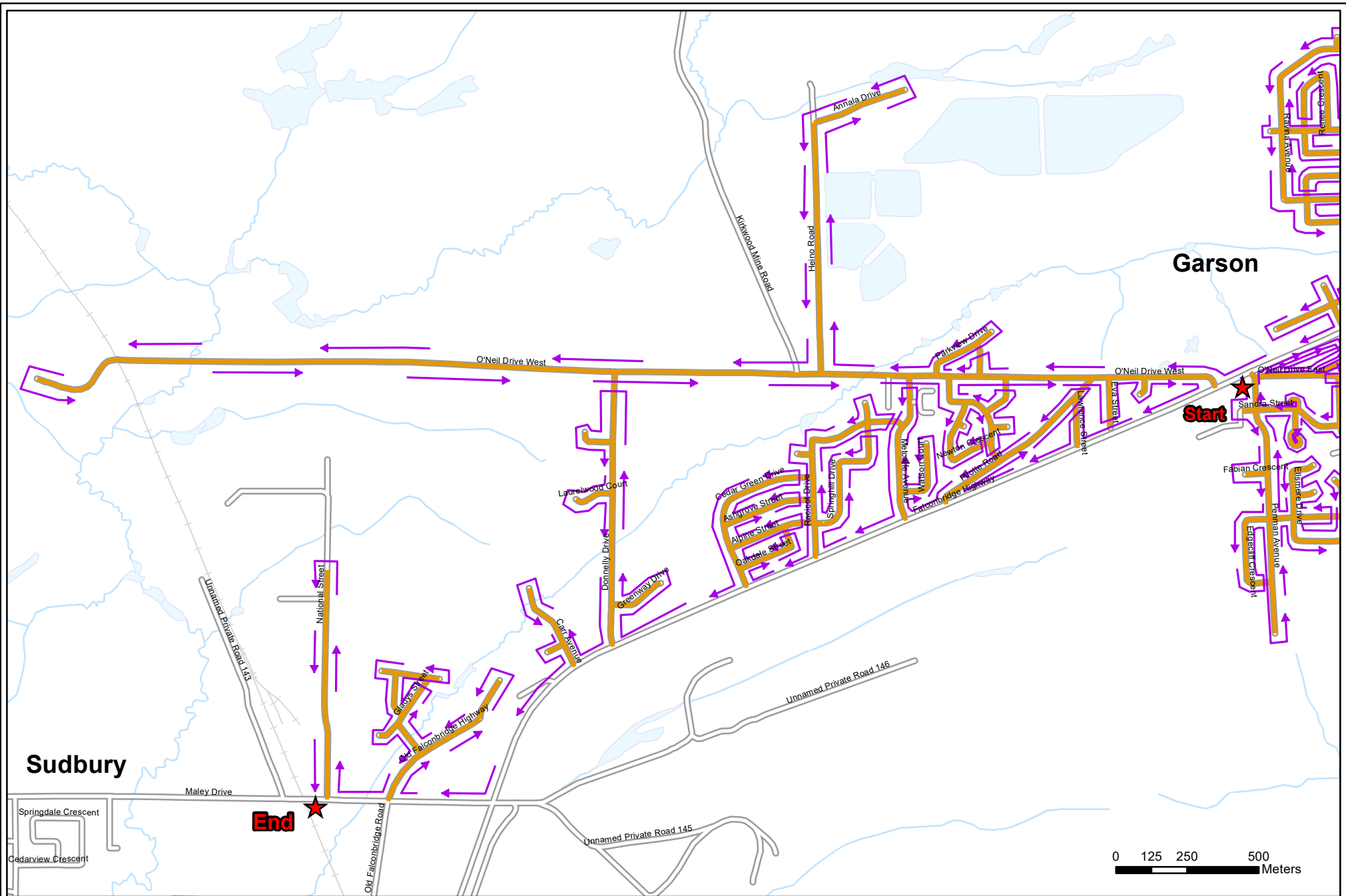
PLOW & SAND 1

Date: August 11, 2025

Created by the GIS Operations Section, Growth & Infrastructure, City of Greater Sudbury

2 of 3

Vehicle: S619



SOUTHEAST SECTION 2025-2026

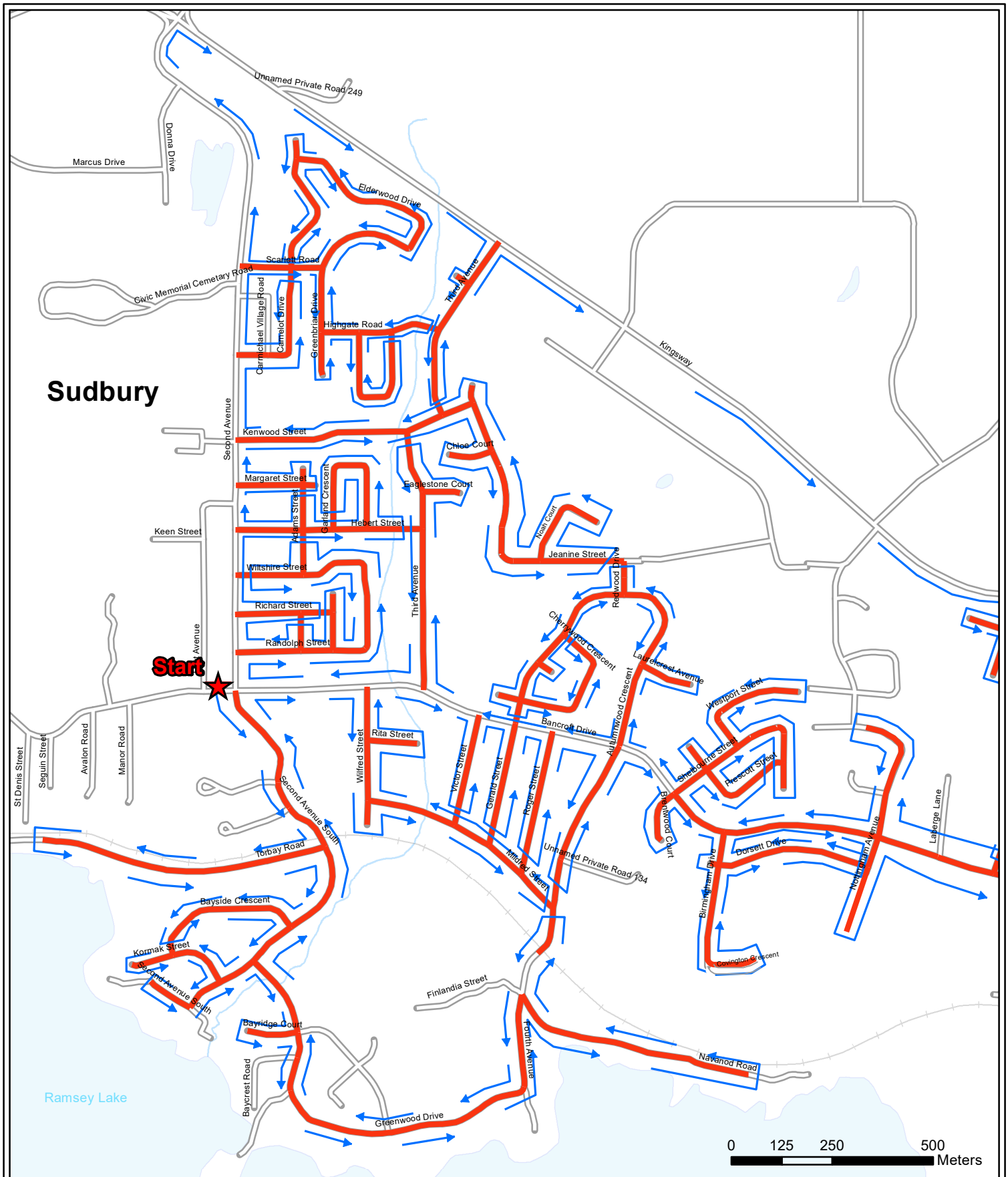
PLOW & SAND 1

Date: August 11, 2025

3 of 3

Created by the GIS Operations Section, Growth & Infrastructure, City of Greater Sudbury

Vehicle: S619



SOUTHEAST SECTION 2025-2026

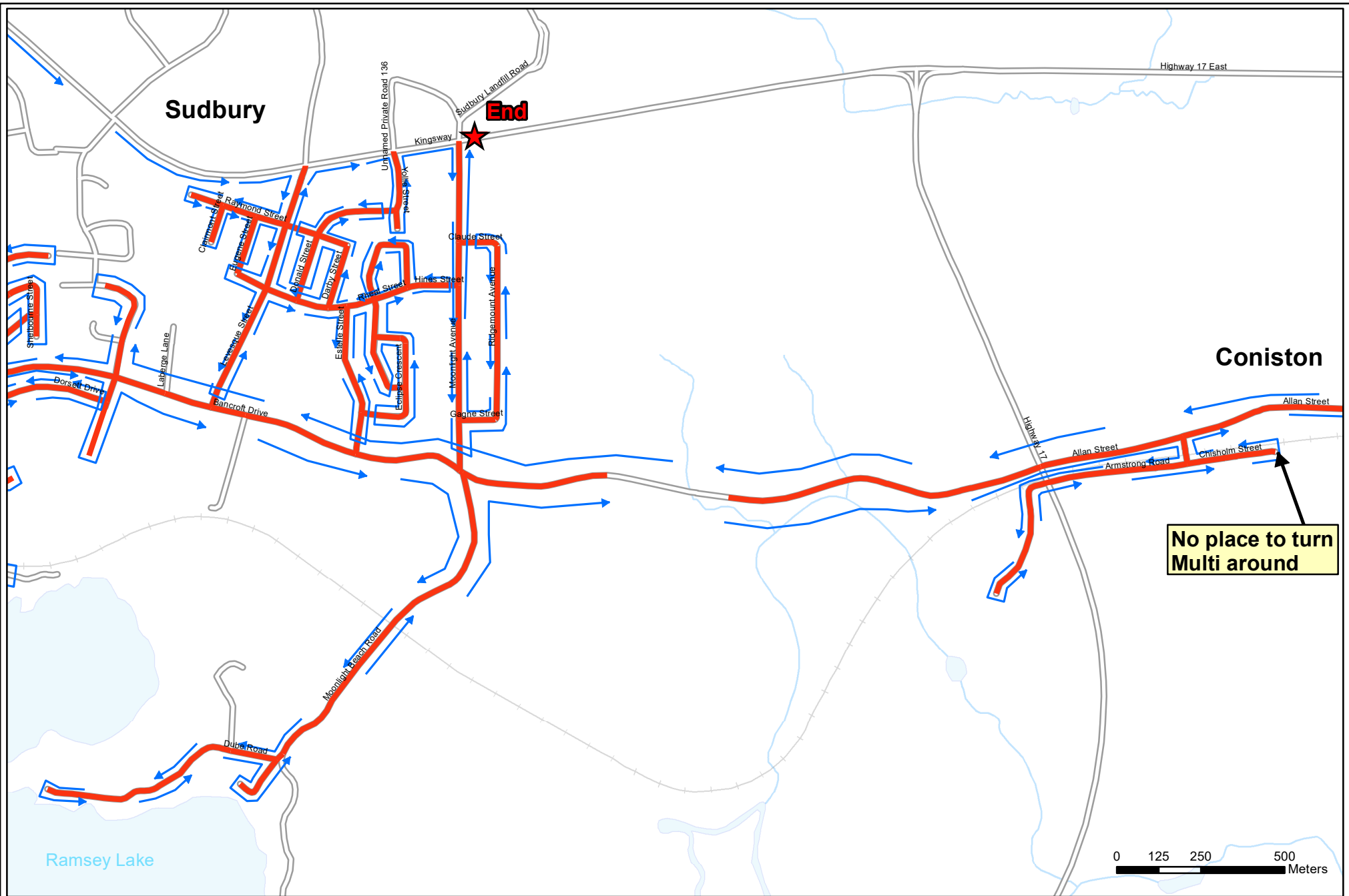
PLOW & SAND 2

Date: August 11, 2025

1 of 3

Created by the GIS Operations Section, Growth & Infrastructure, City of Greater Sudbury

Vehicle: S604



SOUTHEAST SECTION 2025-2026

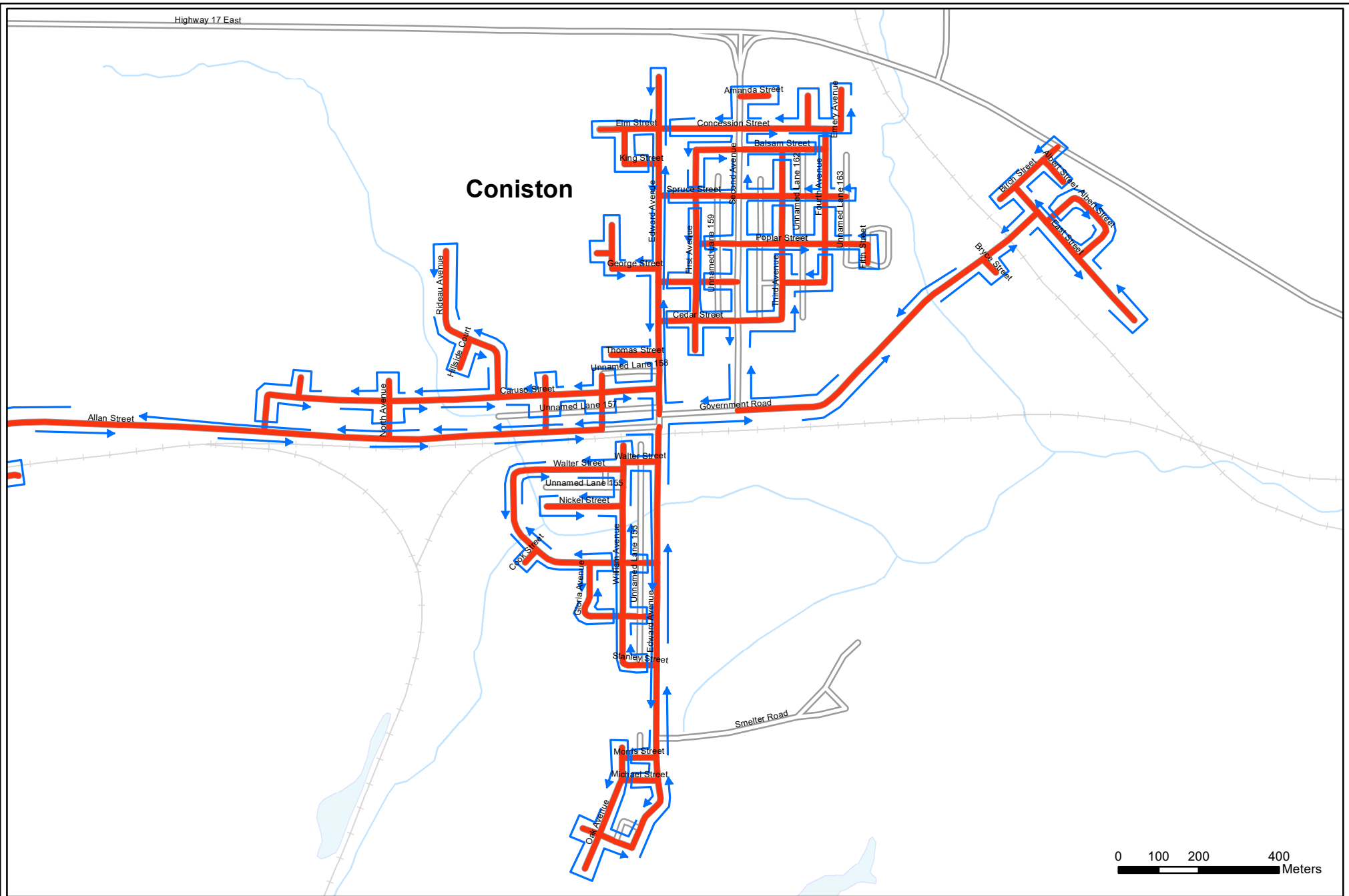
PLOW & SAND 2

Date: August 11, 2025

2 of 3

Created by the GIS Operations Section, Growth & Infrastructure, City of Greater Sudbury

Vehicle: S604



SOUTHEAST SECTION 2025-2026

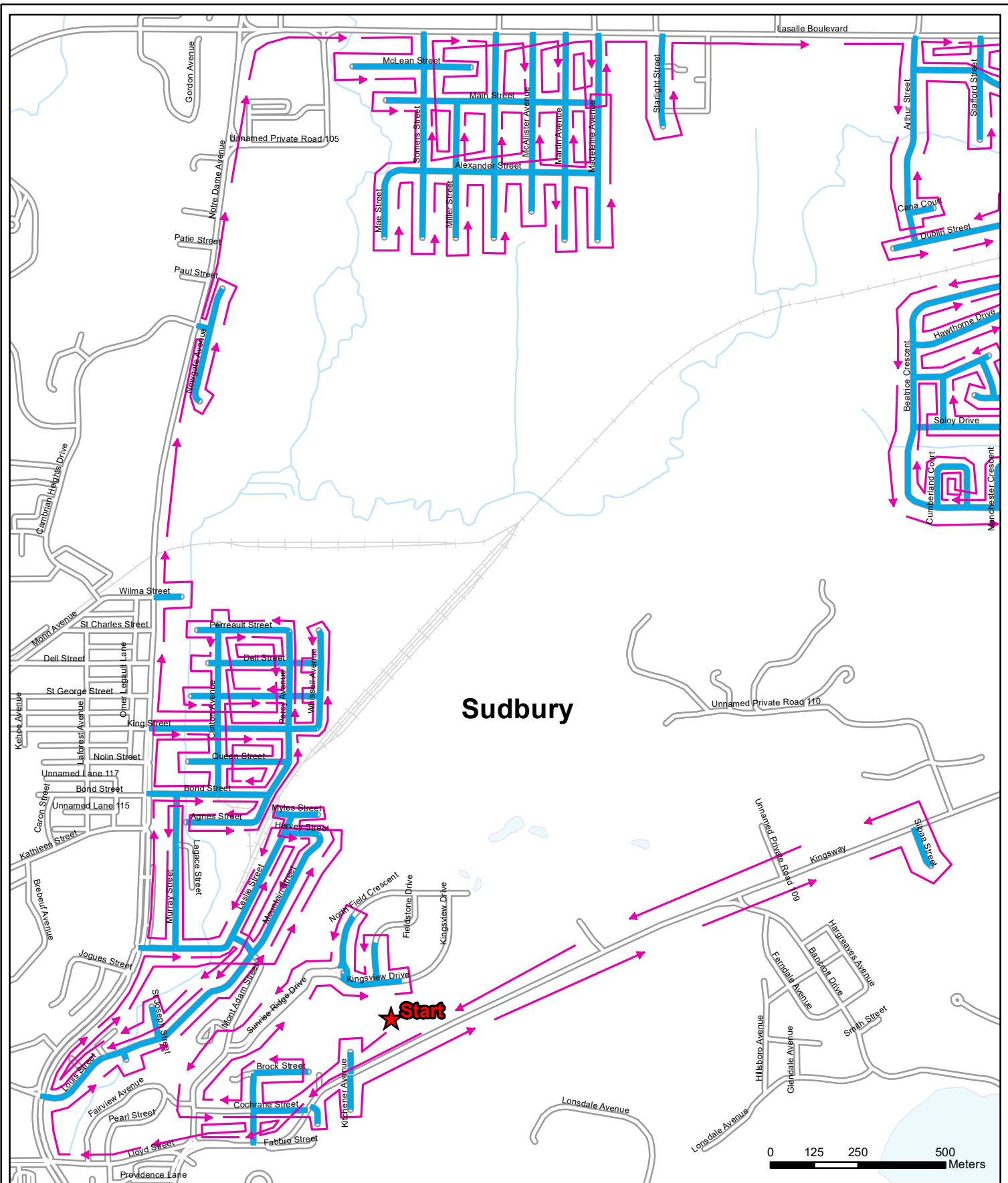
PLOW & SAND 2

Date: August 11, 2025

3 of 3

Created by the GIS Operations Section, Growth & Infrastructure, City of Greater Sudbury

Vehicle: S604



SOUTHEAST SECTION 2025-2026

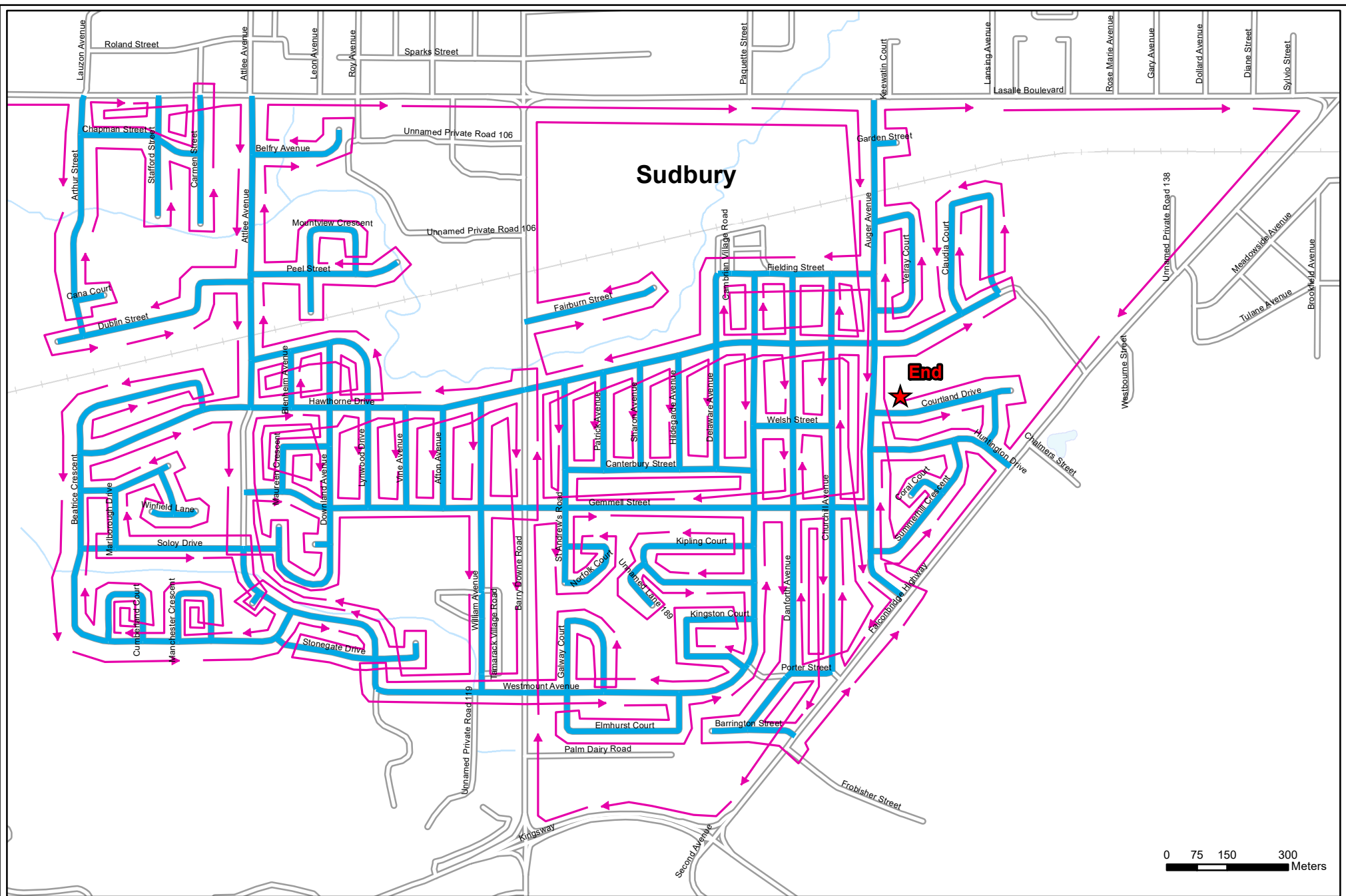
PLOW & SAND 3

Date: August 11, 2025

1 of 2

Created by the GIS Operations Section, Growth & Infrastructure, City of Greater Sudbury

Vehicle: S605



SOUTHEAST SECTION 2025-2026

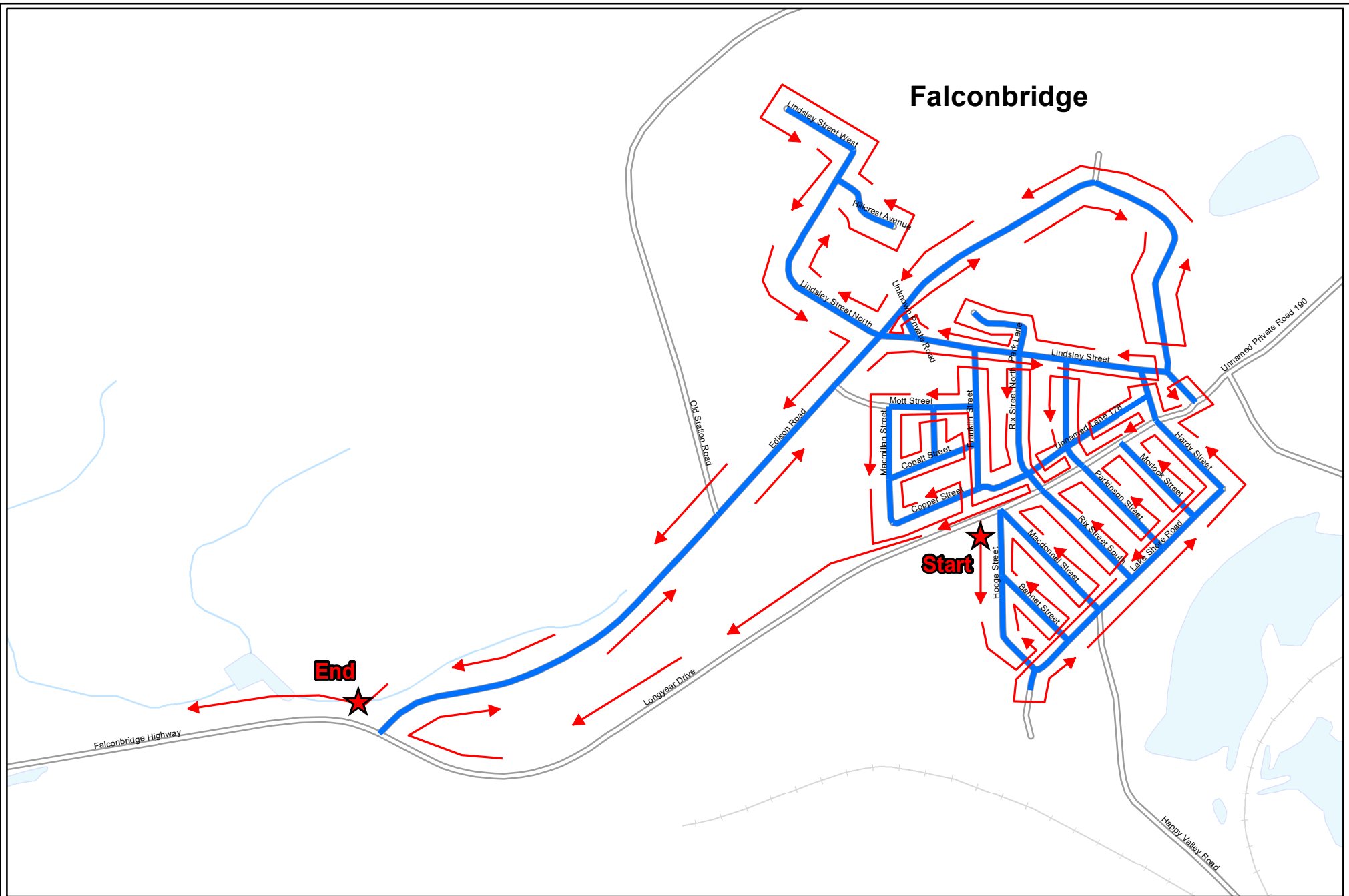
PLOW & SAND 3

Date: August 11, 2025

2 of 2

Created by the GIS Operations Section, Growth & Infrastructure, City of Greater Sudbury

Vehicle: S605



SOUTHEAST SECTION 2025-2026

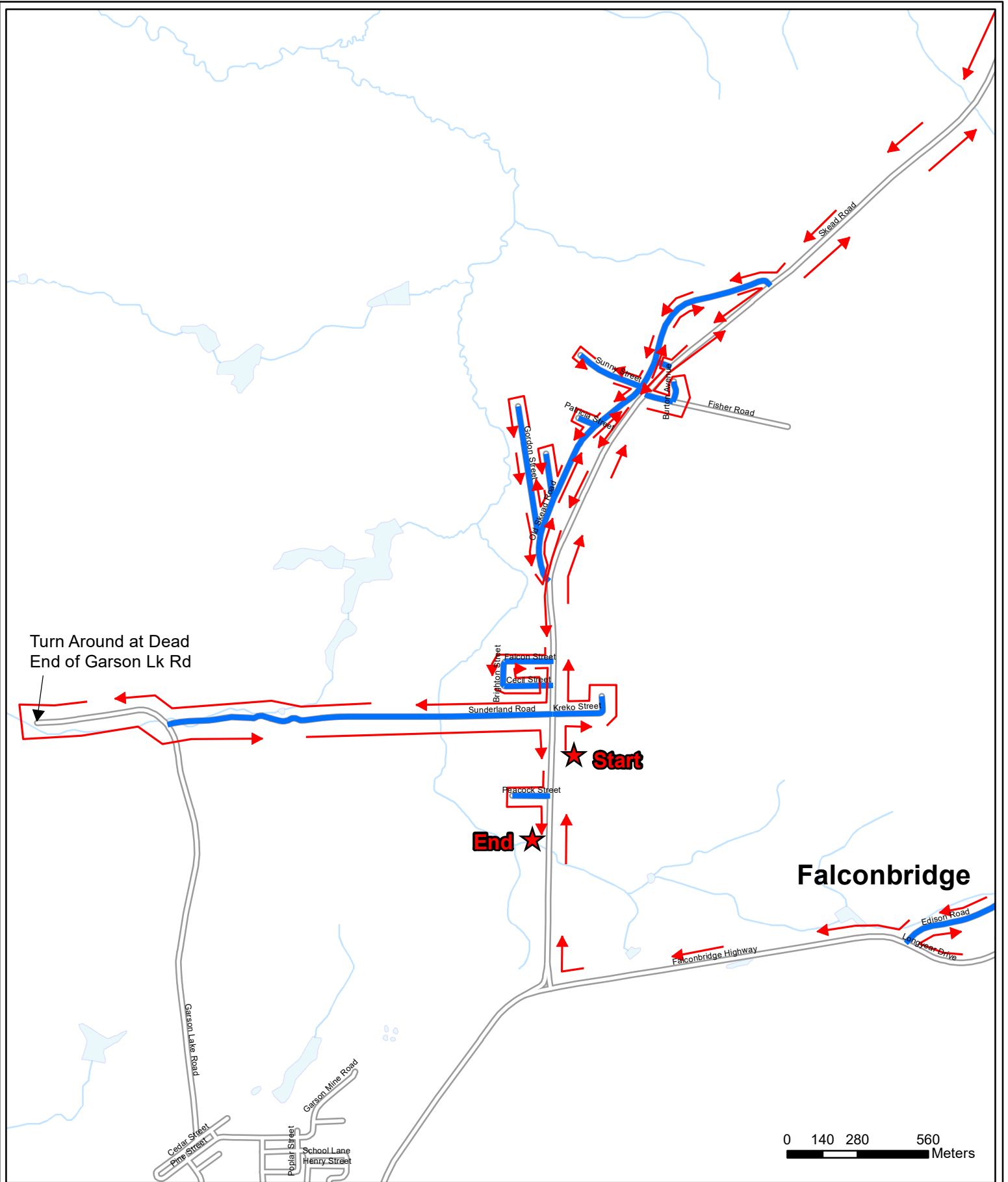
PLOW & SAND 4

Date: August 11, 2025

Created by the GIS Operations Section, Growth & Infrastructure, City of Greater Sudbury

1 of 4

Vehicle: S626



SOUTHEAST SECTION 2025-2026

PLOW & SAND 4
2 of 4

Date: August 11, 2025

Created by the GIS Operations Section, Growth & Infrastructure, City of Greater Sudbury

Vehicle: S626



SOUTHEAST SECTION 2025-2026

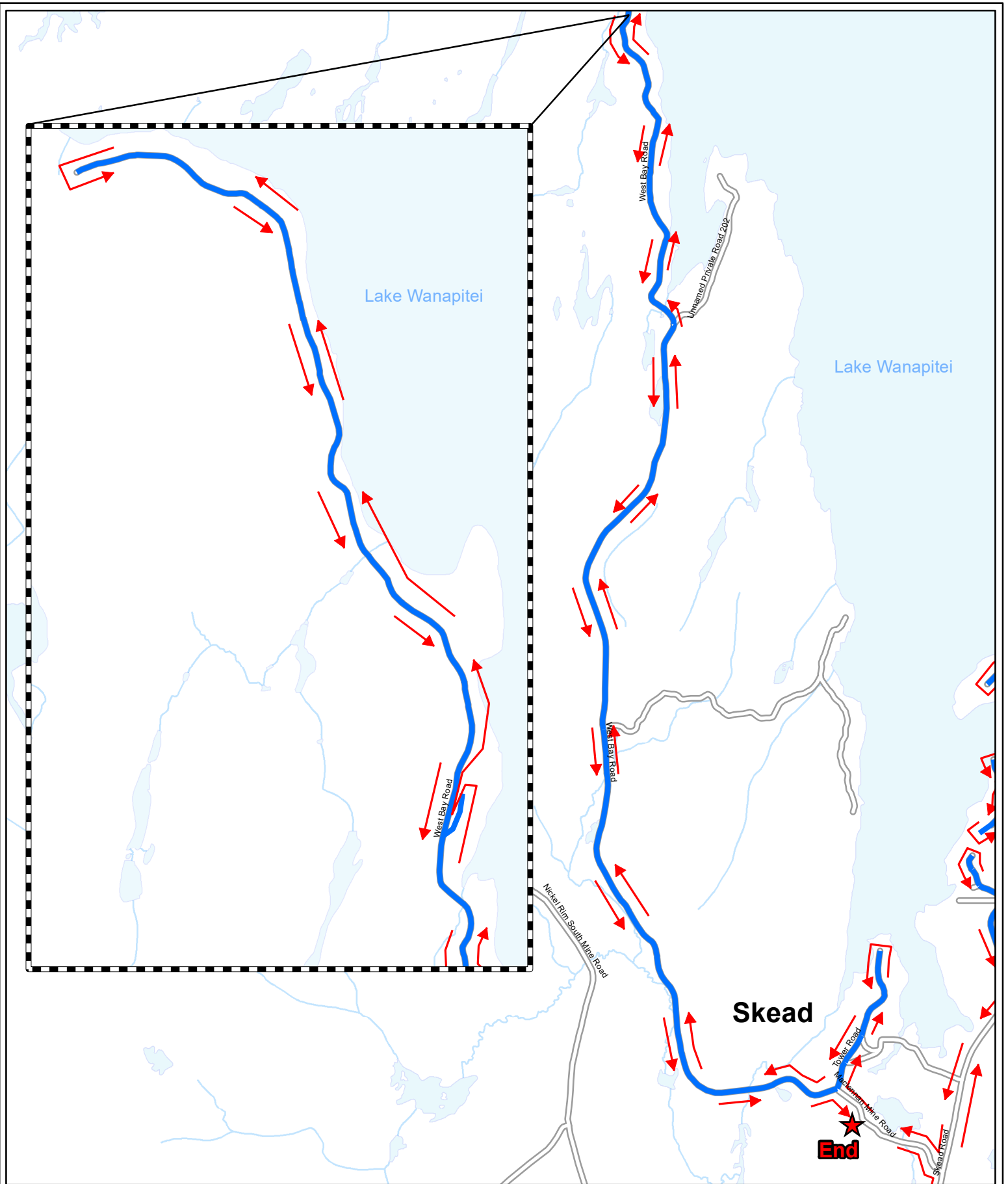
PLOW & SAND 4

3 of 4

Date: August 11, 2025

Created by the GIS Operations Section, Growth & Infrastructure, City of Greater Sudbury

Vehicle: S626



SOUTHEAST SECTION 2025-2026

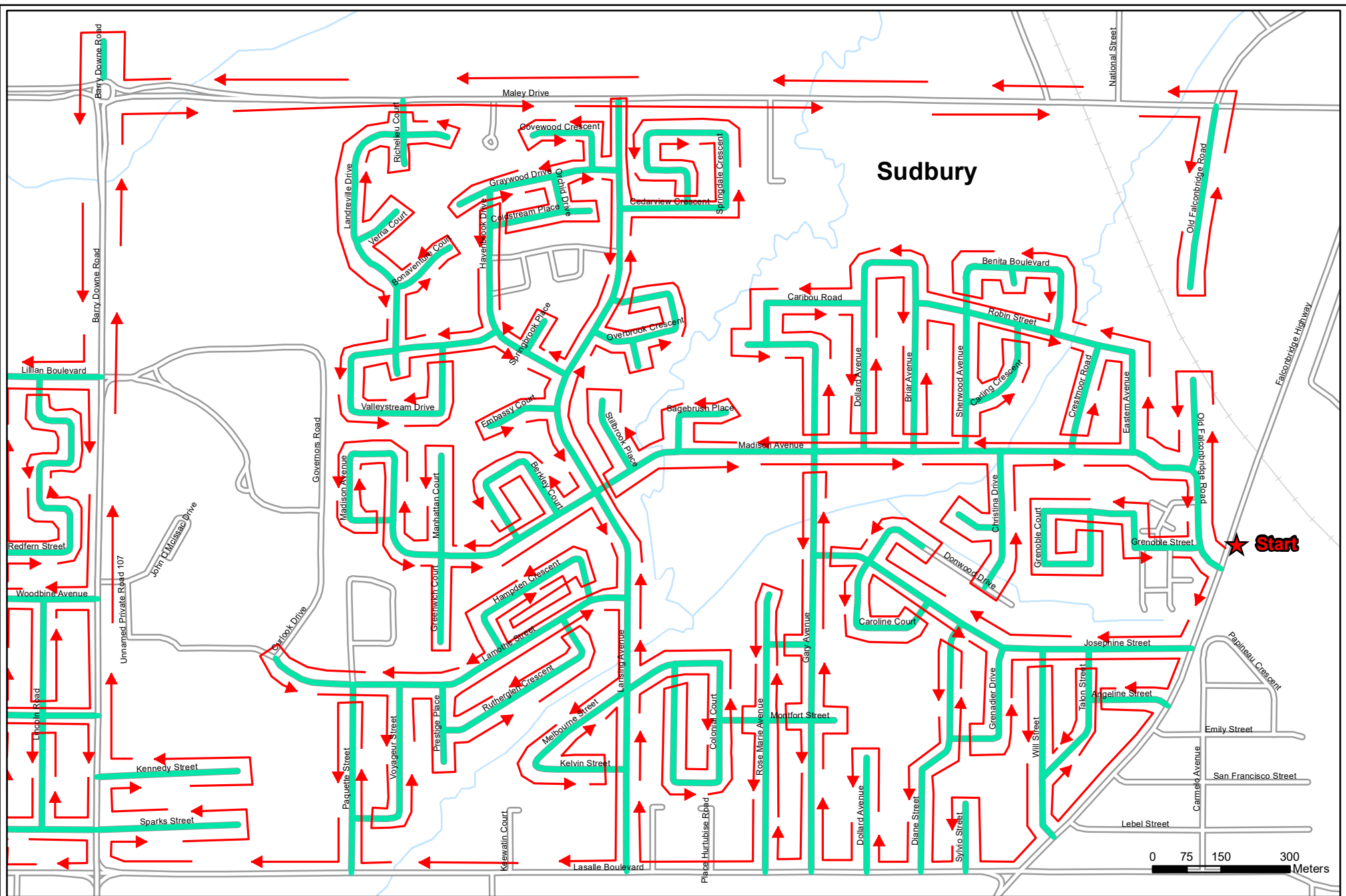
PLOW & SAND 4

4 of 4

Date: August 11, 2025

Created by the GIS Operations Section, Growth & Infrastructure, City of Greater Sudbury

Vehicle: S626



SOUTHEAST SECTION 2025-2026

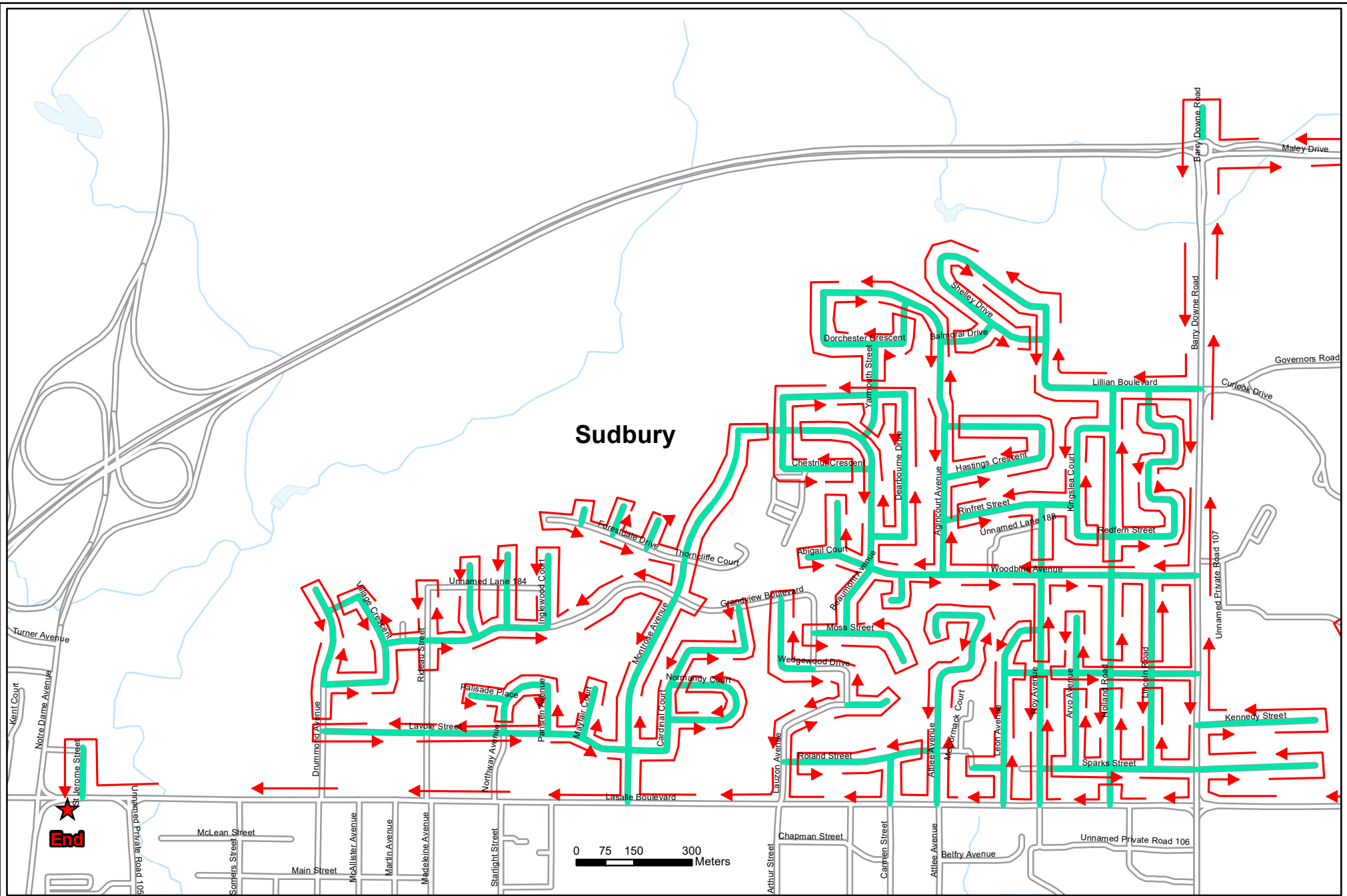
PLOW & SAND 5

Date: August 11, 2025

1 of 2

Created by the GIS Operations Section, Growth & Infrastructure, City of Greater Sudbury

Vehicle: S131/S614



SOUTHEAST SECTION 2025-2026

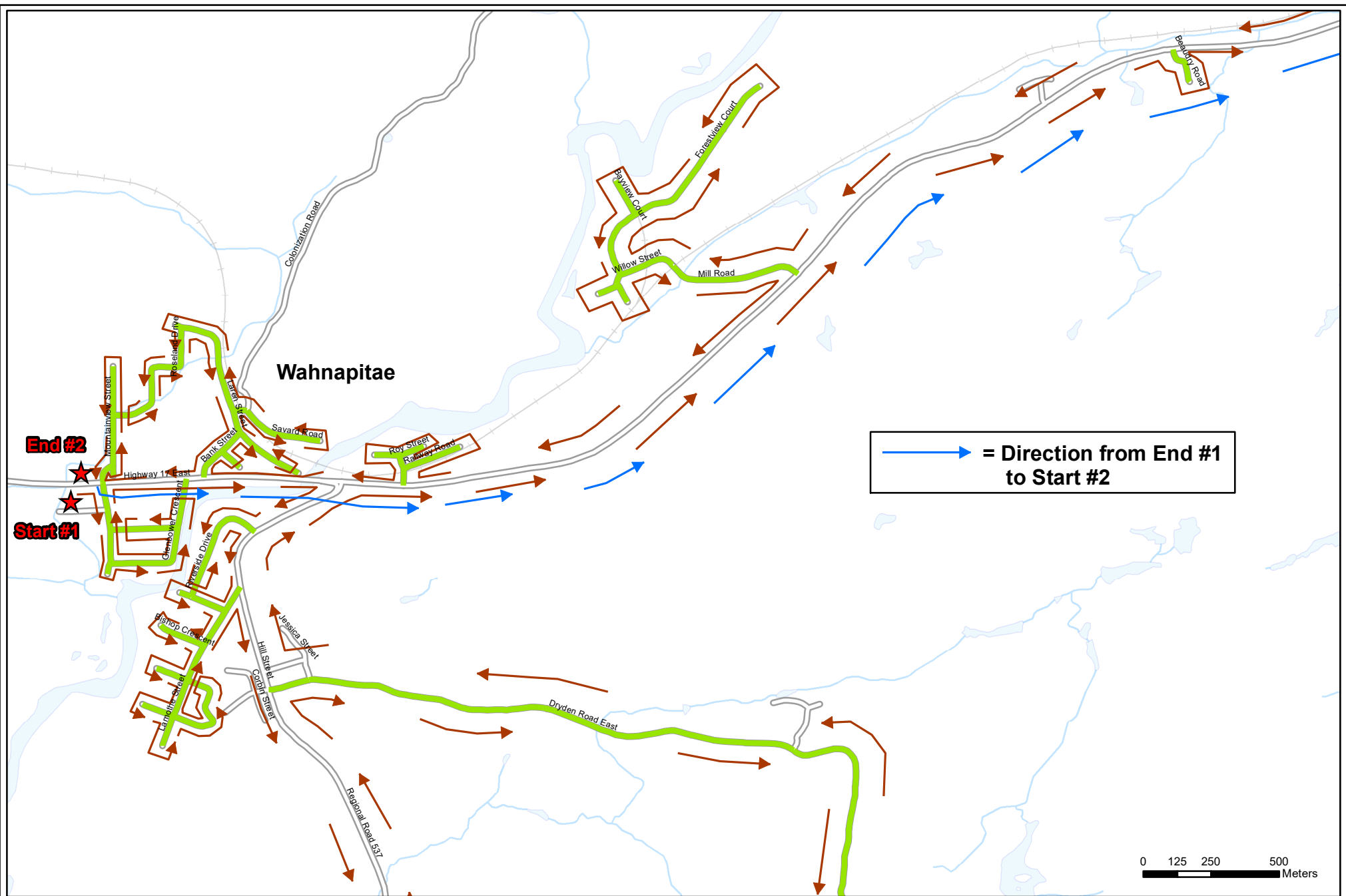
PLOW & SAND 5

Date: August 11, 2025

2 of 2

Created by the GIS Operations Section, Growth & Infrastructure, City of Greater Sudbury

Vehicle: S131/S614



SOUTHEAST SECTION 2025-2026

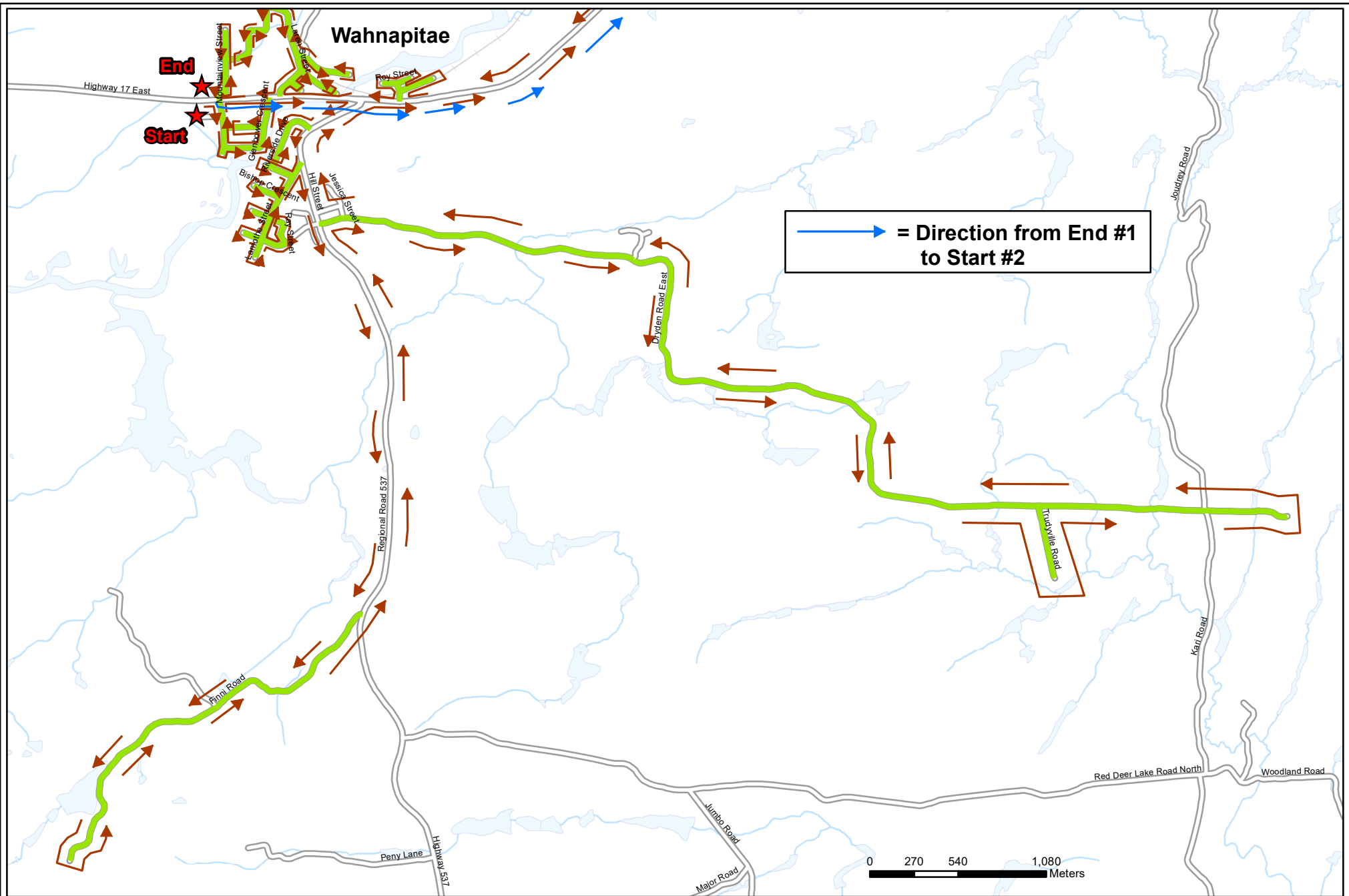
PLOW & SAND 6

Date: August 11, 2025

1 of 4

Created by the GIS Operations Section, Growth & Infrastructure, City of Greater Sudbury

Vehicle: Arbour G. & Multi



SOUTHEAST SECTION 2025-2026

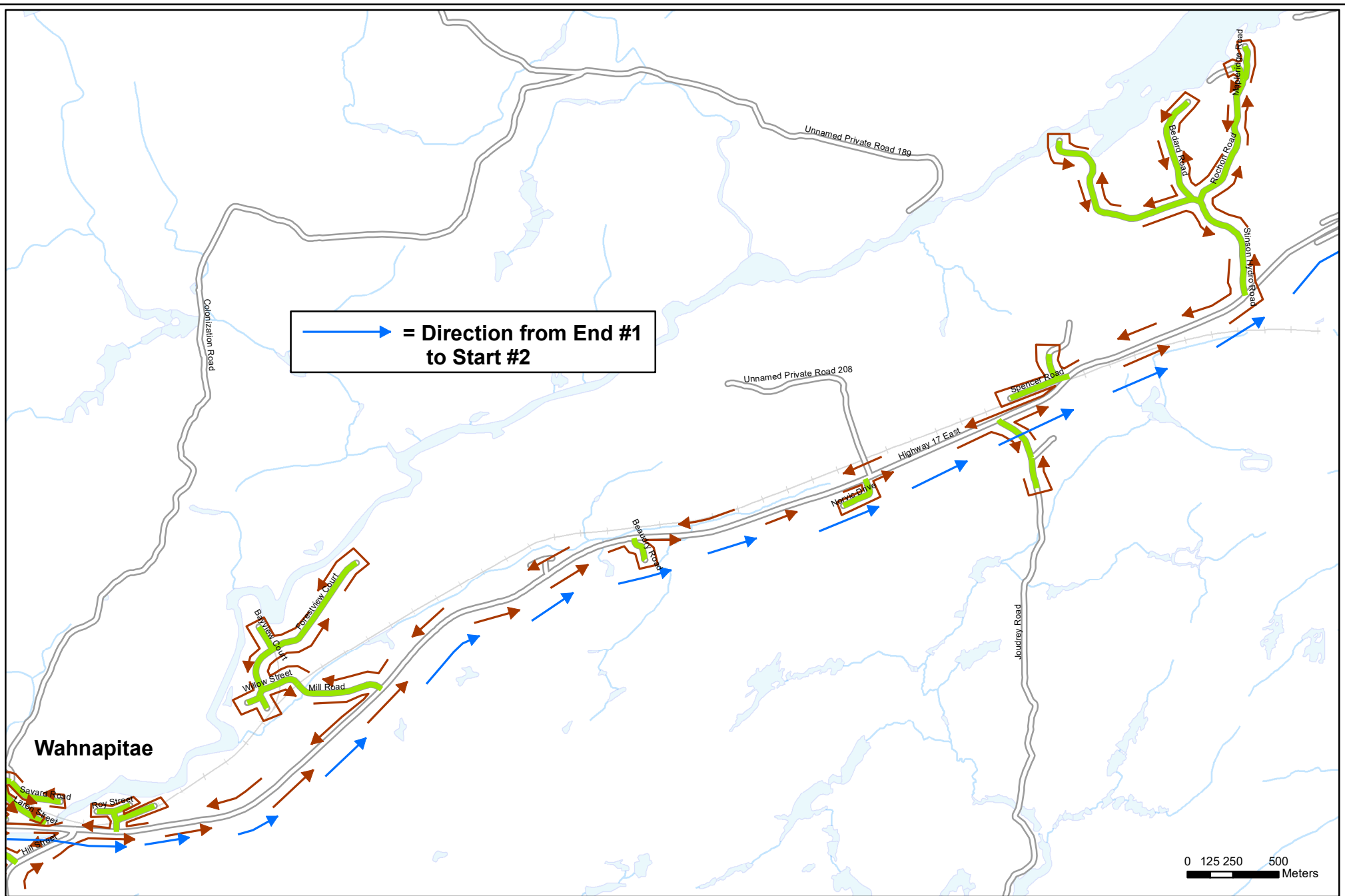
PLOW & SAND 6

Date: August 11, 2025

2 of 4

Created by the GIS Operations Section, Growth & Infrastructure, City of Greater Sudbury

Vehicle: Arbour G. & Multi



SOUTHEAST SECTION 2025-2026

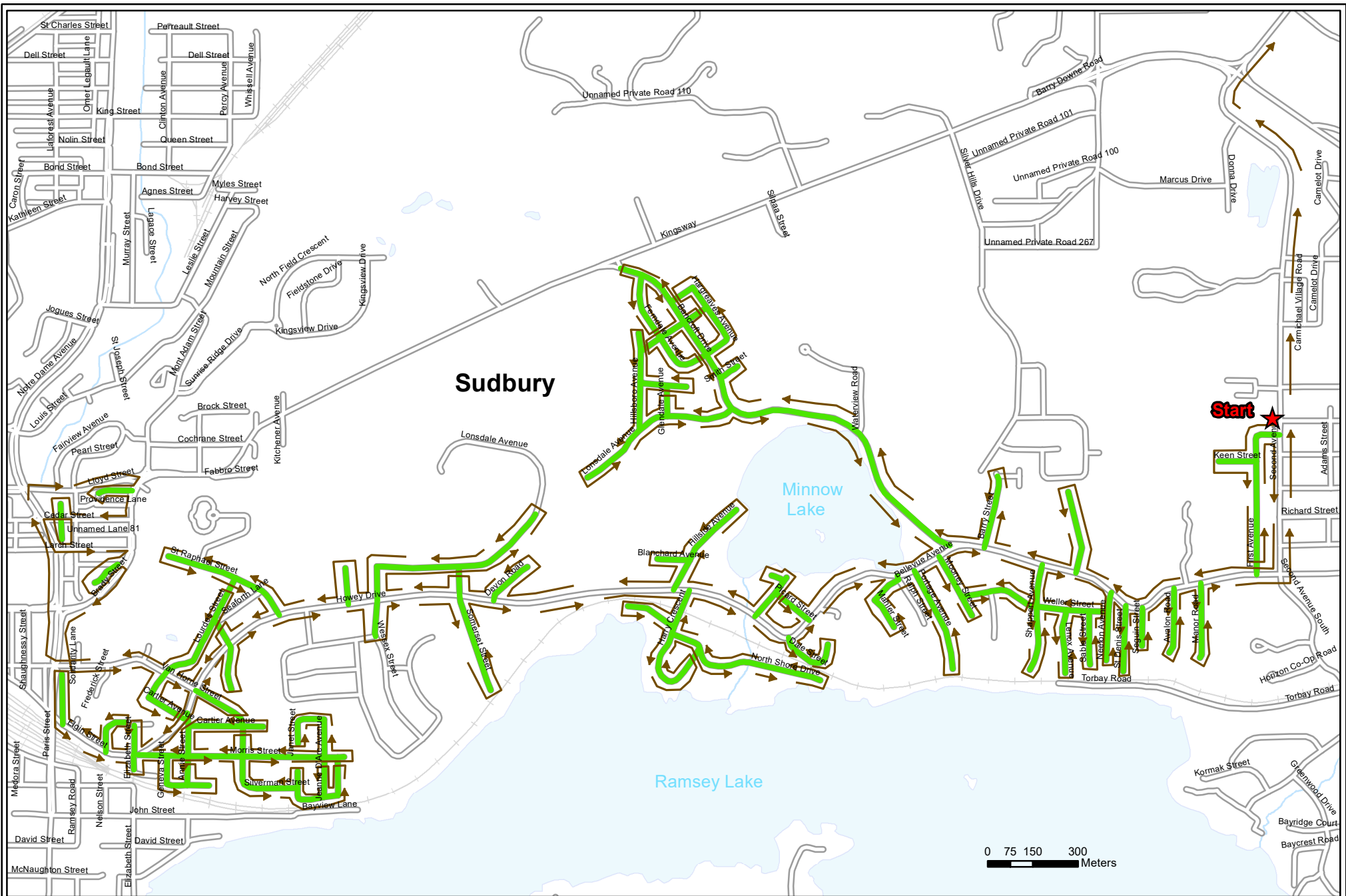
PLOW & SAND 6

Date: August 11, 2025

3 of 4

Created by the GIS Operations Section, Growth & Infrastructure, City of Greater Sudbury

Vehicle: Arbour G. & Multi



SOUTHEAST SECTION 2025-2026

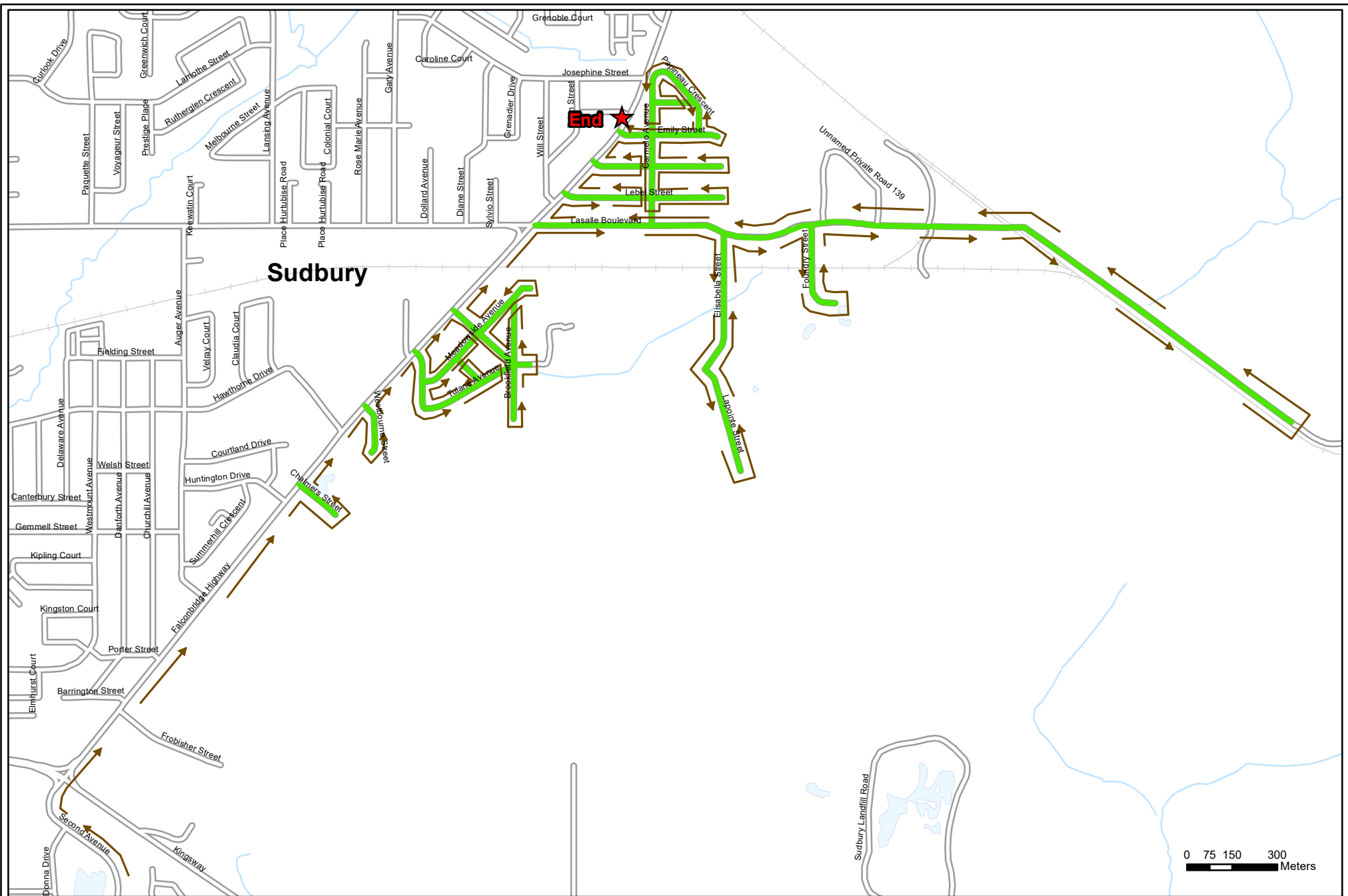
PLOW & SAND 7B

Date: August 11, 2025

1 of 2

Created by the GIS Operations Section, Growth & Infrastructure, City of Greater Sudbury

Vehicle: Arbour G. & Sander



SOUTHEAST SECTION 2025-2026

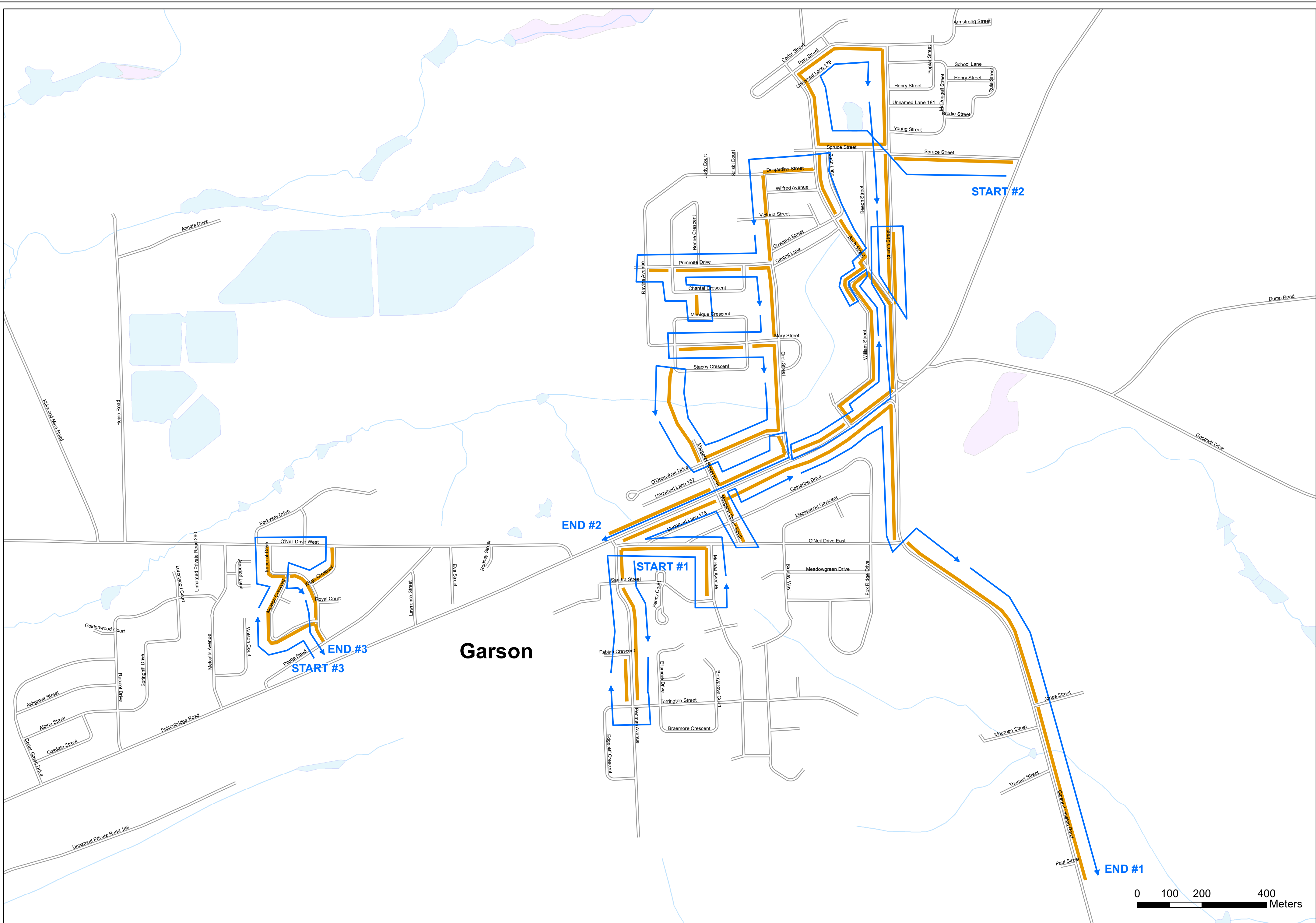
PLOW & SAND 7B

Date: August 11, 2025

2 of 2

Created by the GIS Operations Section, Growth & Infrastructure, City of Greater Sudbury

Vehicle: Arbour G. & Sander

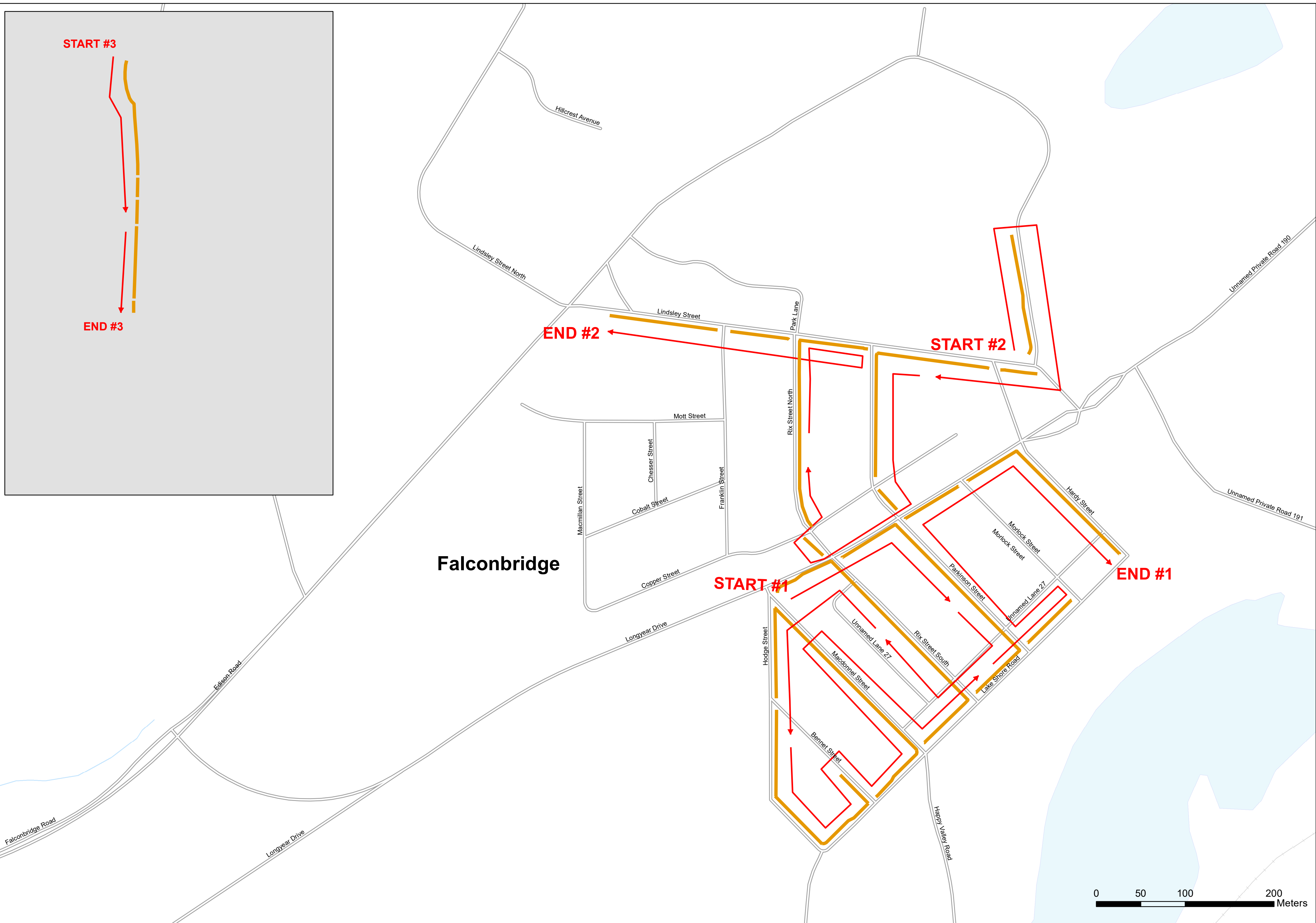


SOUTHEAST SECTION 2025-2026

Date: August 11, 2025
 Created by the GIS Operations Section, Growth & Infrastructure, City of Greater Sudbury

SIDEWALK 1

1 of 2
 Vehicle:

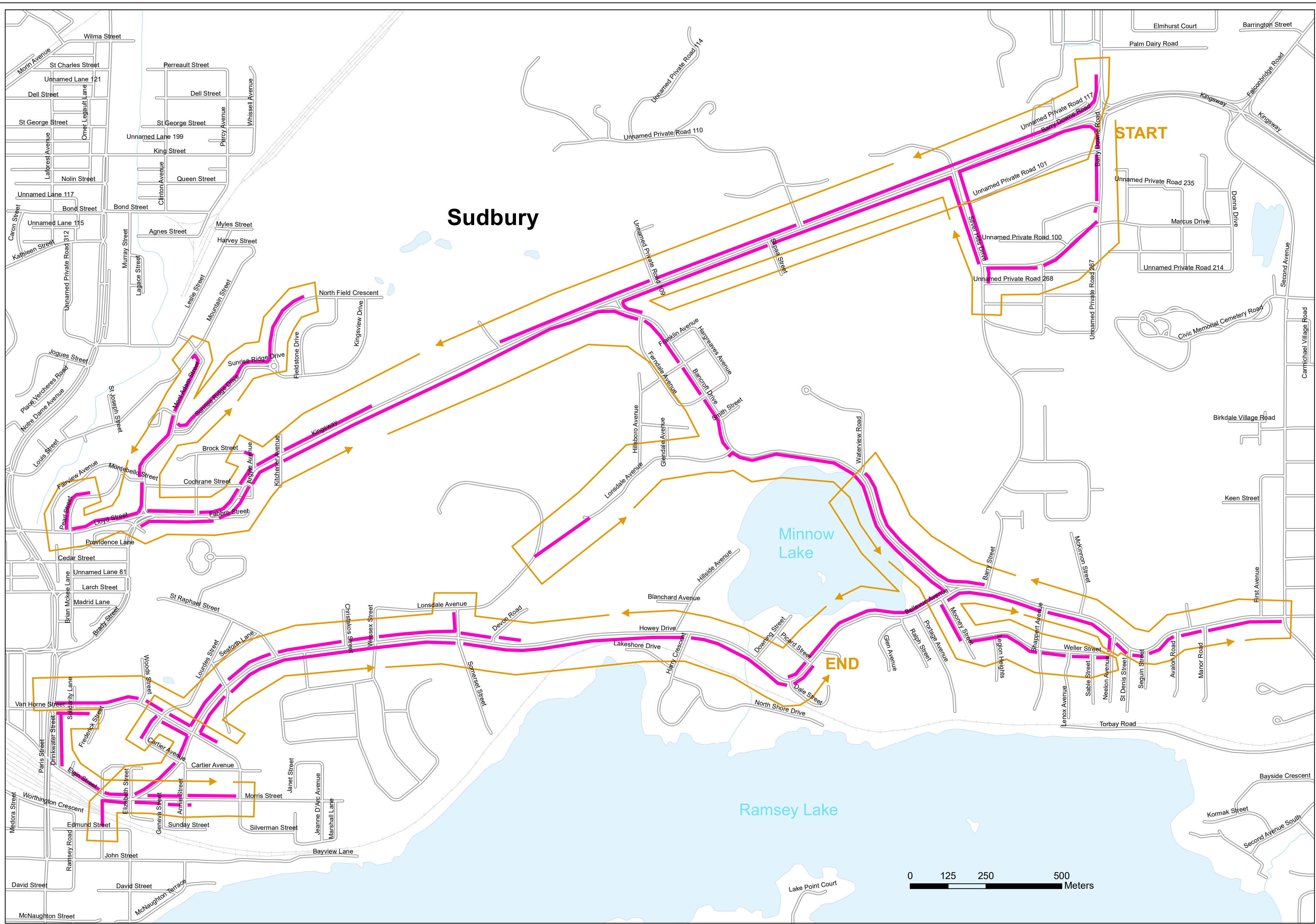


SOUTHEAST SECTION 2025-2026

Date: September 3, 2025
 Created by the GIS Operations Section, Growth & Infrastructure, City of Greater Sudbury

SIDEWALK 1

Vehicle:



SOUTHEAST SECTION 2025-2026

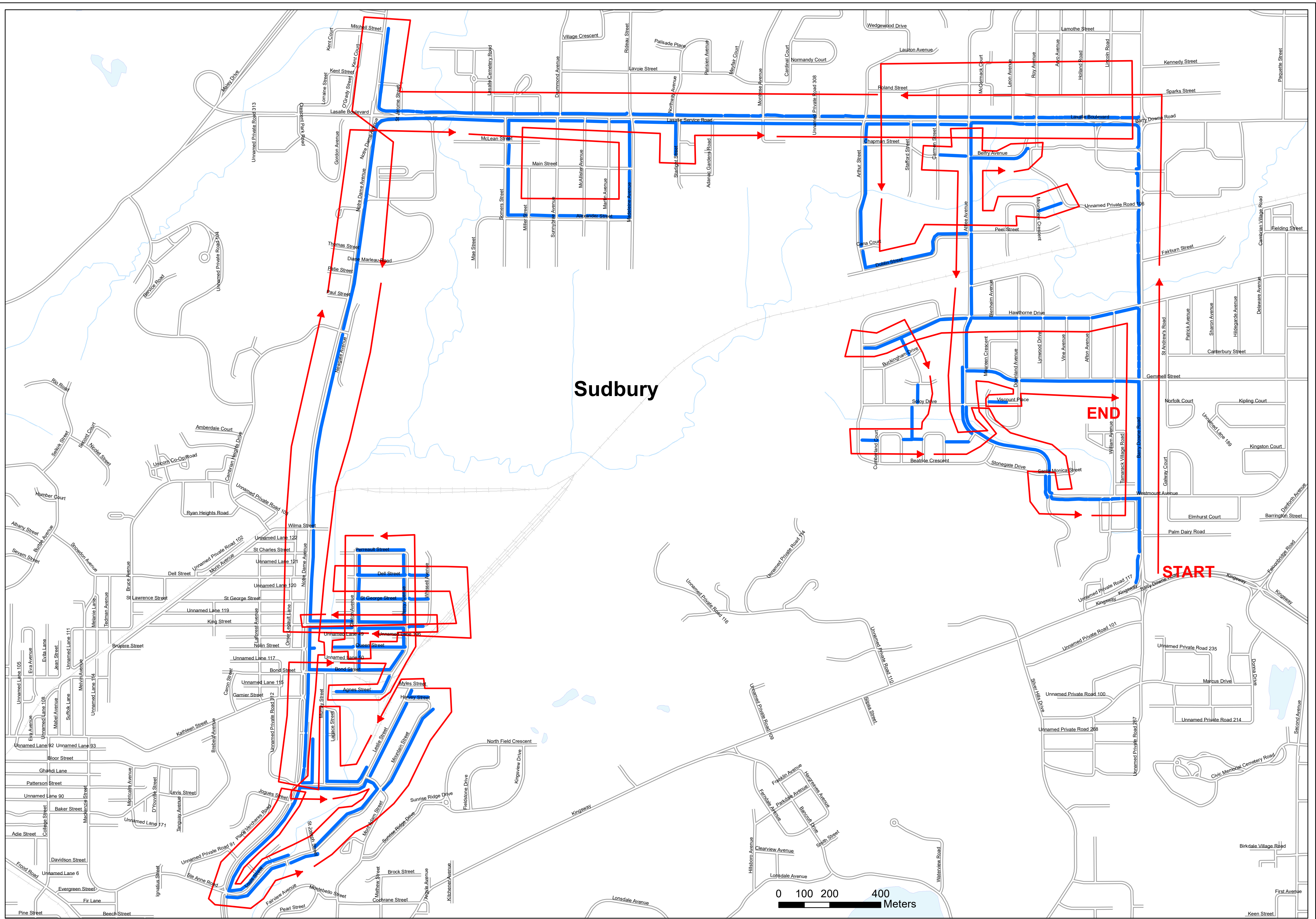
Date: August 19, 2025

Created by the GIS Operations Section, Growth & Infrastructure, City of Greater Sudbury

SIDEWALK 2

1 of 1

Vehicle:

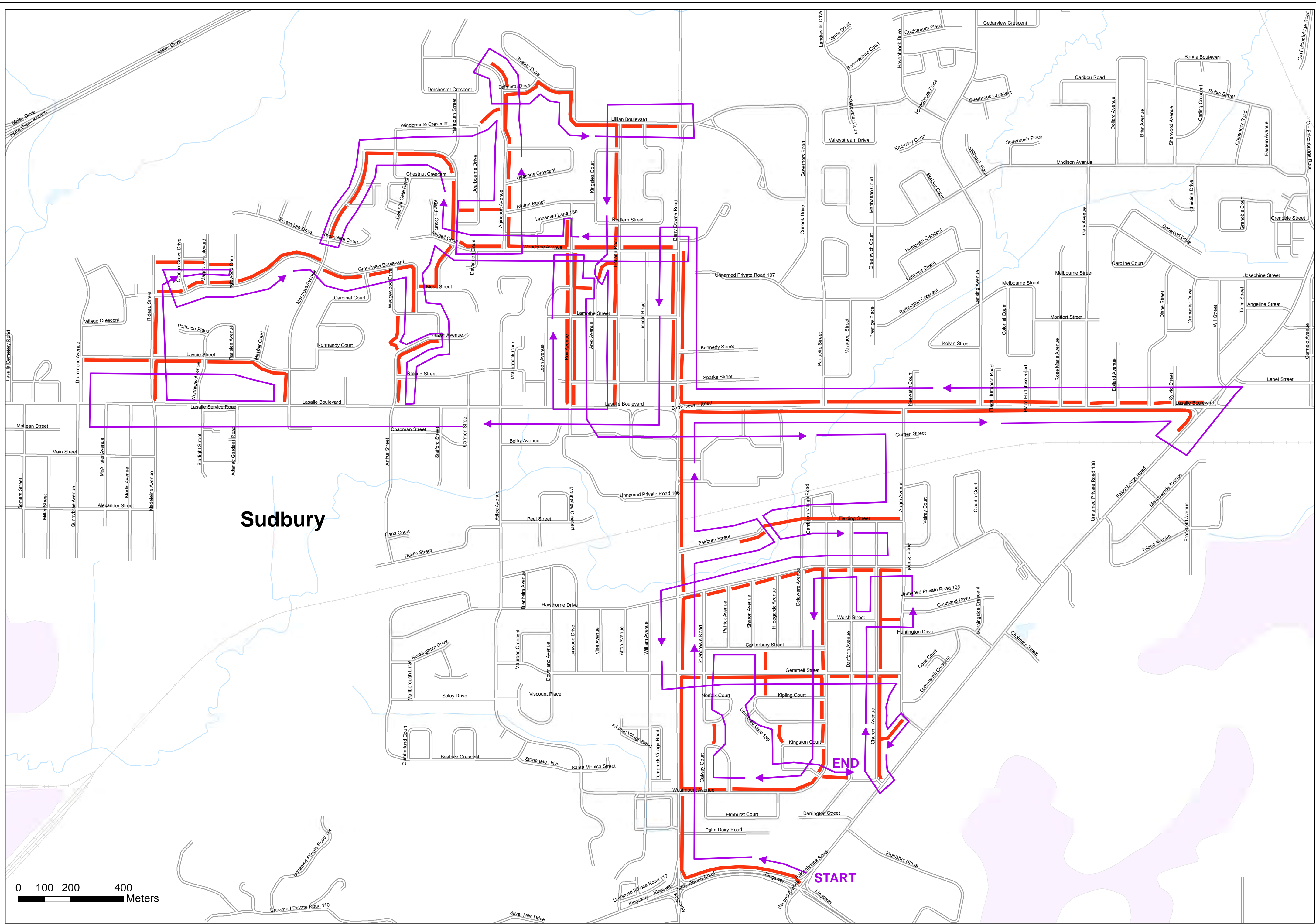


SOUTHEAST SECTION 2025-2026

SIDEWALK 3

Date: August 19, 2025
 Created by the GIS Operations Section, Growth & Infrastructure, City of Greater Sudbury

1 of 1
 Vehicle:

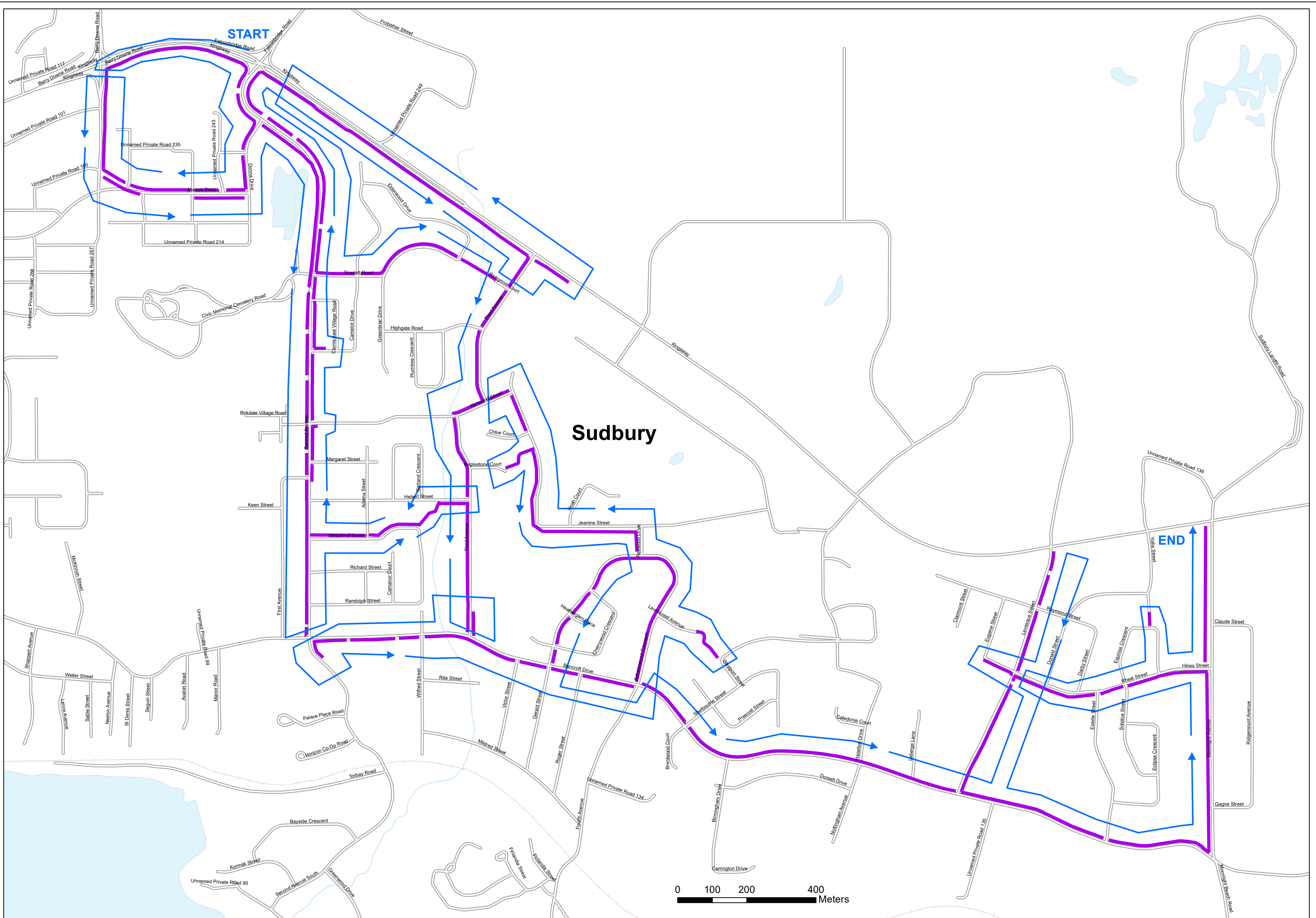


SOUTHEAST SECTION 2025-2026

SIDEWALK 4

Date: September 3, 2025
 Created by the GIS Operations Section, Growth & Infrastructure, City of Greater Sudbury

Vehicle:



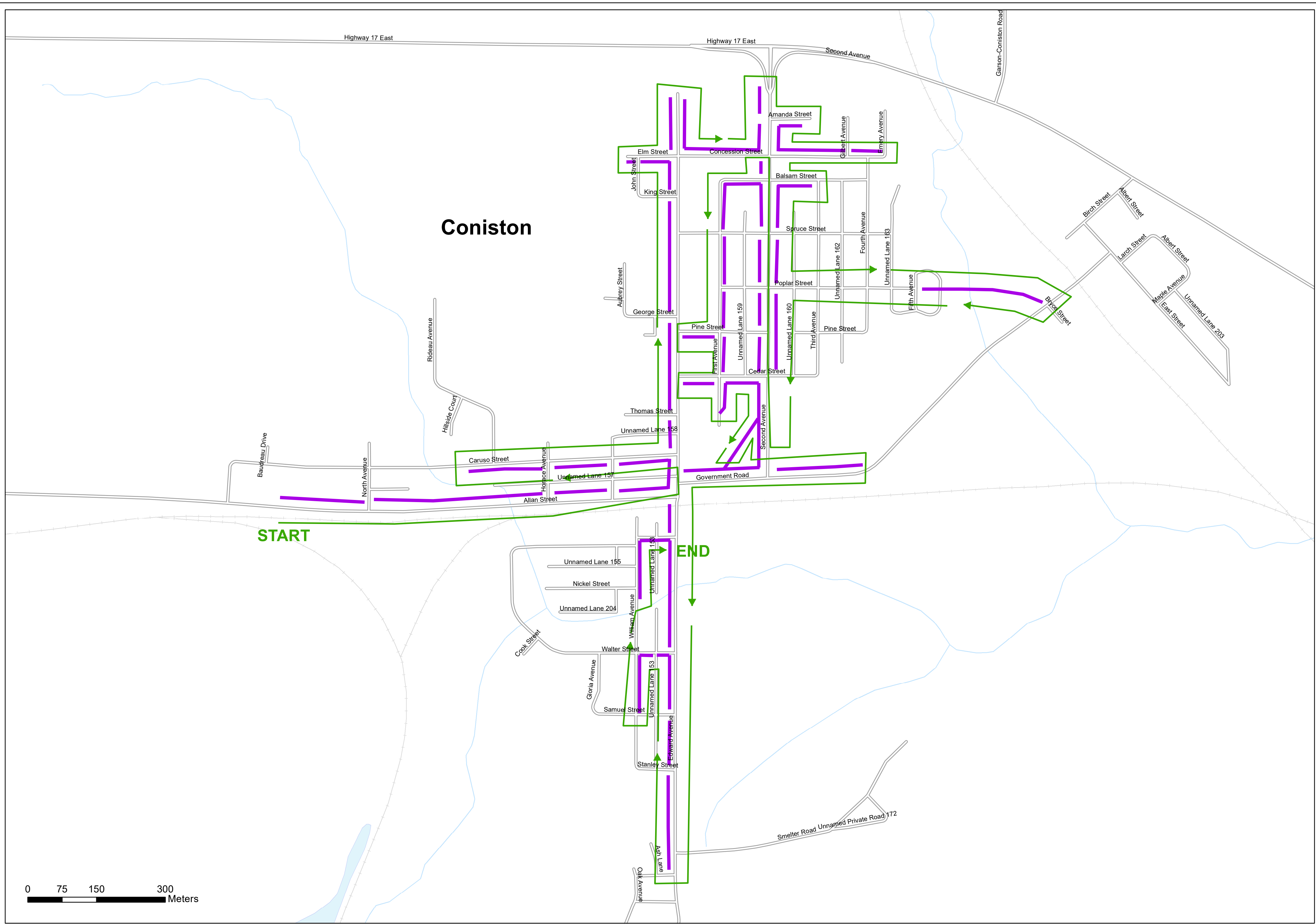
SOUTHEAST SECTION 2025-2026

Date: September 3, 2025
 Created by the GIS Operations Section, Growth & Infrastructure, City of Greater Sudbury

SIDEWALK 5

1 of 2

Vehicle:



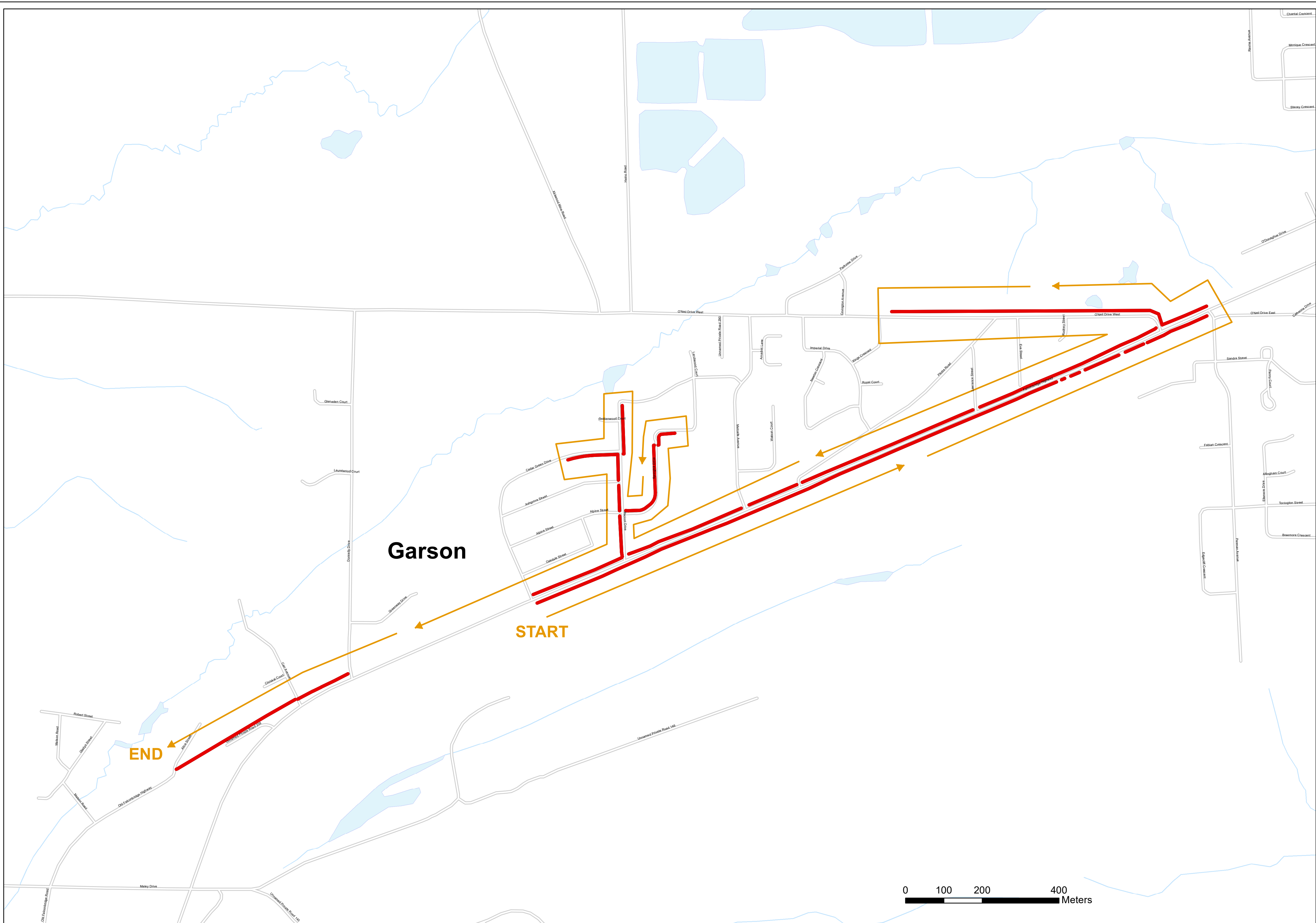
SOUTHEAST SECTION 2025-2026

Date: August 19, 2025
 Created by the GIS Operations Section, Growth & Infrastructure, City of Greater Sudbury

SIDEWALK 5

2 of 2

Vehicle:



SOUTHEAST SECTION 2025-2026

Date: August 11, 2025
 Created by the GIS Operations Section, Growth & Infrastructure, City of Greater Sudbury

SIDEWALK 6

2 of 2

Vehicle: