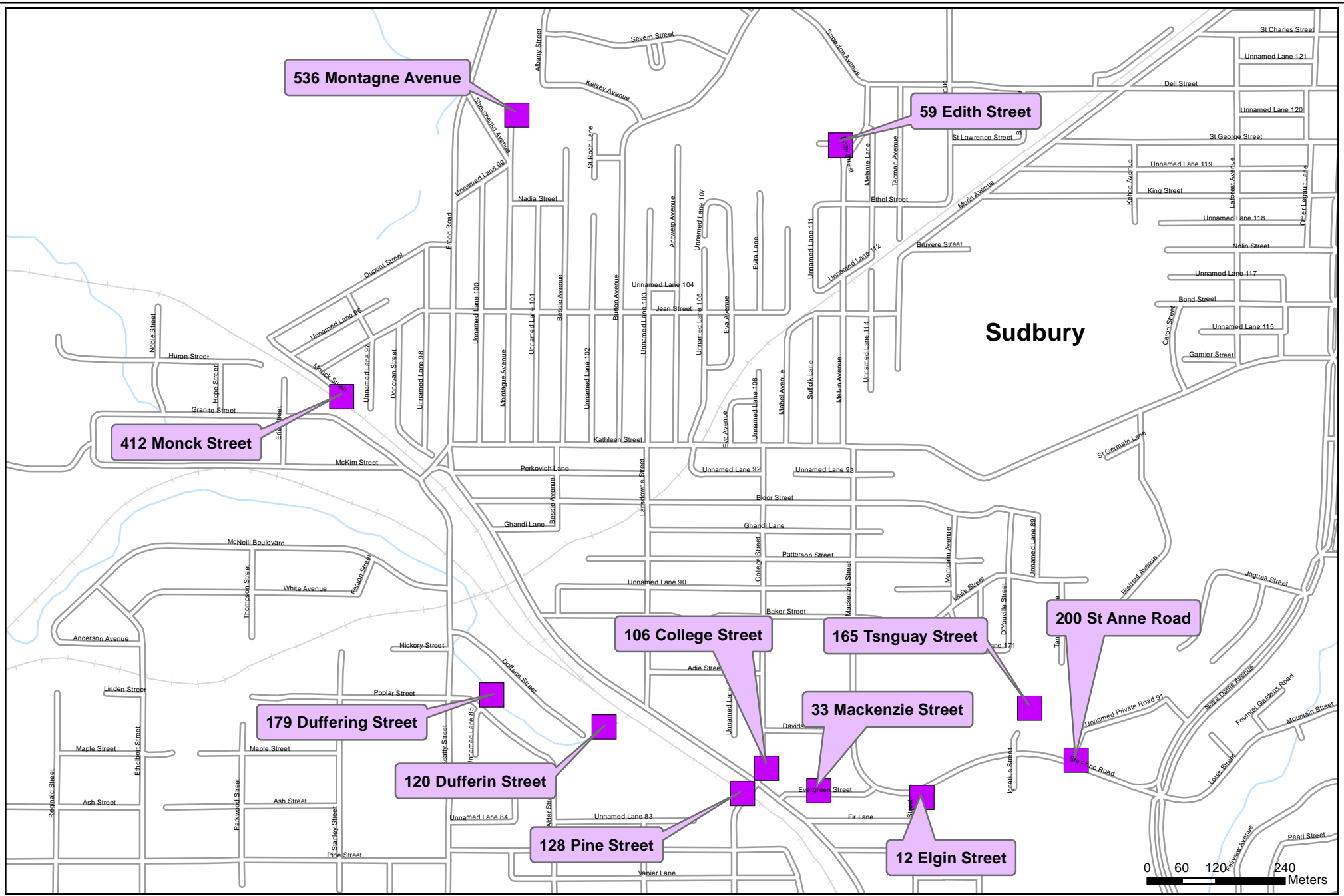


SOUTH SECTION 2025-2026

Hand Spot Sanding

Date: August 11, 2025

Created by the GIS Operations Section, Growth & Infrastructure, City of Greater Sudbury

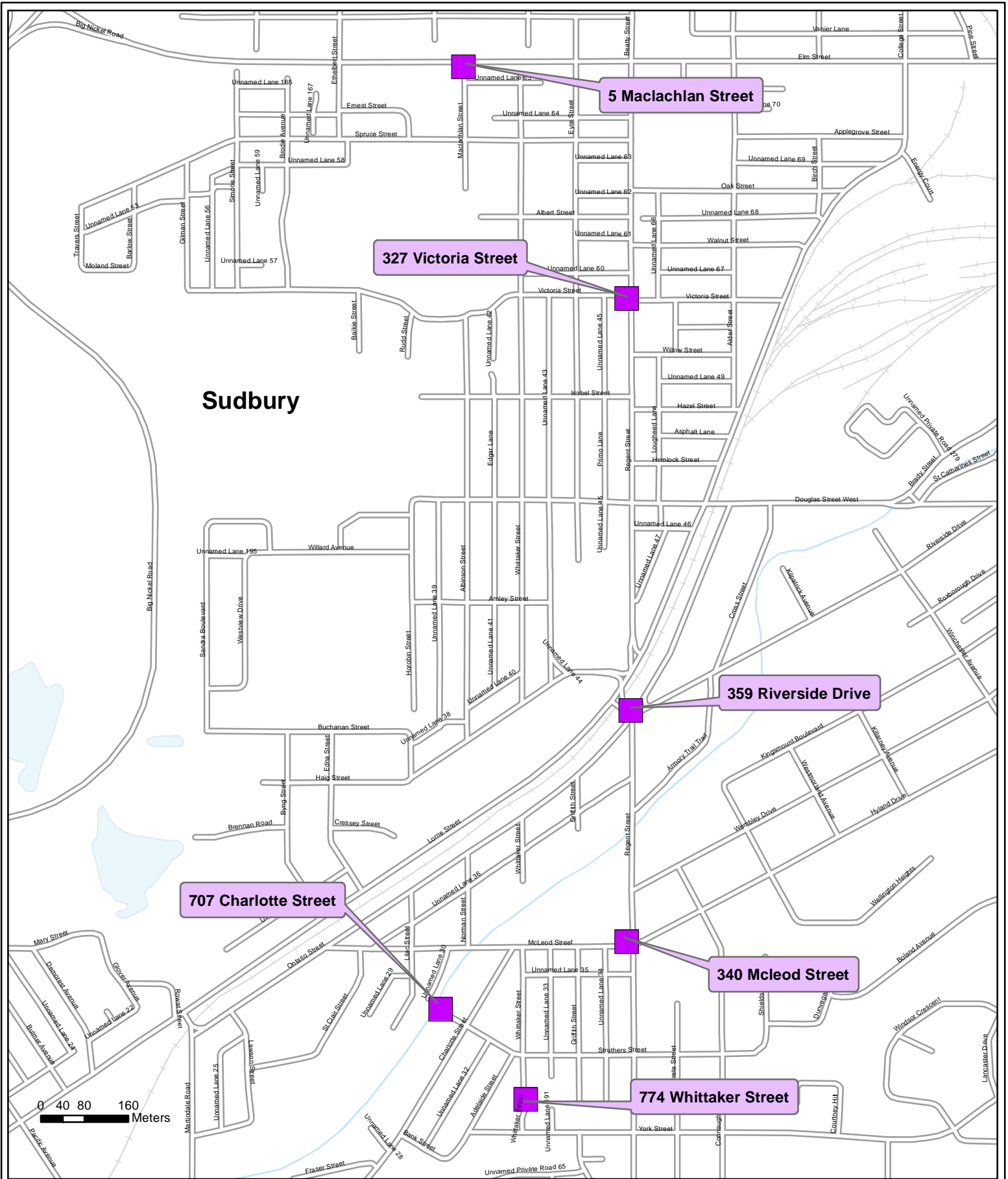


SOUTH SECTION 2025-2026

Hand Spot Sanding

Date: August 11, 2025

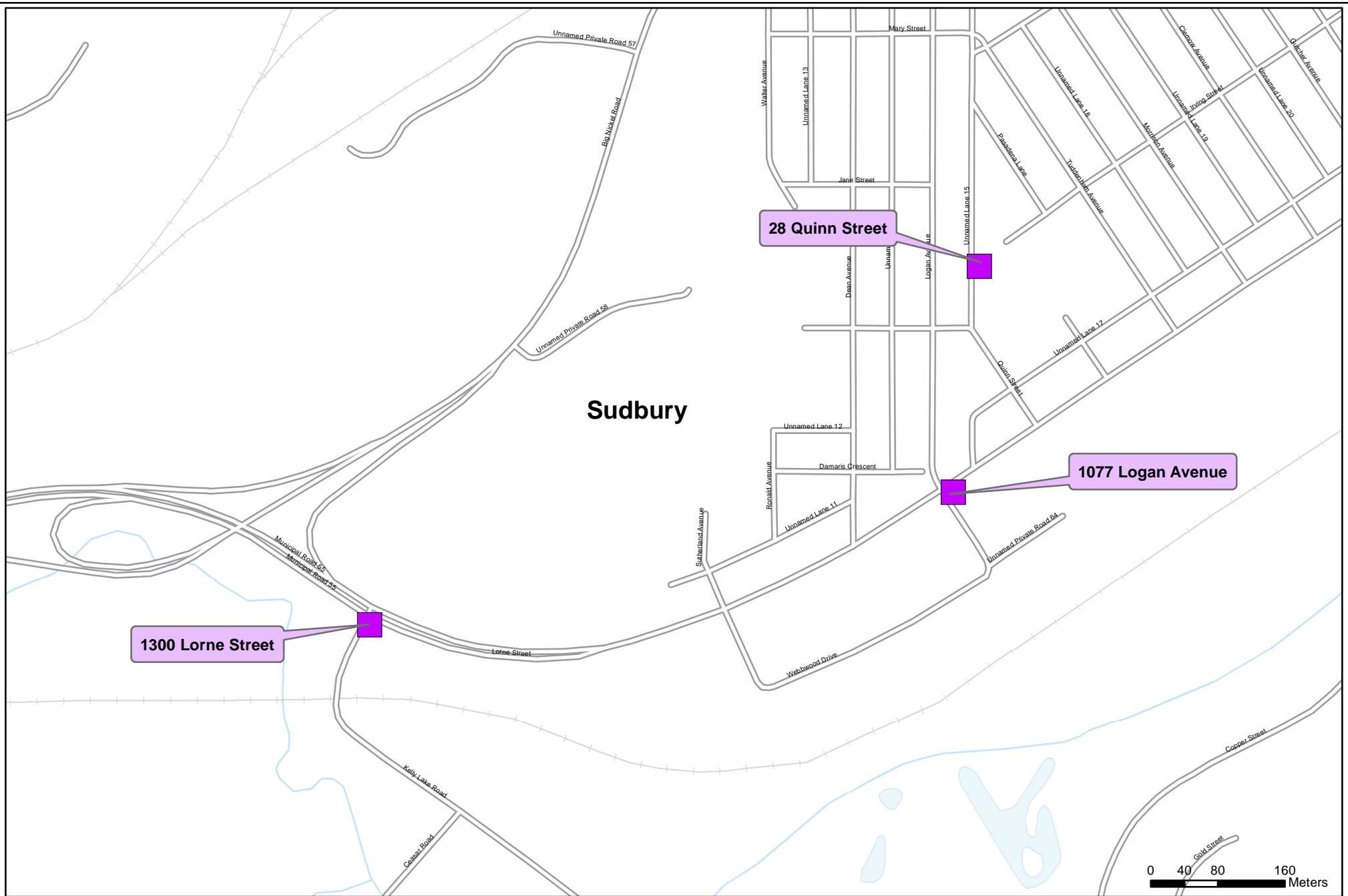
Created by the GIS Operations Section, Growth & Infrastructure, City of Greater Sudbury



SOUTH SECTION 2025-2026

Hand Spot Sanding

Date: August 11, 2025
 Created by the GIS Operations Section, Growth & Infrastructure, City of Greater Sudbury

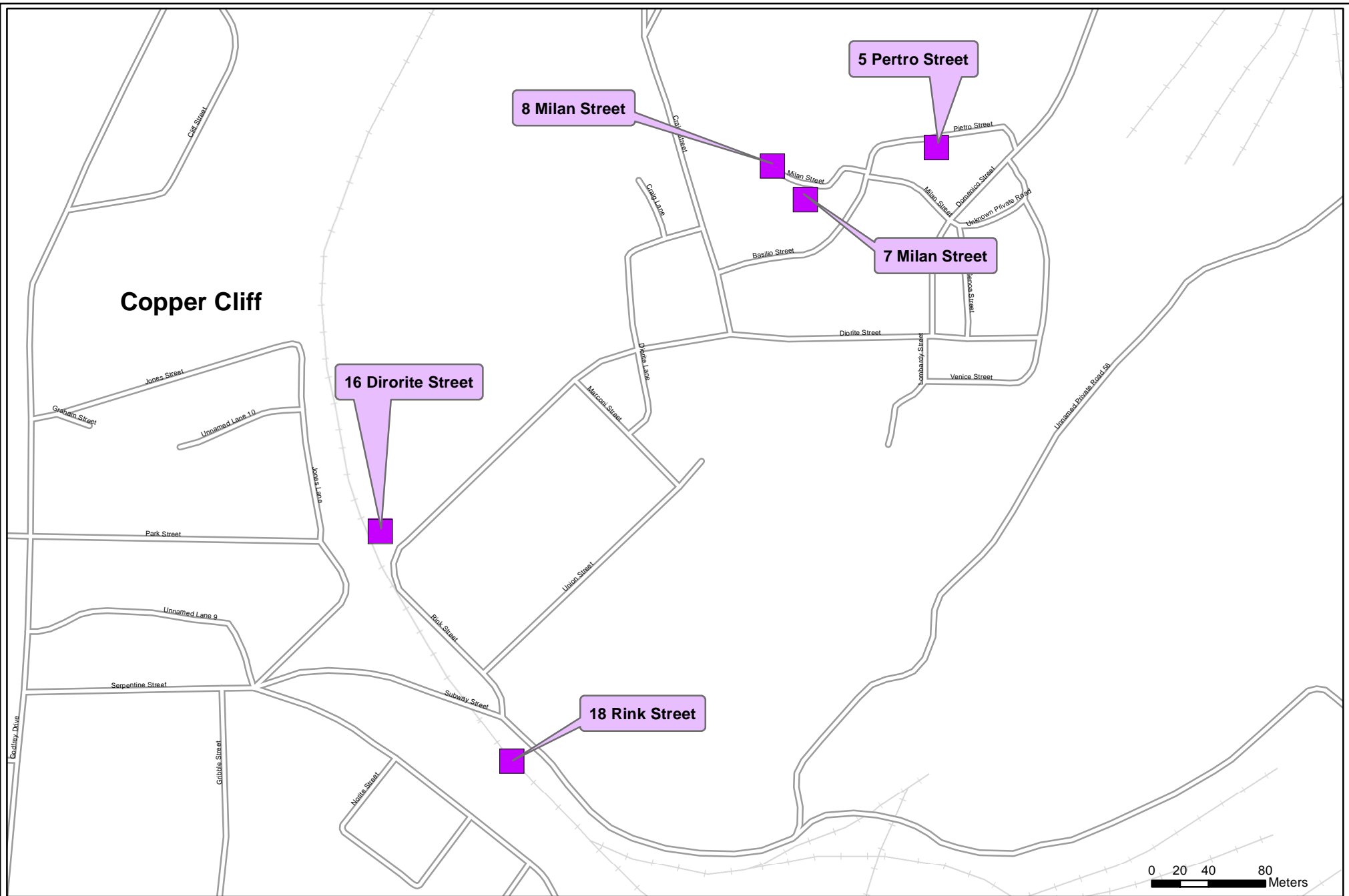


SOUTH SECTION 2025-2026

Hand Spot Sanding

Date: August 11, 2025

Created by the GIS Operations Section, Growth & Infrastructure, City of Greater Sudbury

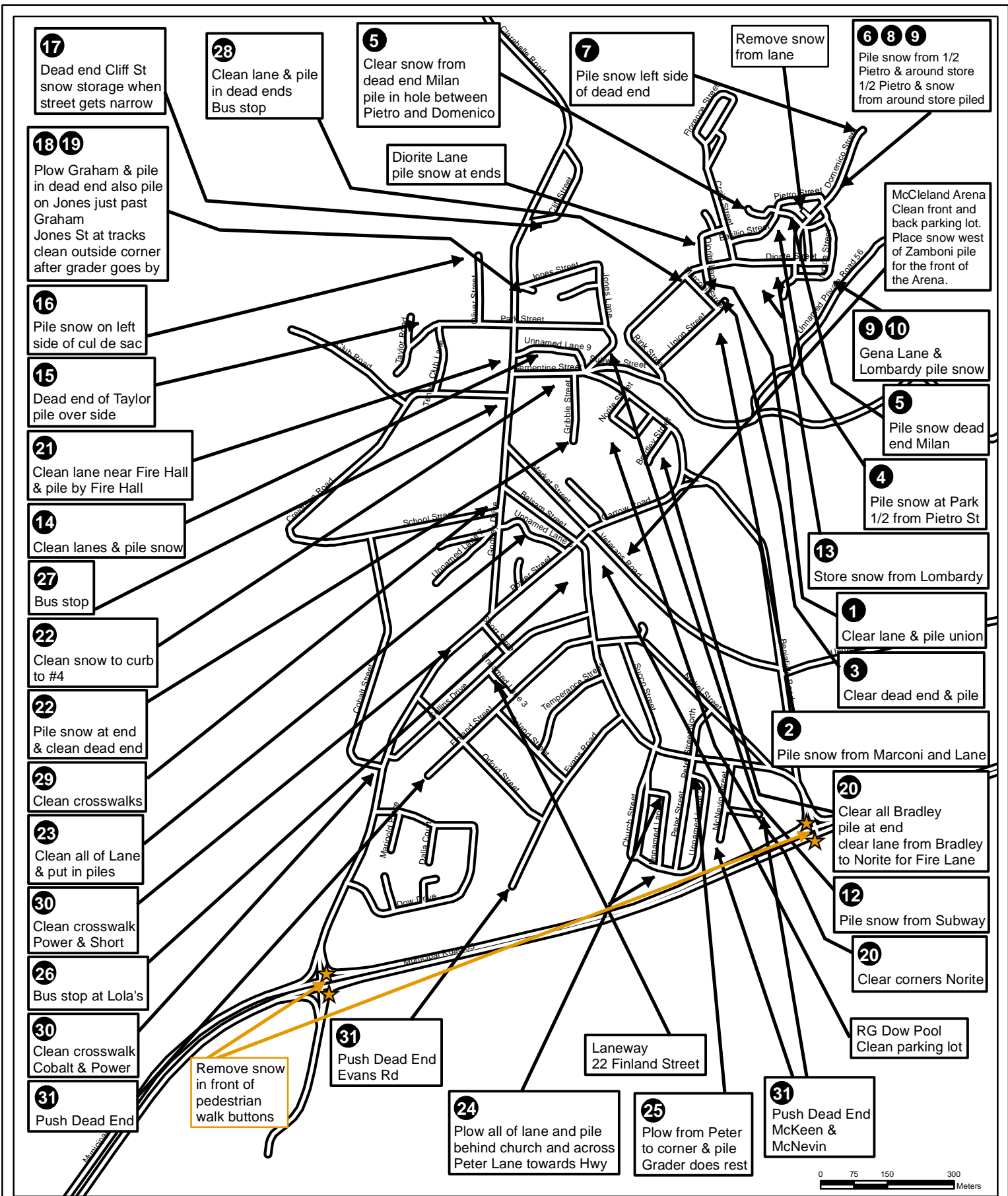


SOUTH SECTION 2025-2026

Hand Spot Sanding

Date: August 11, 2025

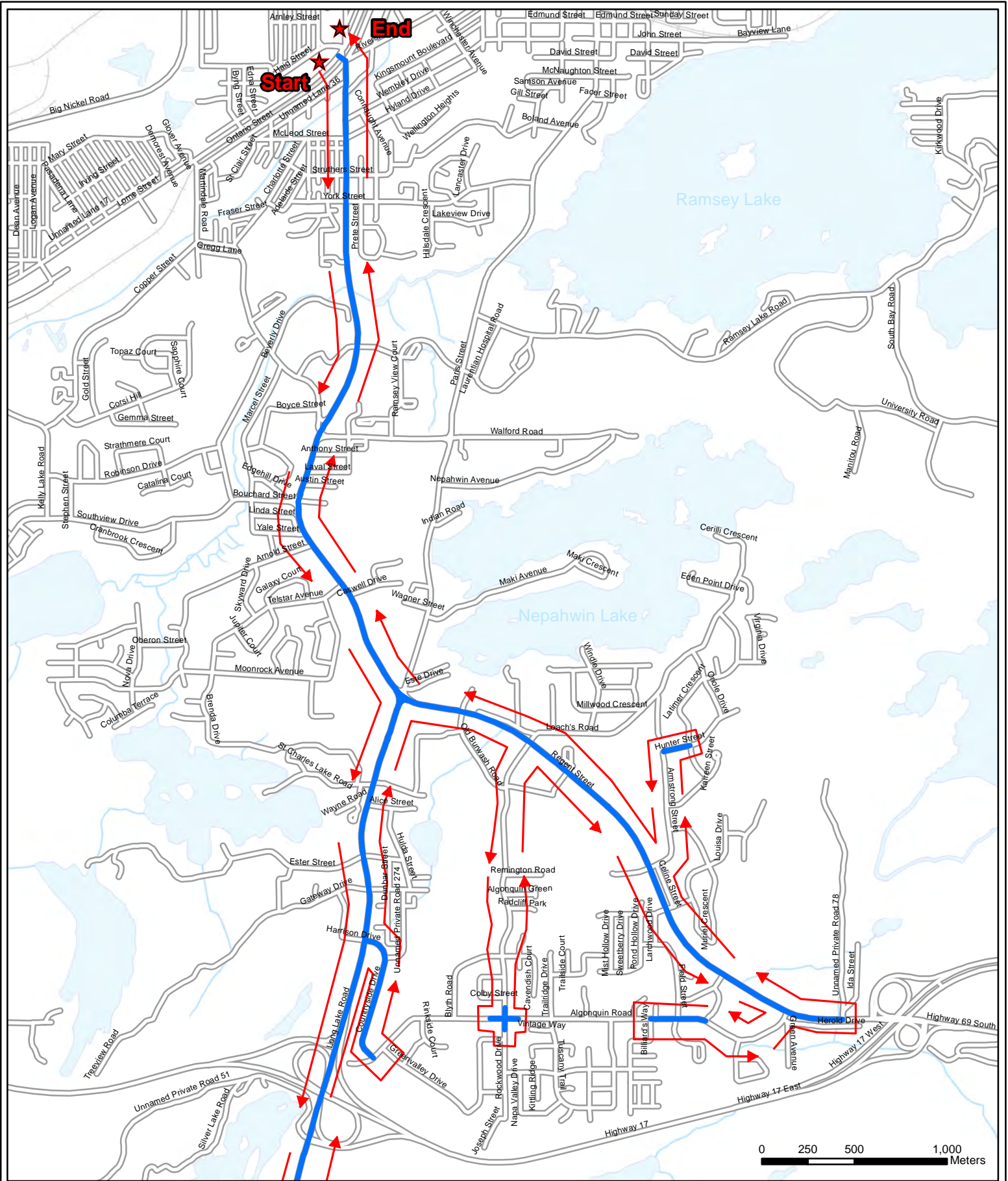
Created by the GIS Operations Section, Growth & Infrastructure, City of Greater Sudbury



SOUTH SECTION 2025-2026

Date: August 11, 2025
 Created by the GIS Operations Section, Growth & Infrastructure, City of Greater Sudbury

PLOW
 1 of 1
Vehicle: Loader



SOUTH SECTION 2025-2026

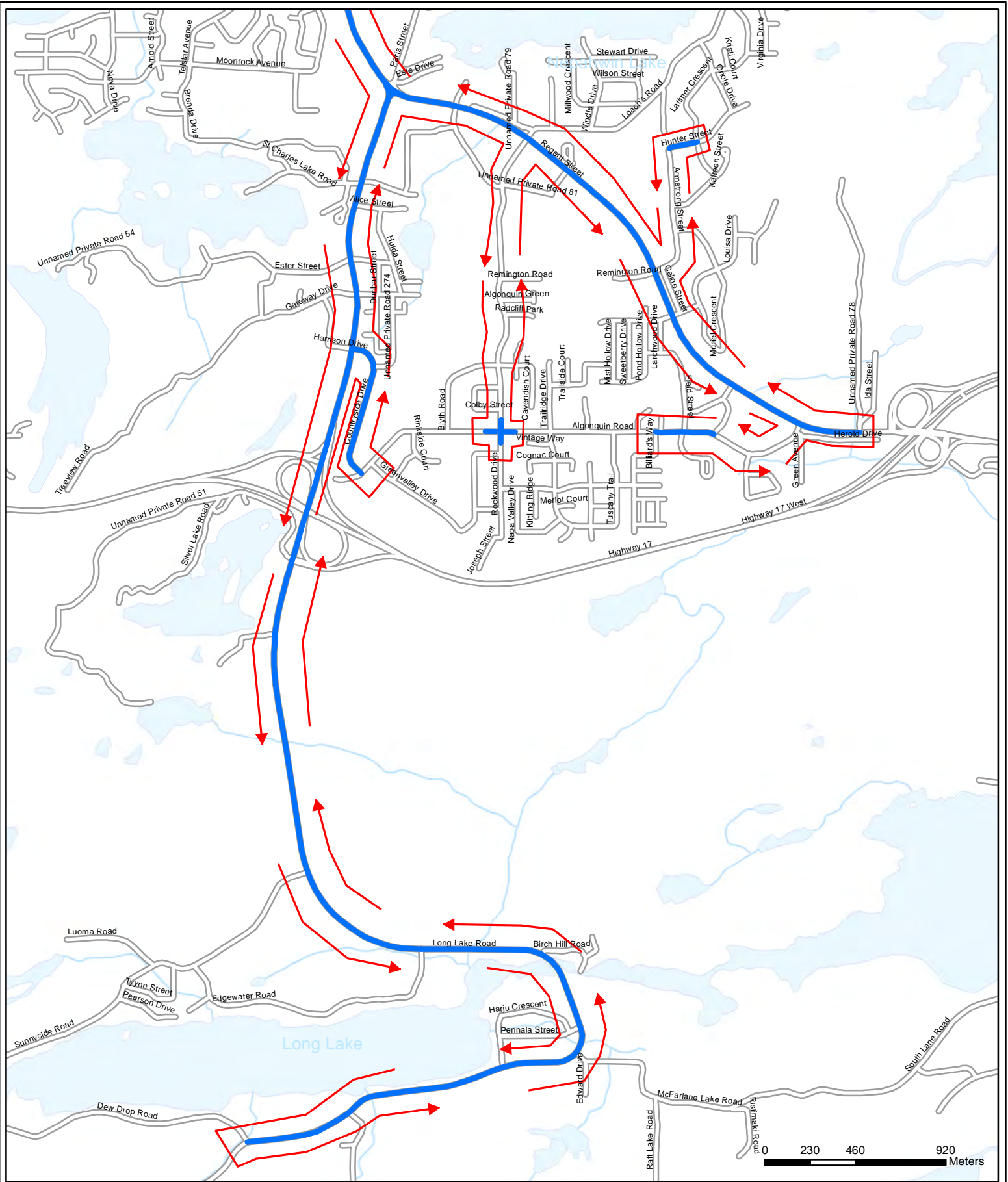
PLOW & SALT 1

Date: August 11, 2025

Created by the GIS Operations Section, Growth & Infrastructure, City of Greater Sudbury

1 of 2

Vehicle: S615 & 510-403



SOUTH SECTION 2025-2026

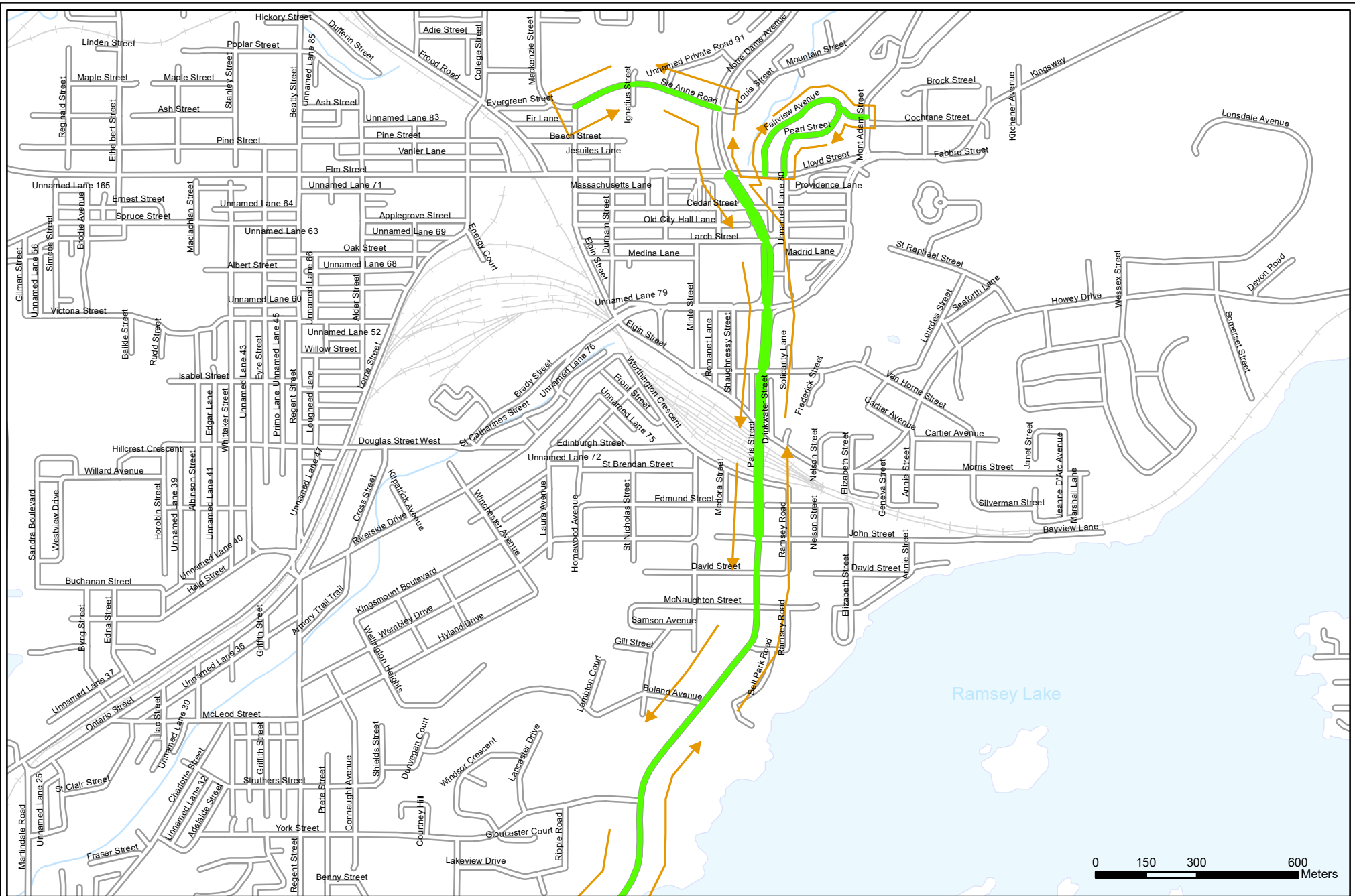
PLOW & SALT 1

Date: August 11, 2025

2 of 2

Created by the GIS Operations Section, Growth & Infrastructure, City of Greater Sudbury

Vehicle: S615 & 510-403

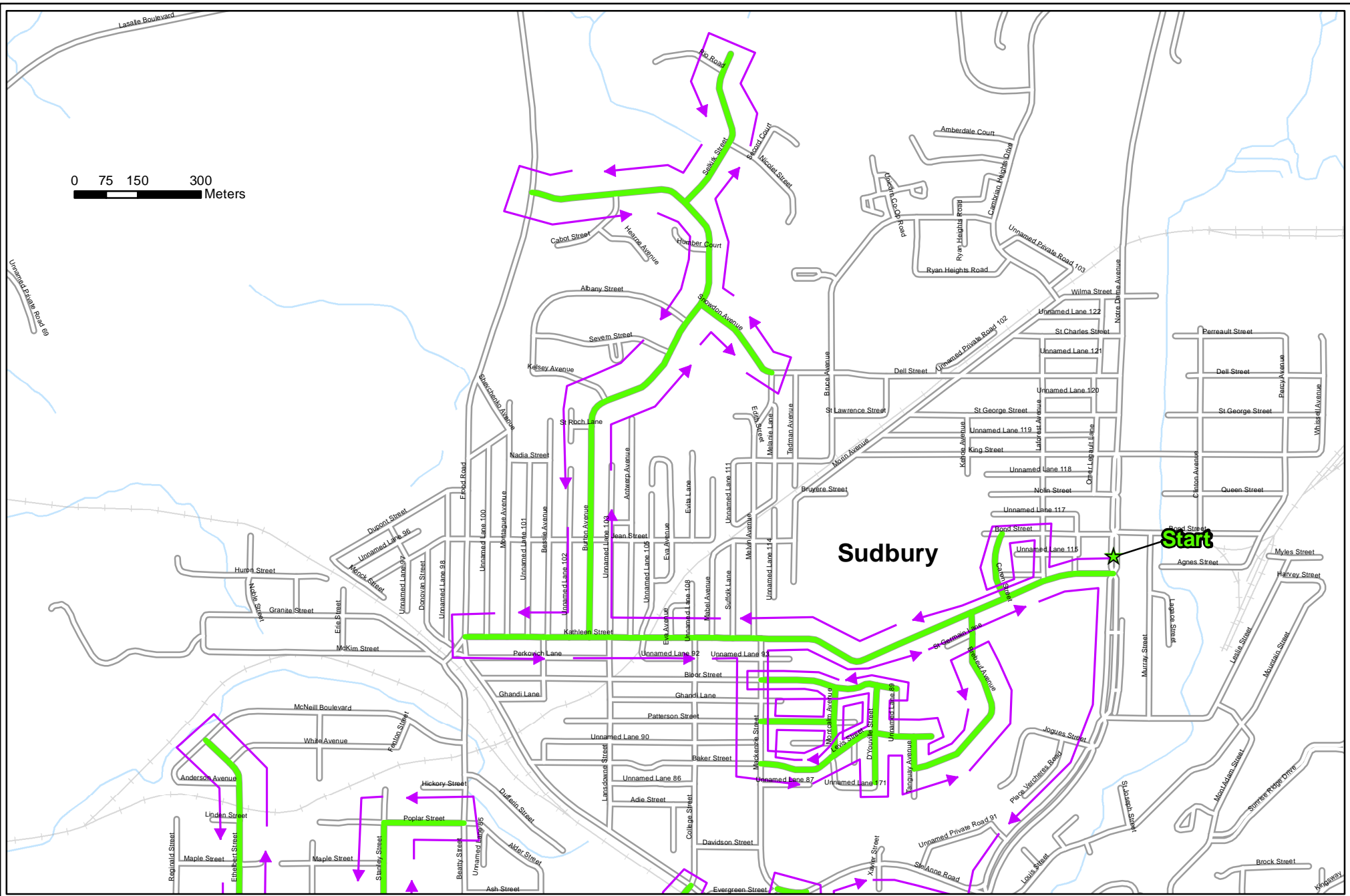


SOUTH SECTION 2025-2026

PLOW & SALT 2

Date: August 11, 2025
 Created by the GIS Operations Section, Growth & Infrastructure, City of Greater Sudbury

2 of 2
 Vehicle: S623 & 510-402

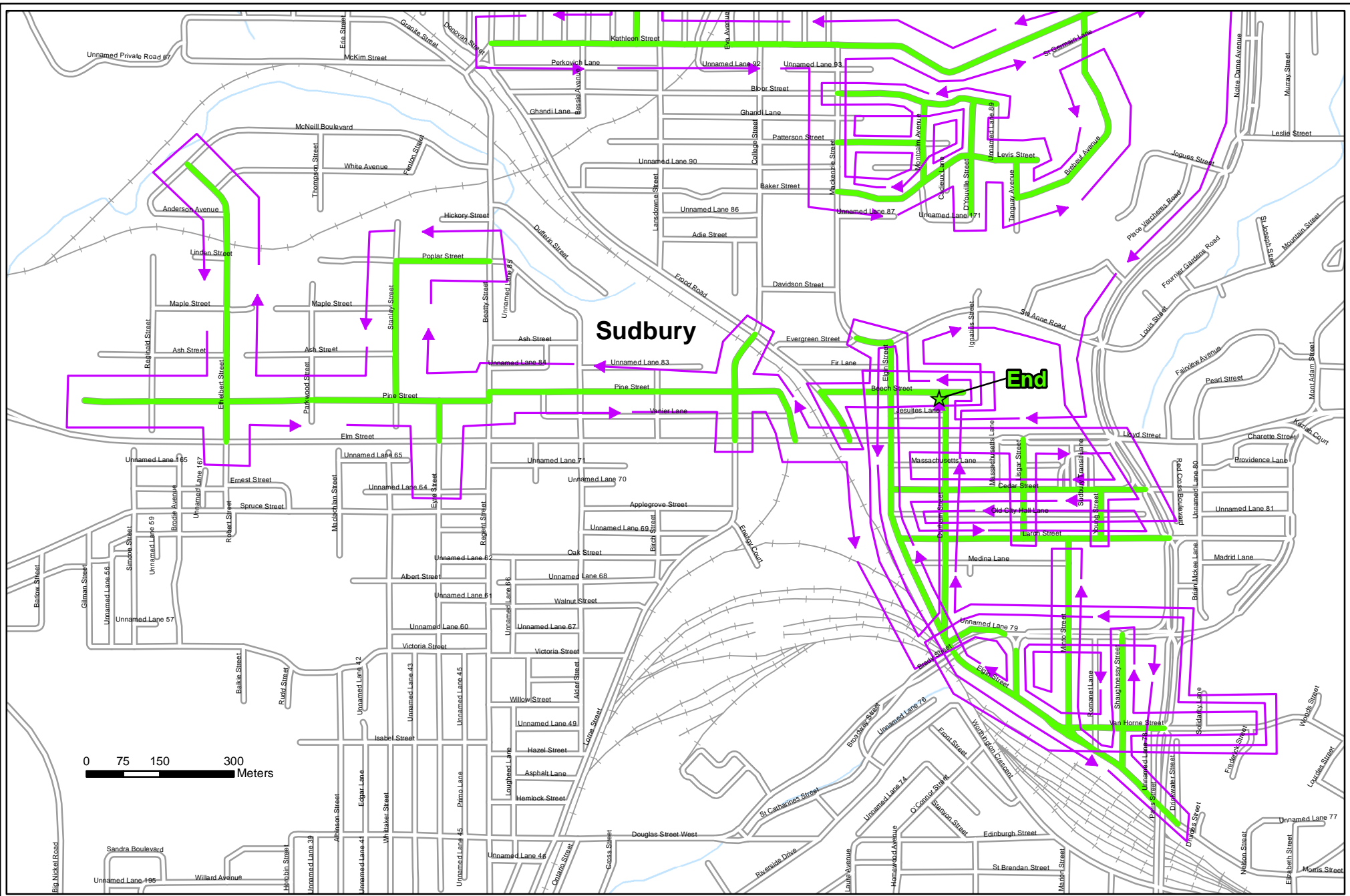


SOUTH SECTION 2025-2026

PLOW & SALT 3

Date: August 11, 2025
 Created by the GIS Operations Section, Growth & Infrastructure, City of Greater Sudbury

1 of 2
 Vehicle: S620

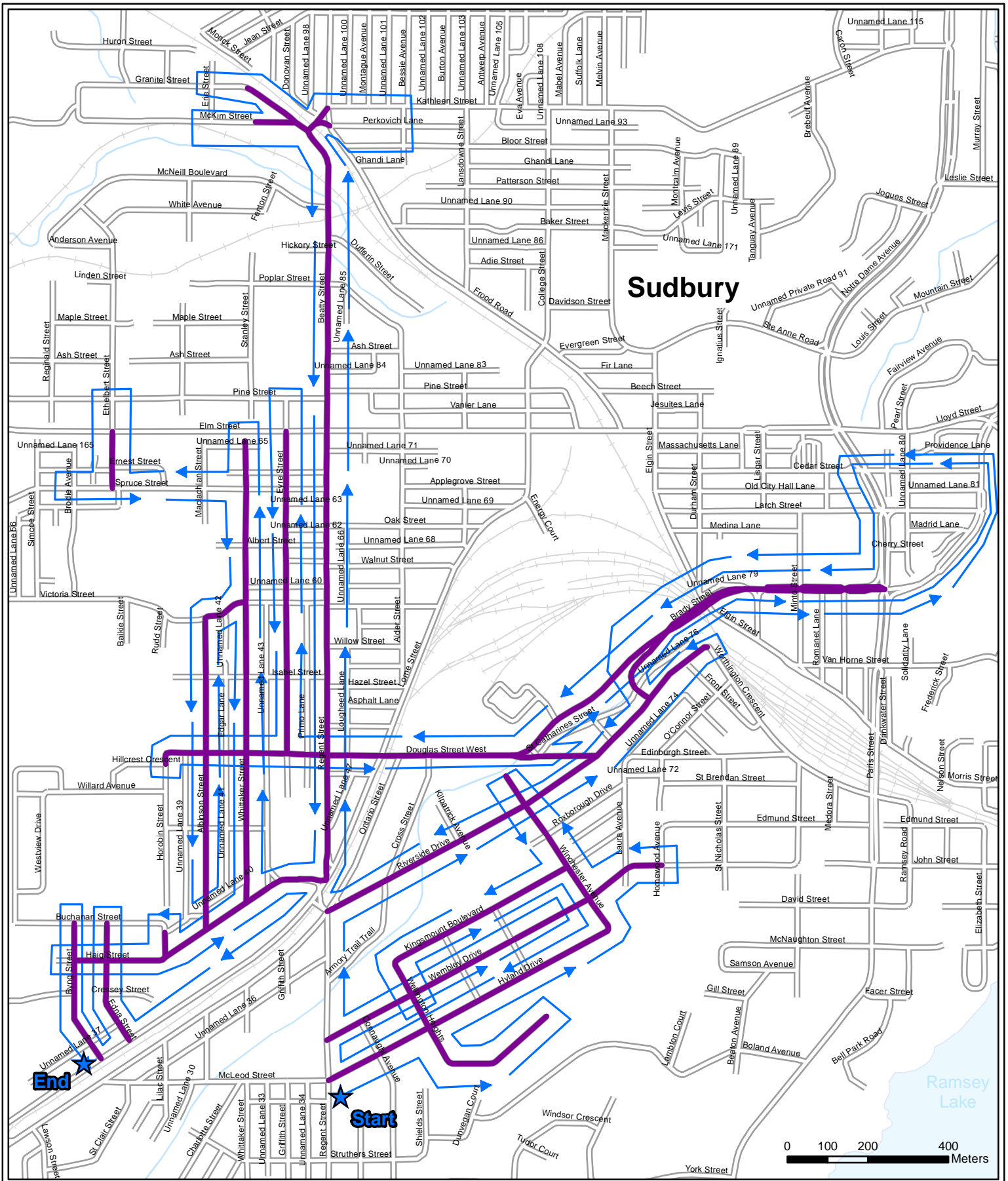


SOUTH SECTION 2025-2026

PLOW & SALT 3

Date: August 11, 2025
 Created by the GIS Operations Section, Growth & Infrastructure, City of Greater Sudbury

2 of 2
 Vehicle: S620



SOUTH SECTION 2025-2026

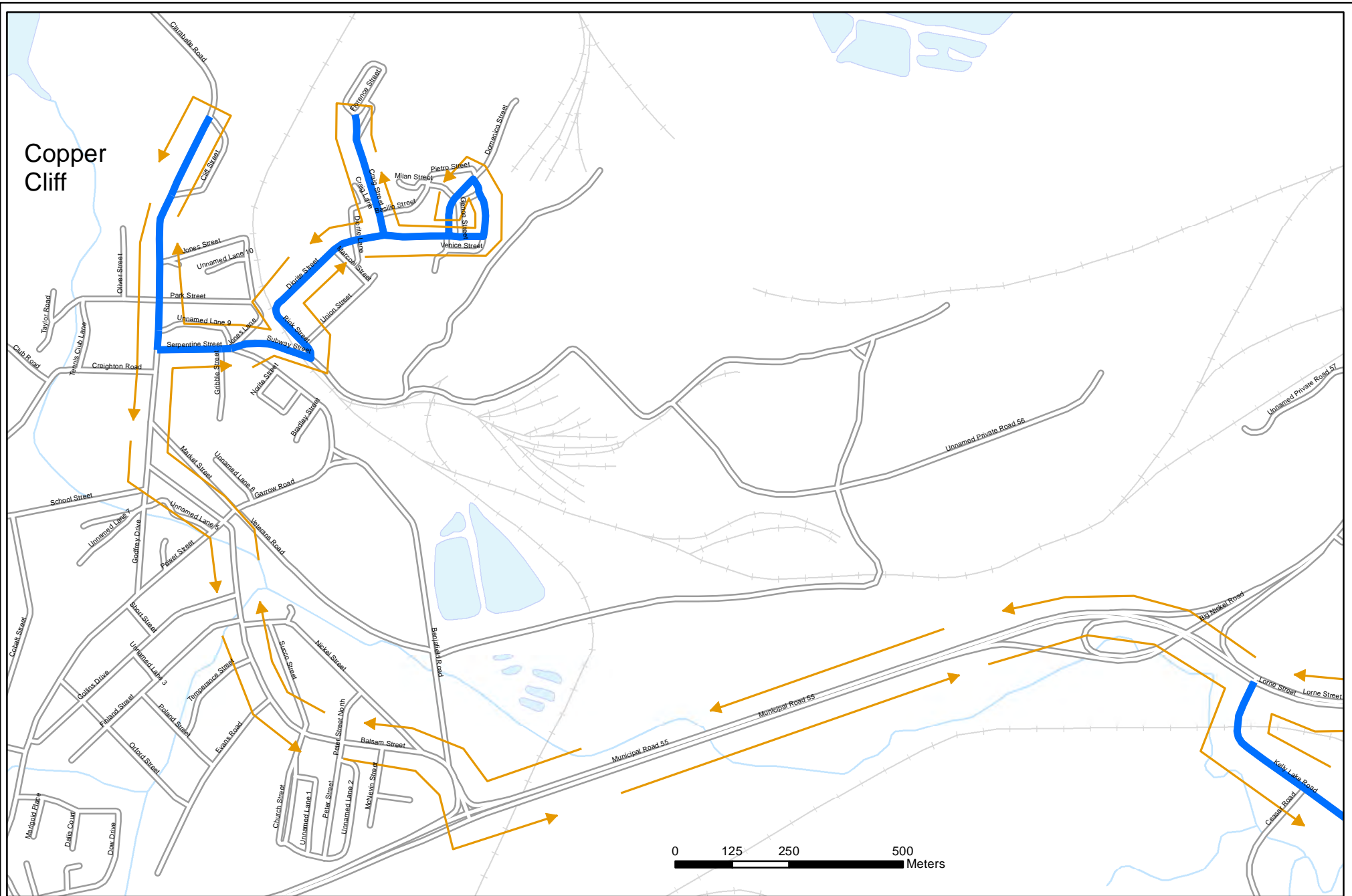
PLOW & SALT 4

Date: August 11, 2025

1 of 1

Created by the GIS Operations Section, Growth & Infrastructure, City of Greater Sudbury

Vehicle: S617 & 510-404



SOUTH SECTION 2025-2026

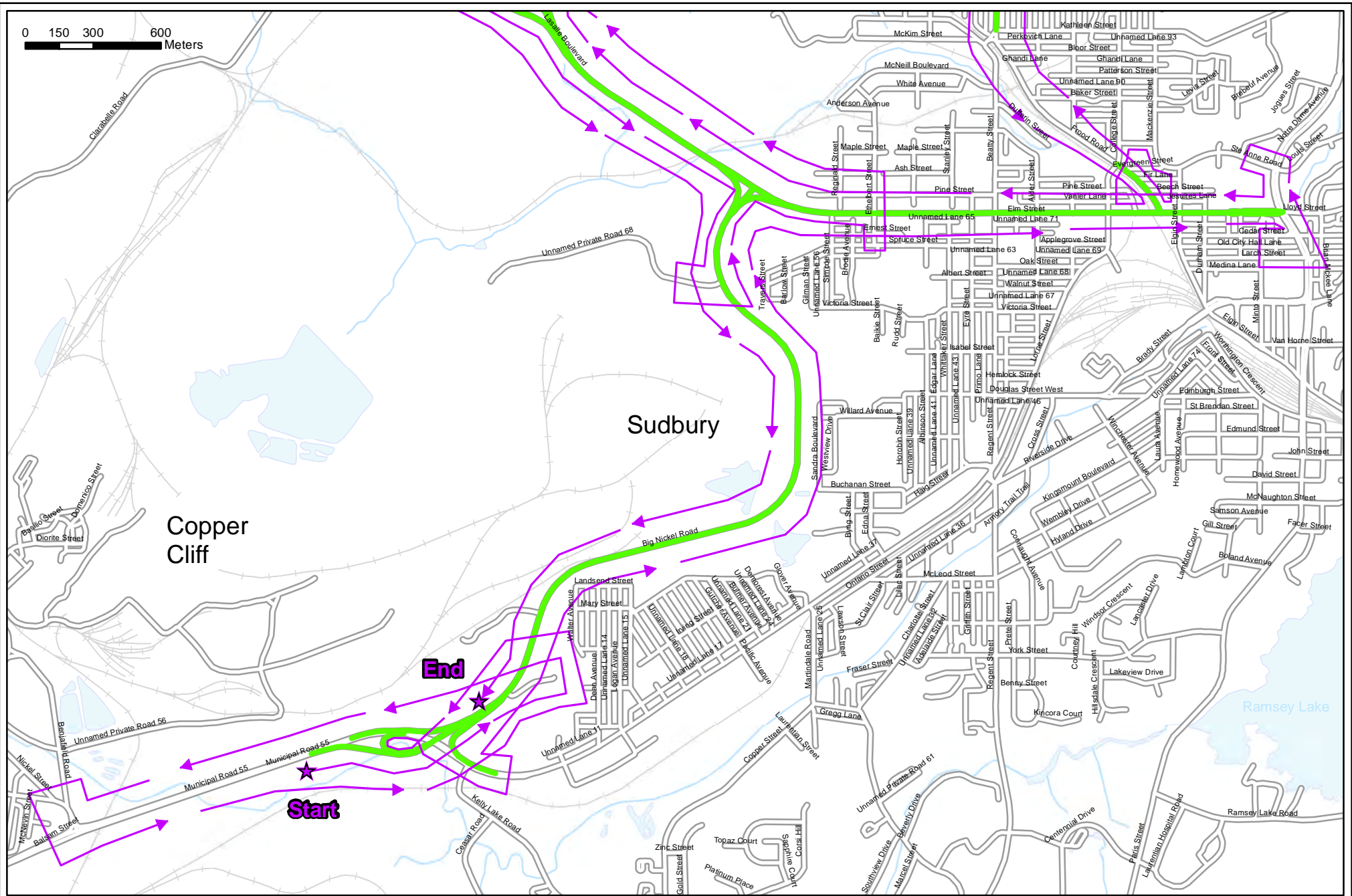
Date: August 11, 2025
 Created by the GIS Operations Section, Growth & Infrastructure, City of Greater Sudbury

PLOW & SALT 5

2 of 2

Vehicle: S613 & 510-405

0 150 300 600 Meters



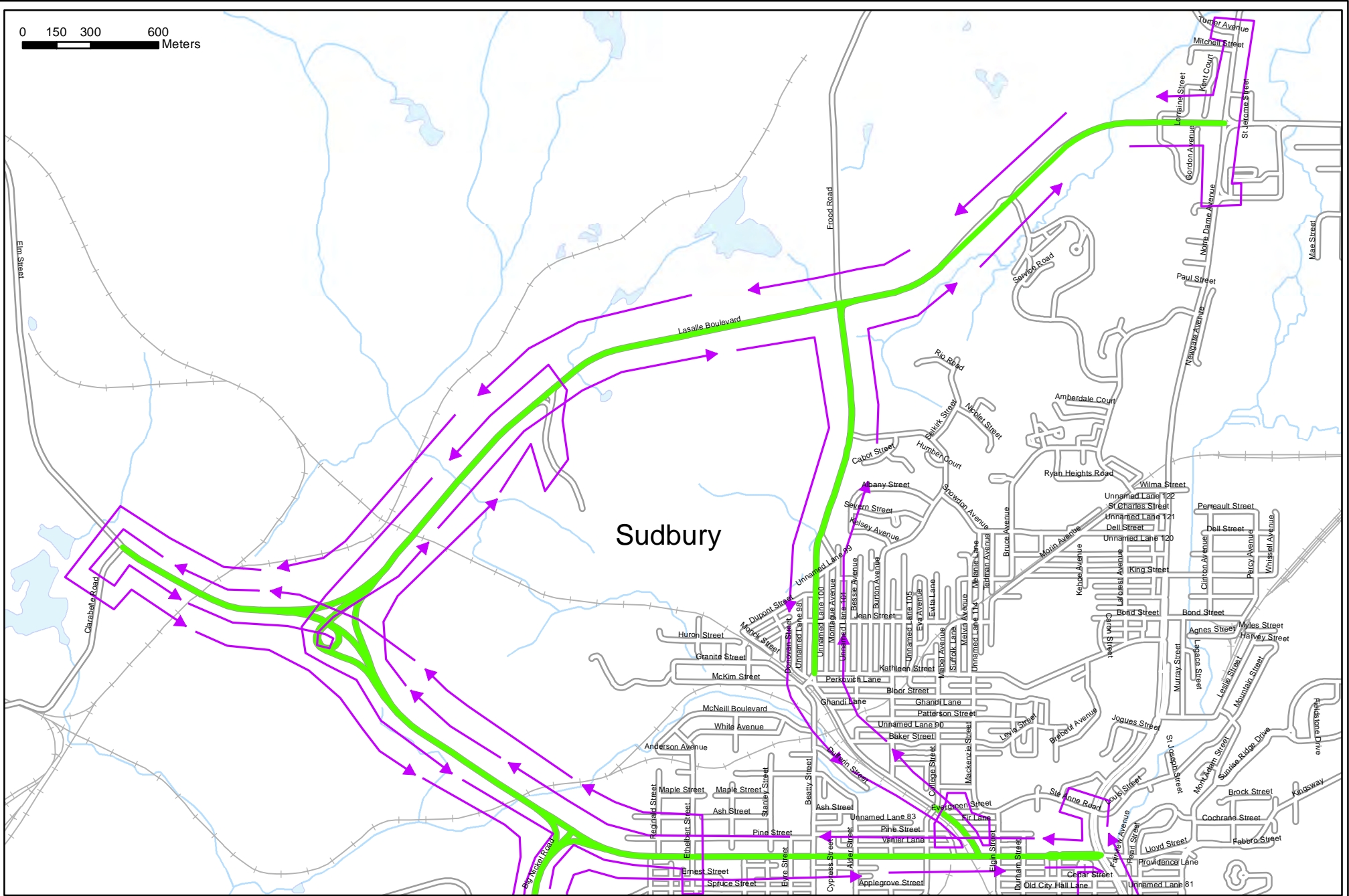
SOUTH SECTION 2025-2026

PLOW & SALT 6

Date: August 11, 2025
Created by the GIS Operations Section, Growth & Infrastructure, City of Greater Sudbury

1 of 2
Vehicle: S670 & 510-406

0 150 300 600
Meters



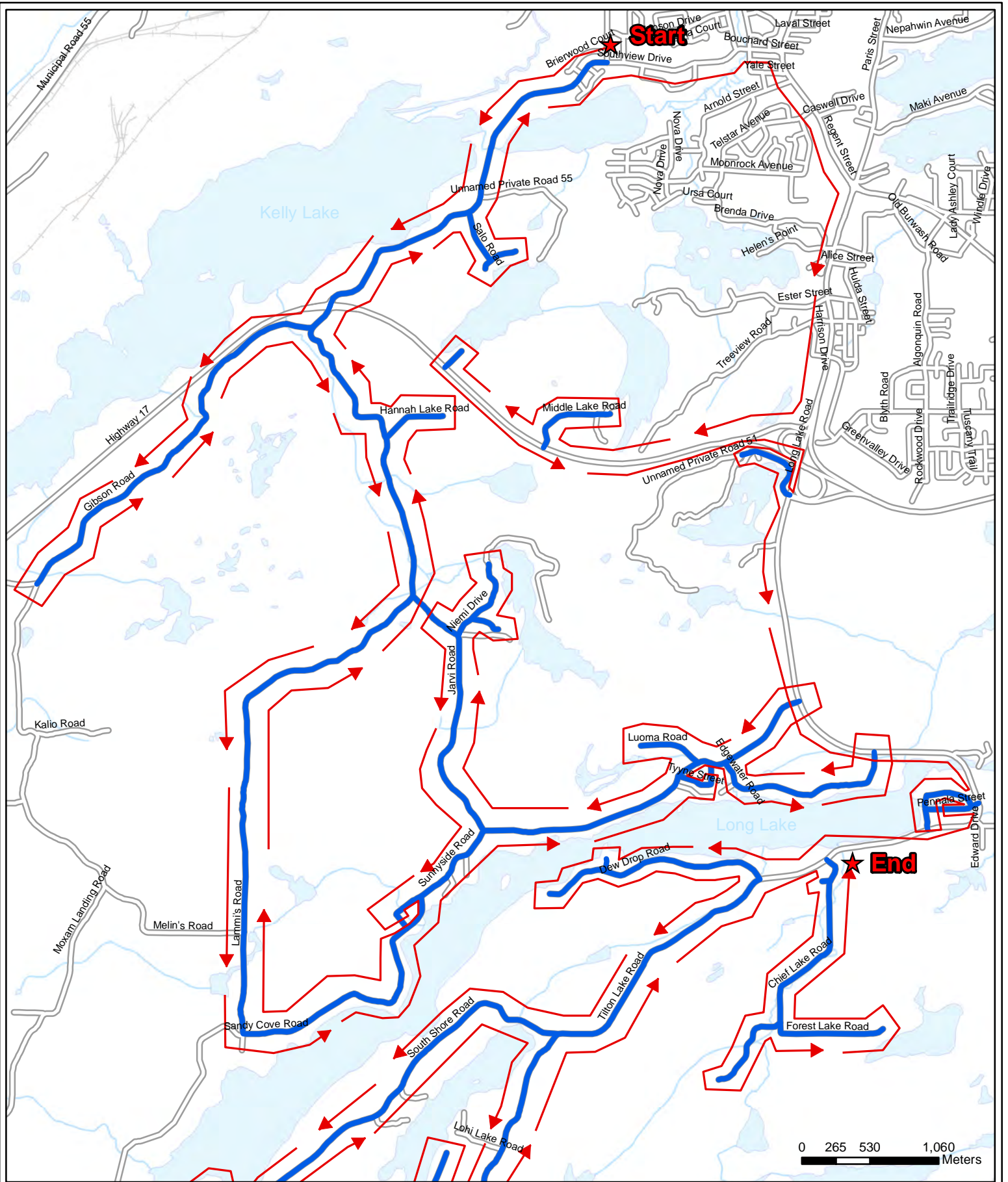
SOUTH SECTION 2025-2026

Date: August 11, 2025
Created by the GIS Operations Section, Growth & Infrastructure, City of Greater Sudbury

PLOW & SALT 6

2 of 2

Vehicle: S670 & 510-406



SOUTH SECTION 2025-2026

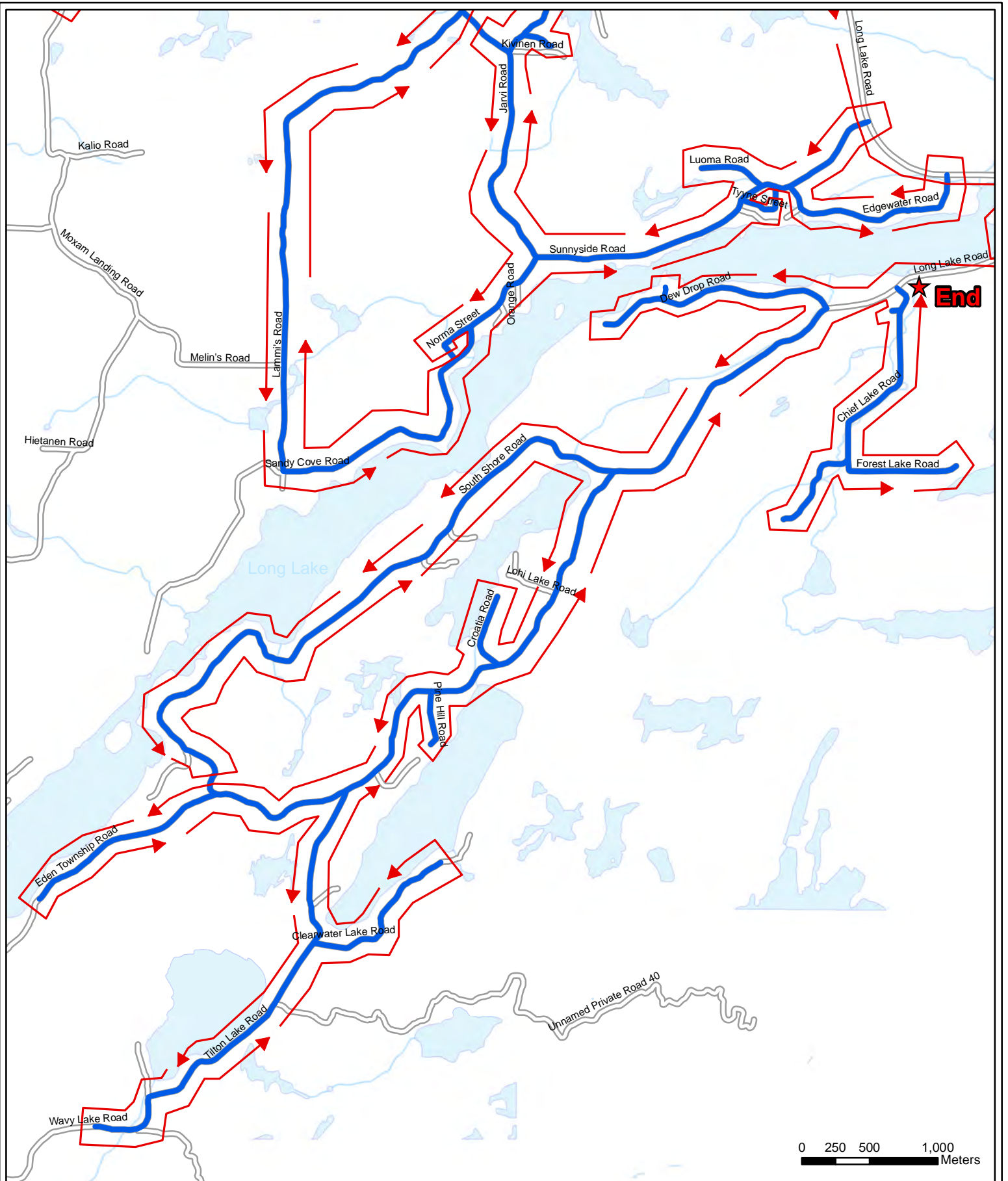
PLOW & SAND 1

Date: August 11, 2025

Created by the GIS Operations Section, Growth & Infrastructure, City of Greater Sudbury

1 of 2

Vehicle: S615



SOUTH SECTION 2025-2026

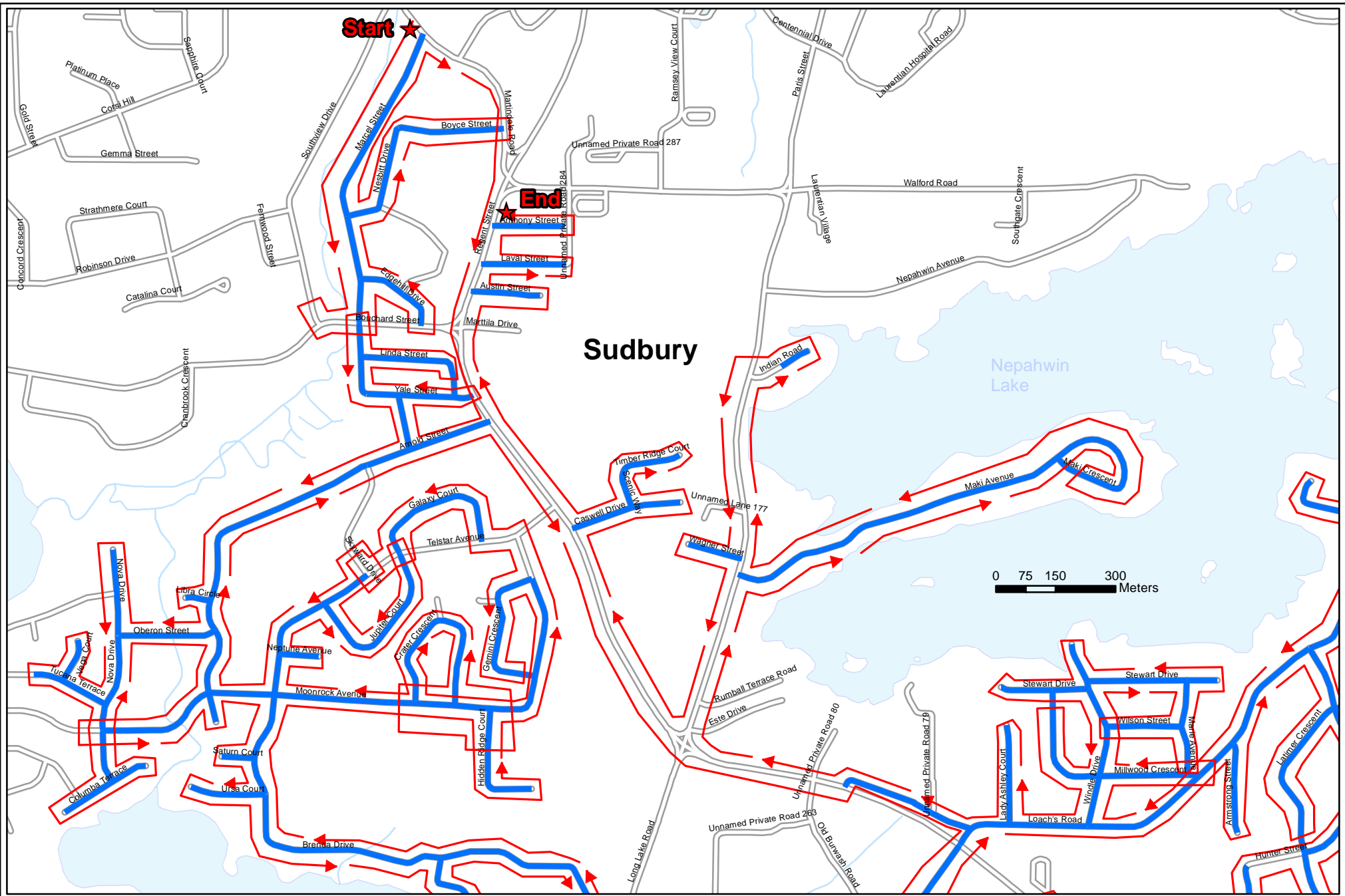
PLOW & SAND 1

Date: August 11, 2025

Created by the GIS Operations Section, Growth & Infrastructure, City of Greater Sudbury

2 of 2

Vehicle: S615

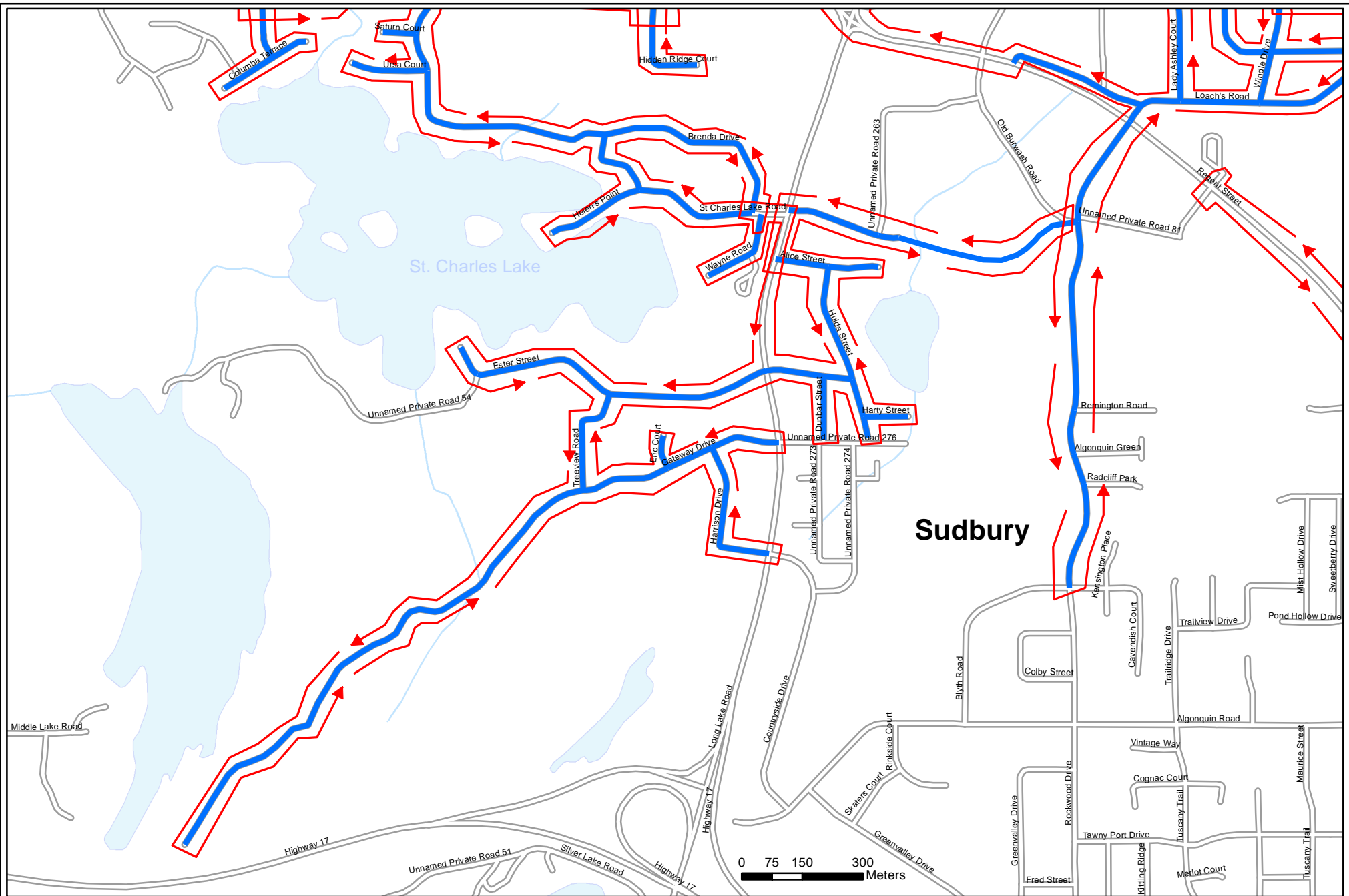


SOUTH SECTION 2025-2026

PLOW & SAND 2

Date: August 11, 2025
 Created by the GIS Operations Section, Growth & Infrastructure, City of Greater Sudbury

1 of 3
 Vehicle: S623

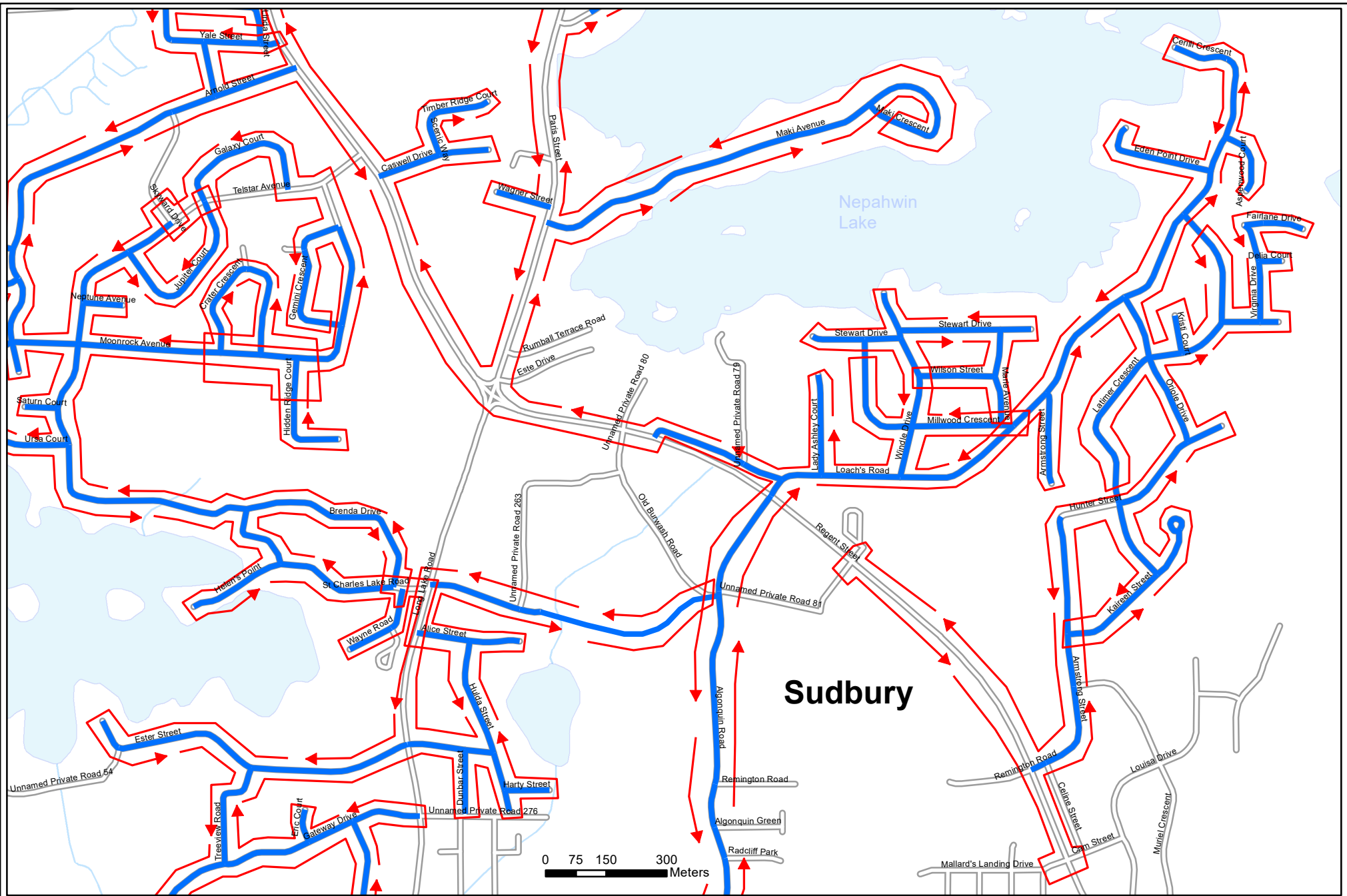


SOUTH SECTION 2025-2026

Date: August 11, 2025
 Created by the GIS Operations Section, Growth & Infrastructure, City of Greater Sudbury

PLOW & SAND 2

2 of 3
 Vehicle: S623



SOUTH SECTION 2025-2026

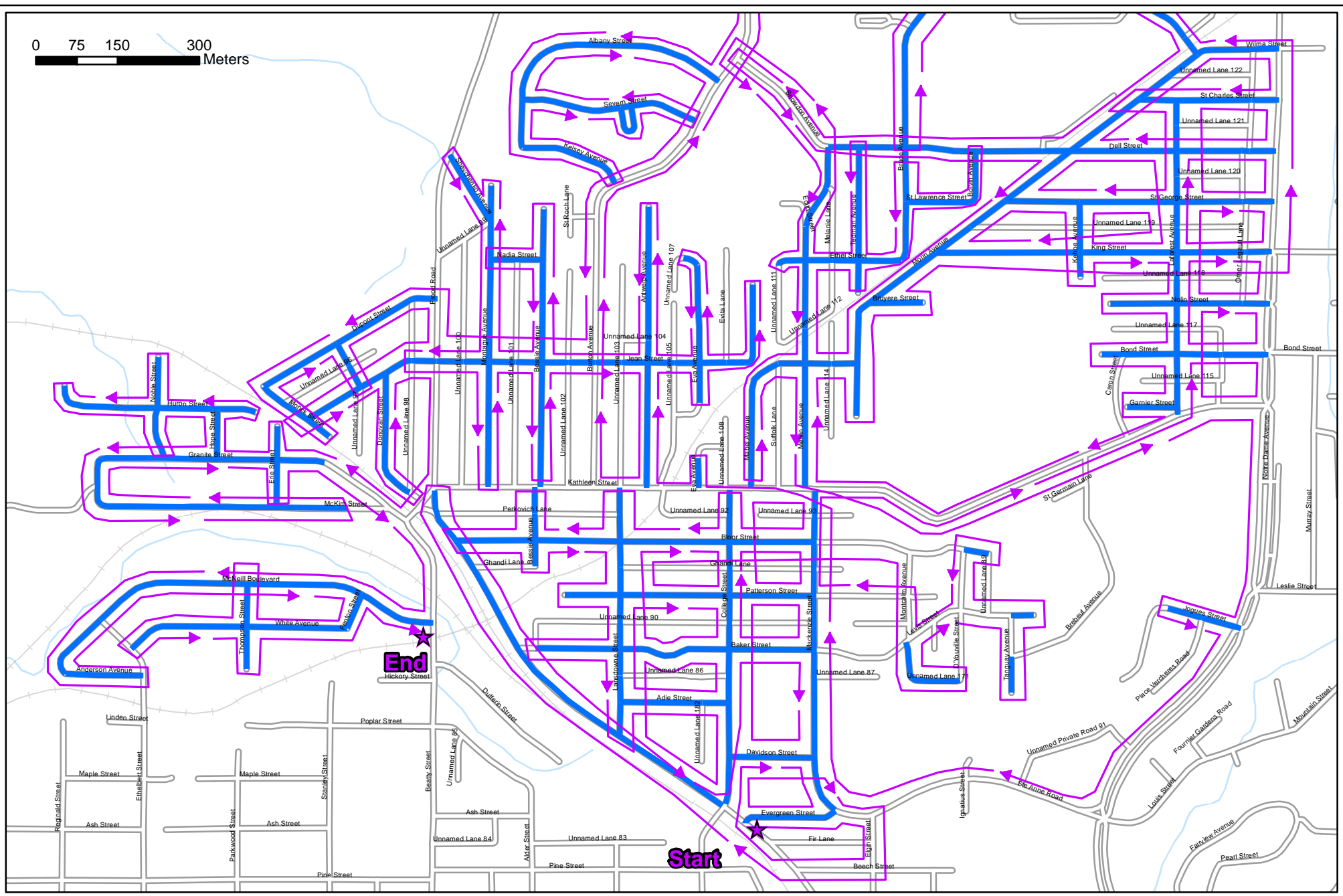

PLOW & SAND 2

Date: August 11, 2025

Created by the GIS Operations Section, Growth & Infrastructure, City of Greater Sudbury

3 of 3

Vehicle: S623

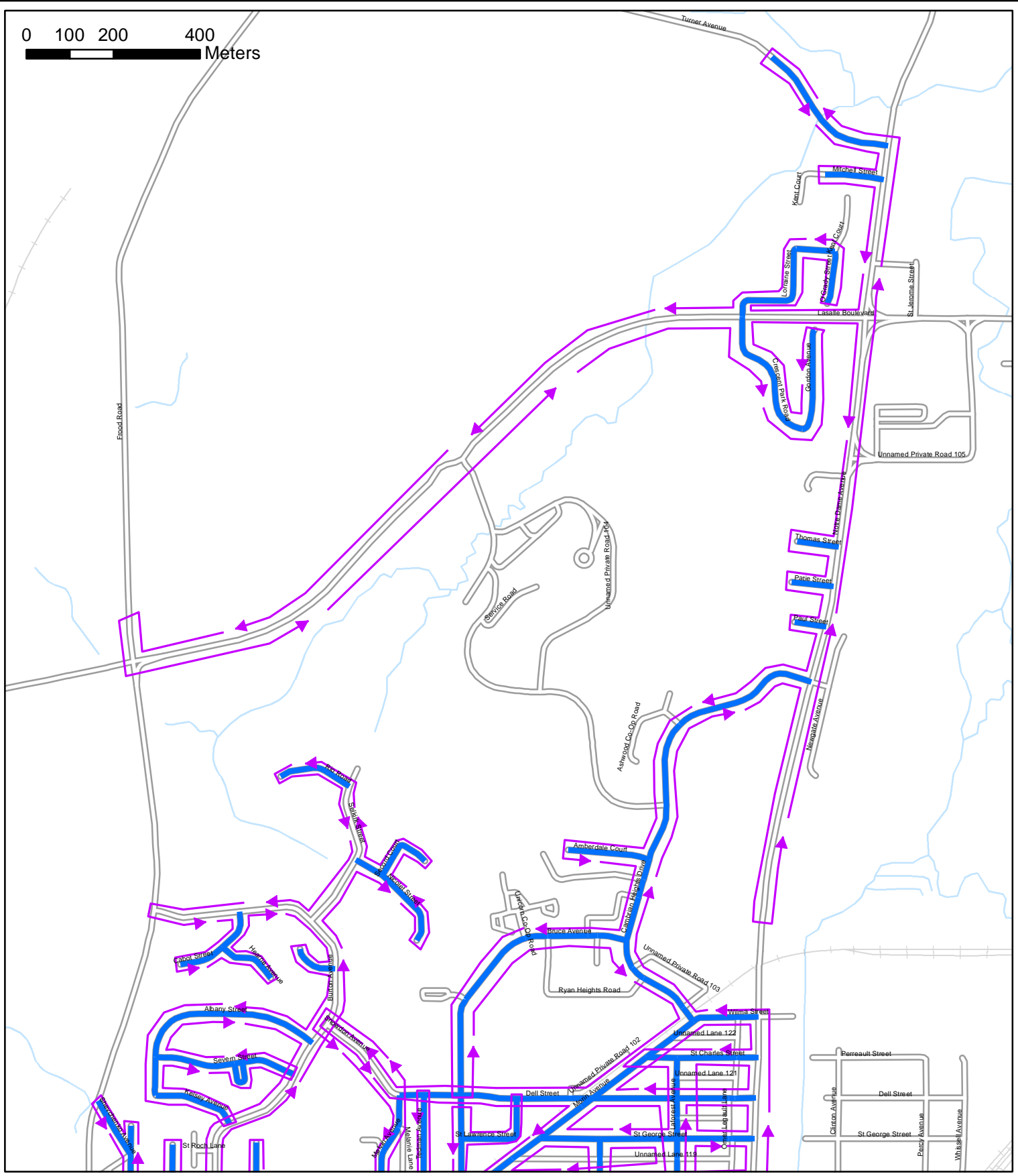


SOUTH SECTION 2025-2026

PLOW & SAND 3

Date: August 11, 2025
 Created by the GIS Operations Section, Growth & Infrastructure, City of Greater Sudbury

0 100 200 400
Meters



SOUTH SECTION 2025-2026

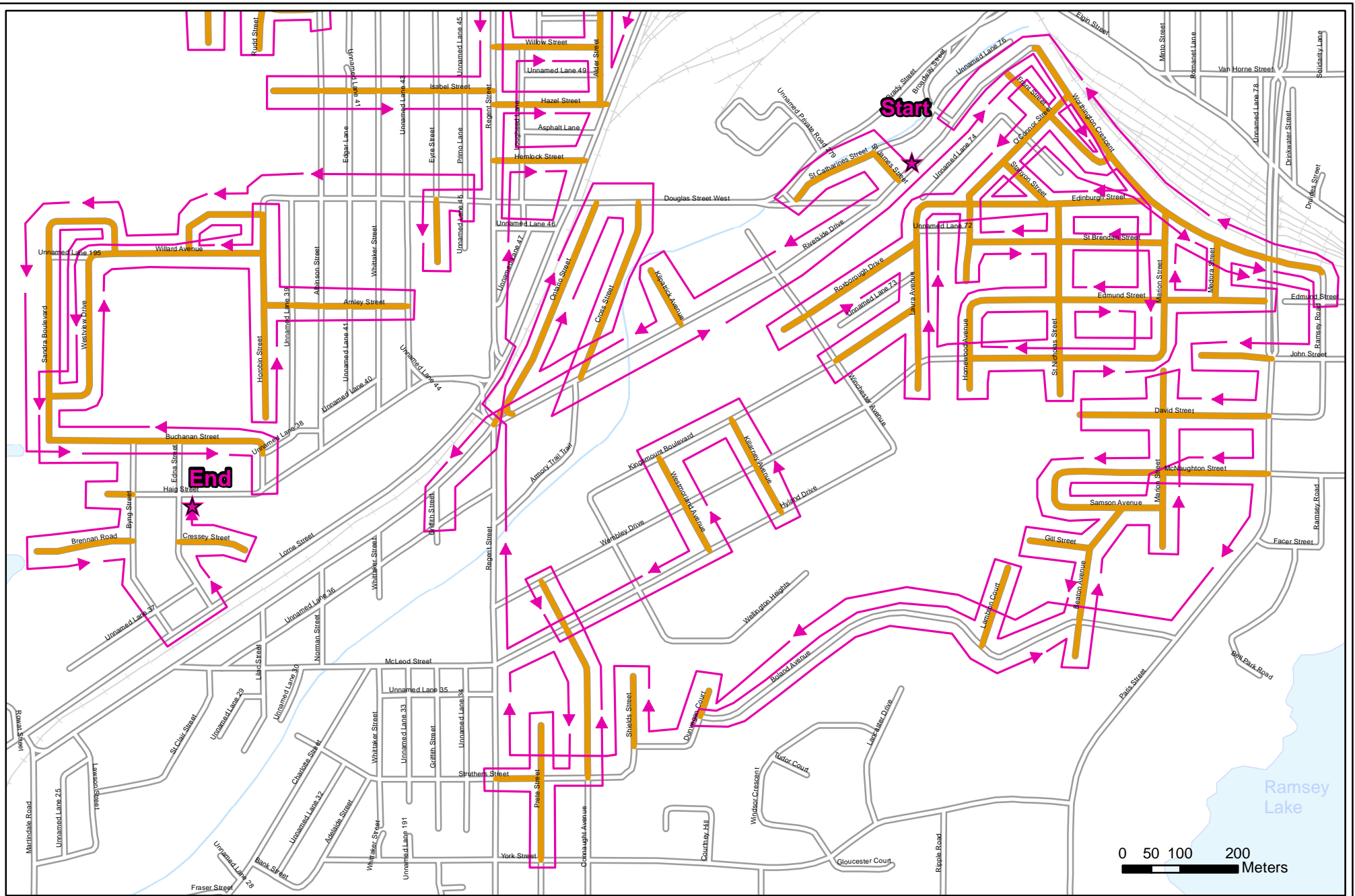
PLOW & SAND 3

2 of 2

Date: August 11, 2025

Created by the GIS Operations Section, Growth & Infrastructure, City of Greater Sudbury

Vehicle: 510-401



SOUTH SECTION 2025-2026

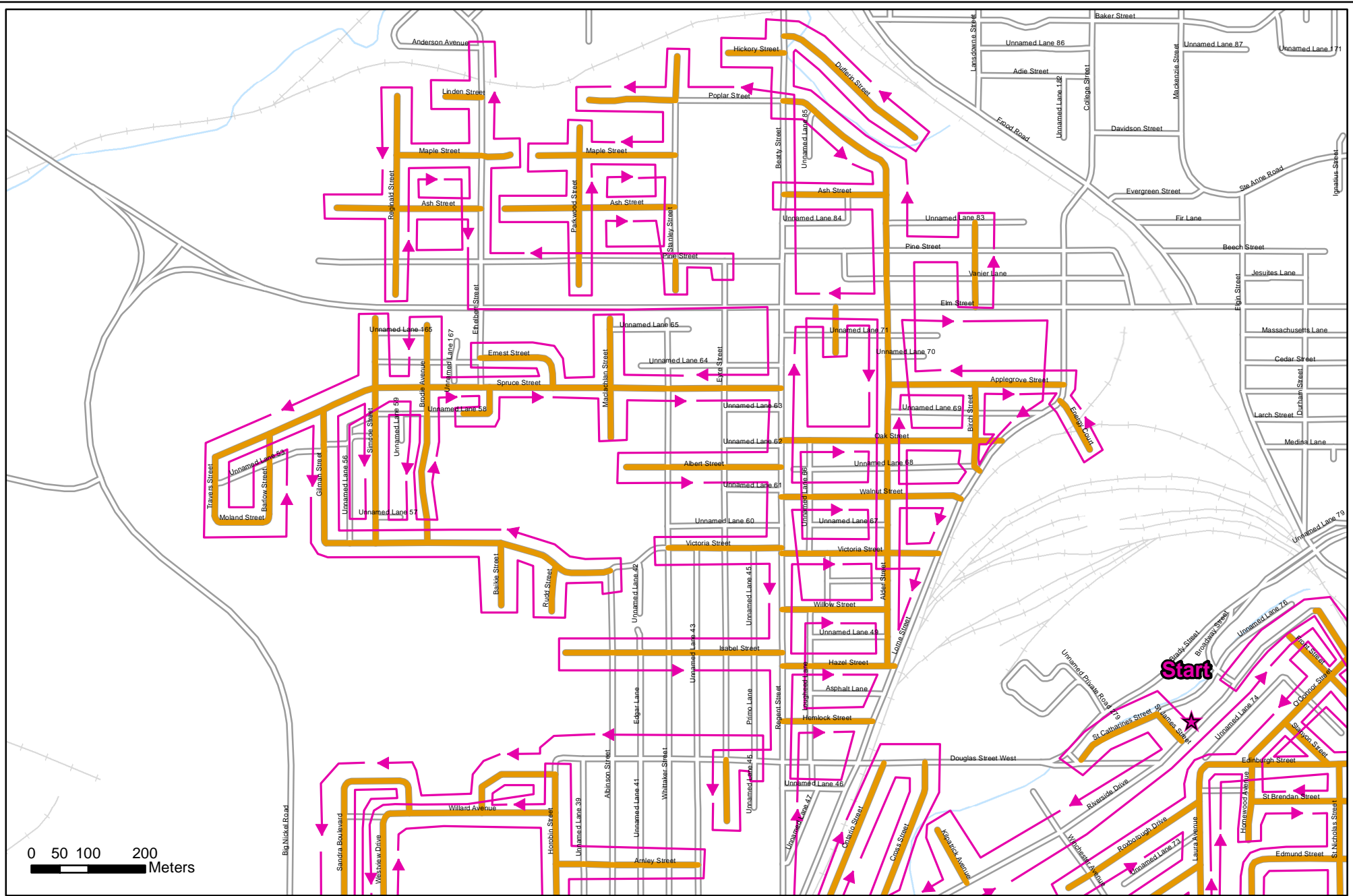
PLOW & SAND 4

Date: August 11, 2025

1 of 2

Created by the GIS Operations Section, Growth & Infrastructure, City of Greater Sudbury

Vehicle: S617

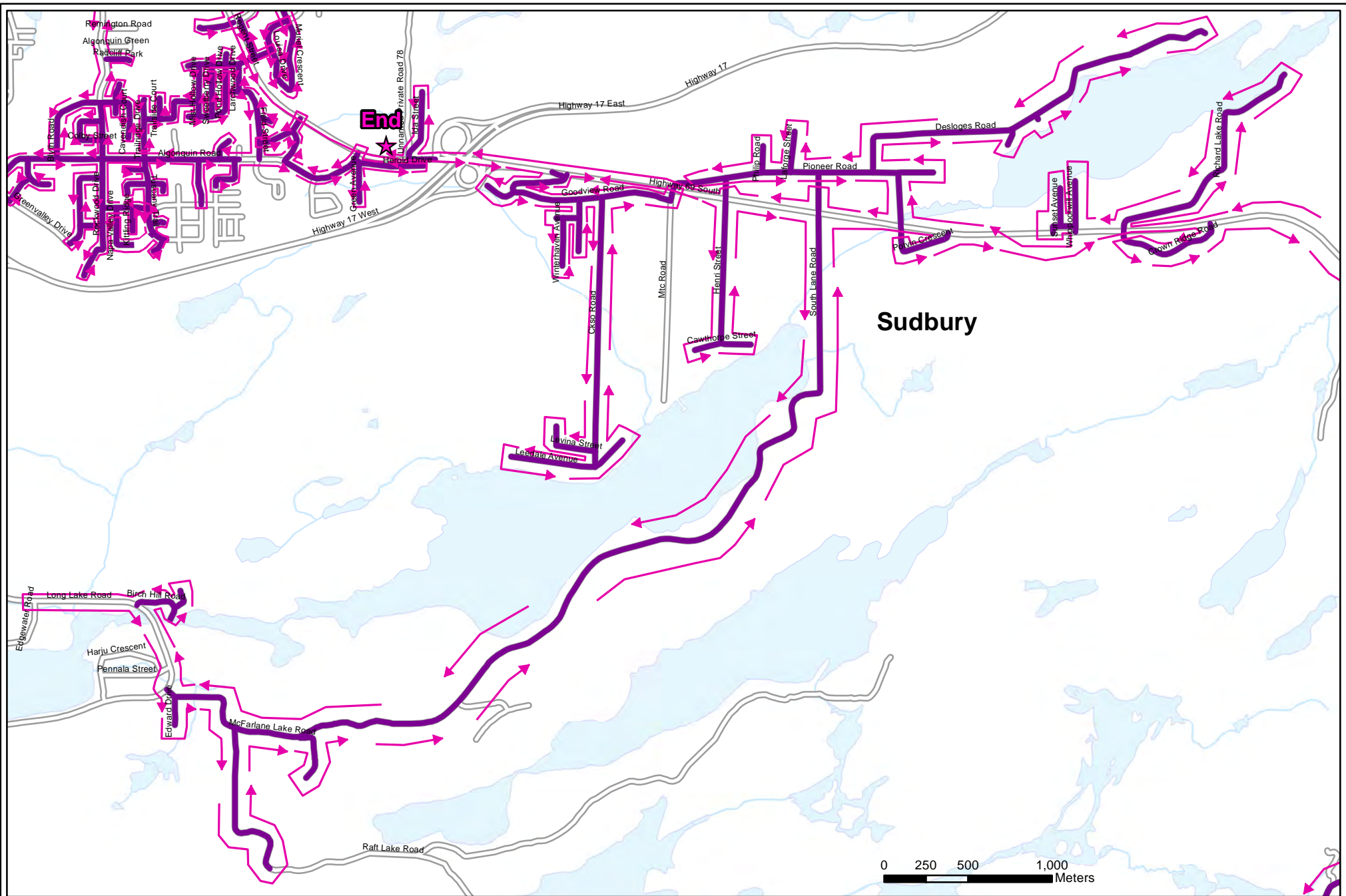


SOUTH SECTION 2025-2026

PLOW & SAND 4

Date: August 11, 2025
 Created by the GIS Operations Section, Growth & Infrastructure, City of Greater Sudbury

2 of 2
 Vehicle: S617



SOUTH SECTION 2025-2026

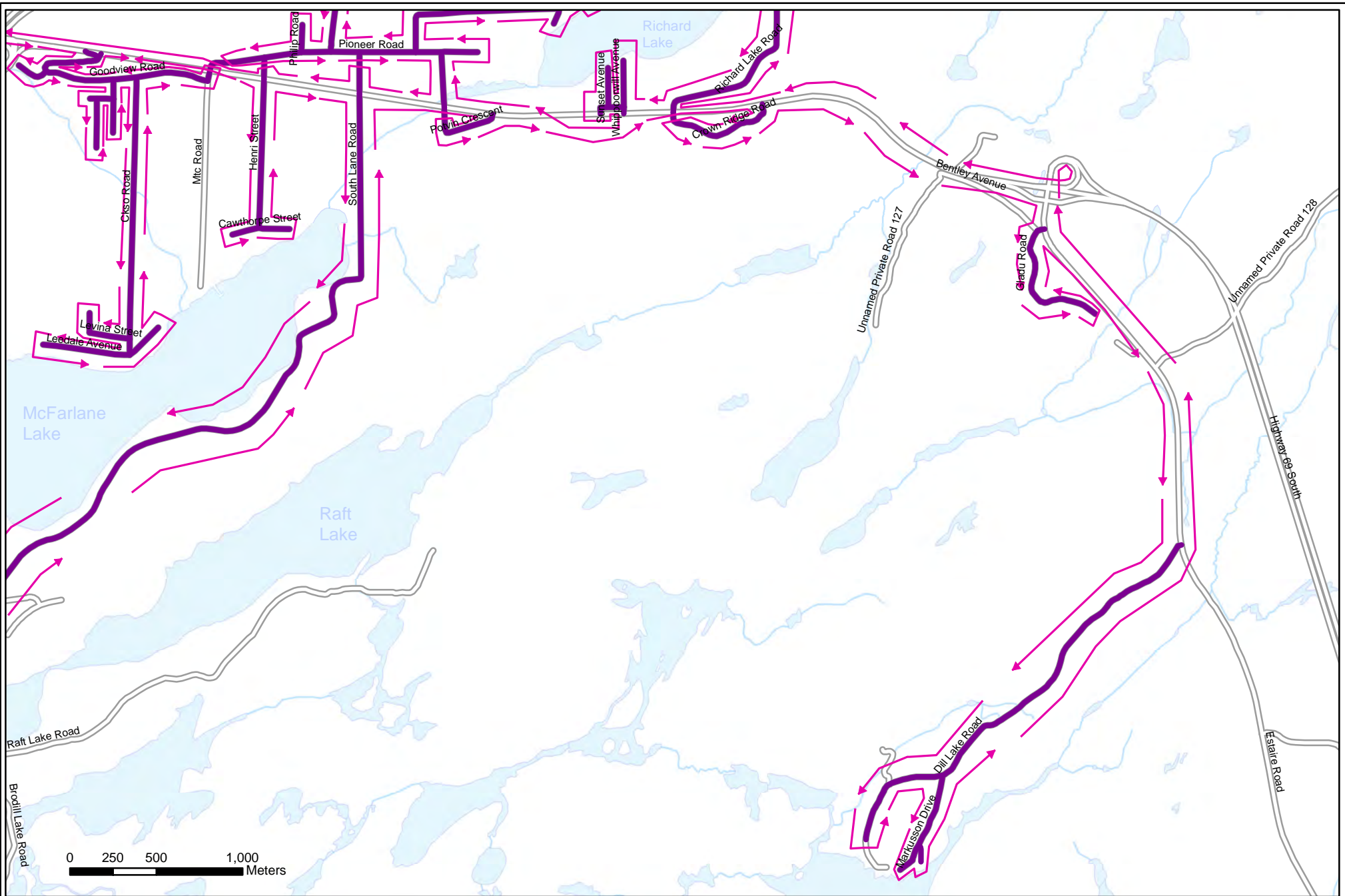
PLOW & SAND 5

Date: August 11, 2025

2 of 3

Created by the GIS Operations Section, Growth & Infrastructure, City of Greater Sudbury

Vehicle: S613



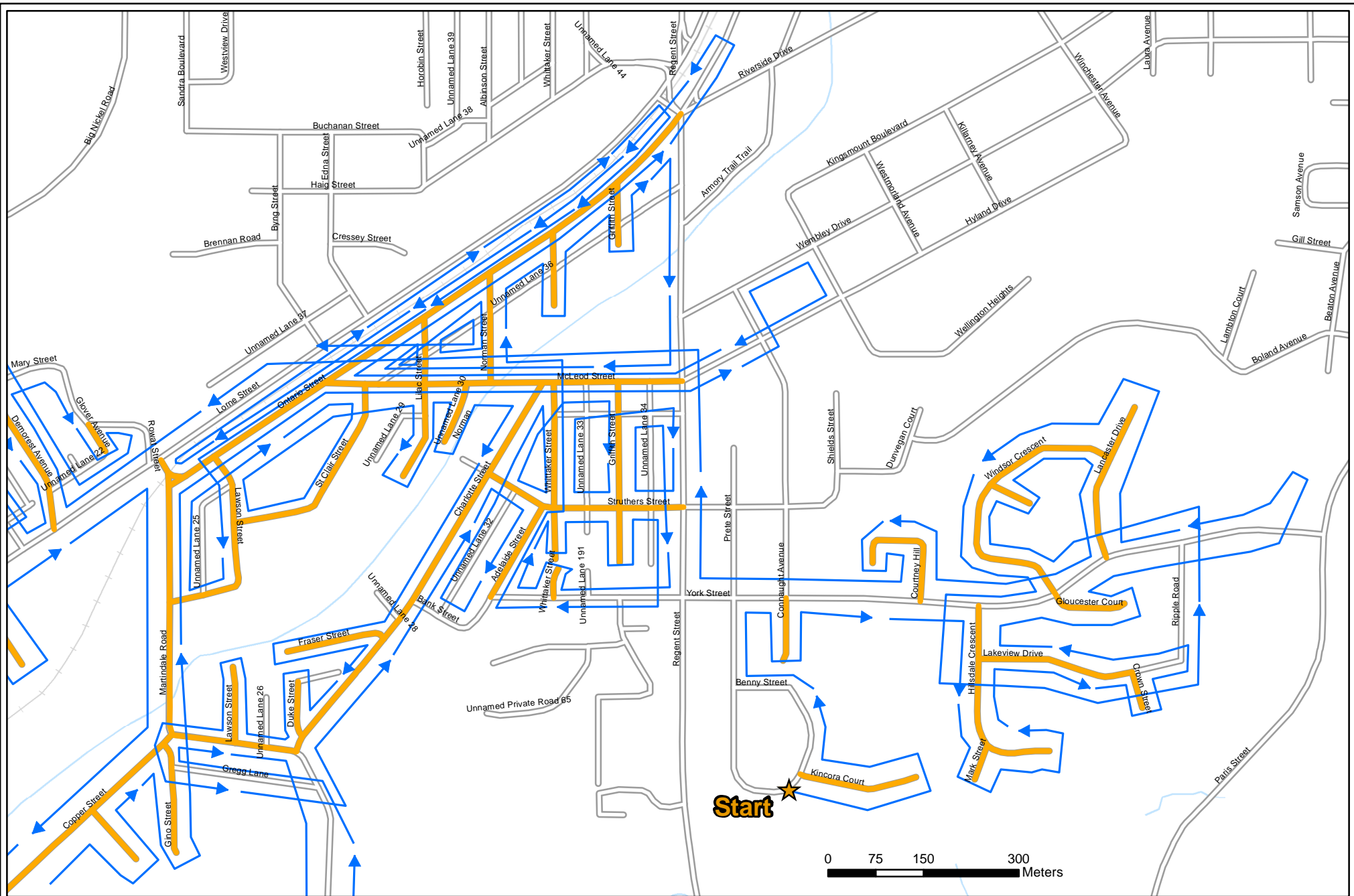
SOUTH SECTION 2025-2026

PLOW & SAND 5

Date: August 11, 2025

3 of 3

Created by the GIS Operations Section, Growth & Infrastructure, City of Greater Sudbury

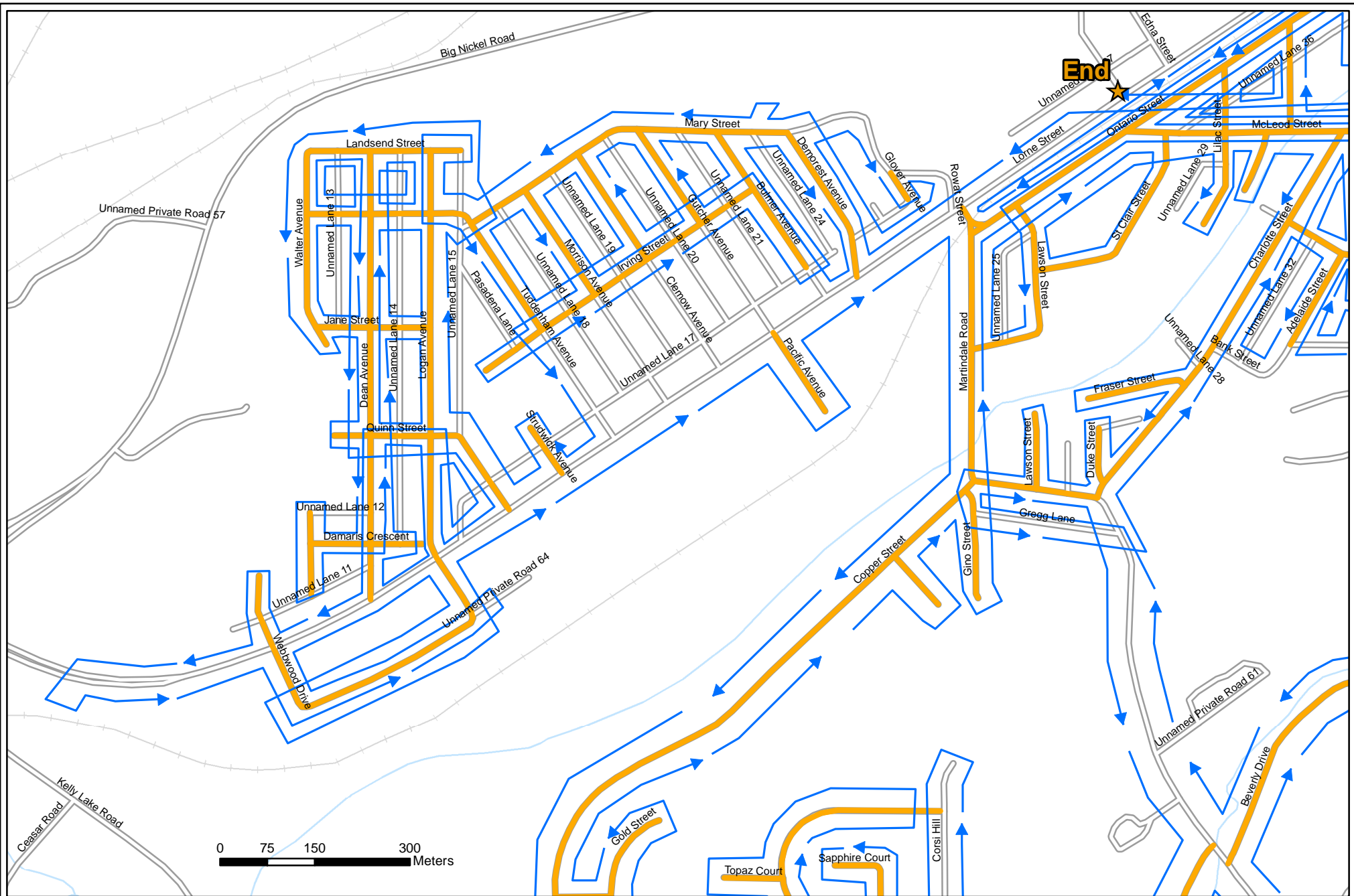


SOUTH SECTION 2025-2026

Date: August 11, 2025
 Created by the GIS Operations Section, Growth & Infrastructure, City of Greater Sudbury

PLOW & SAND 6

1 of 3
 Vehicle: S670/S667 & Tate Loader

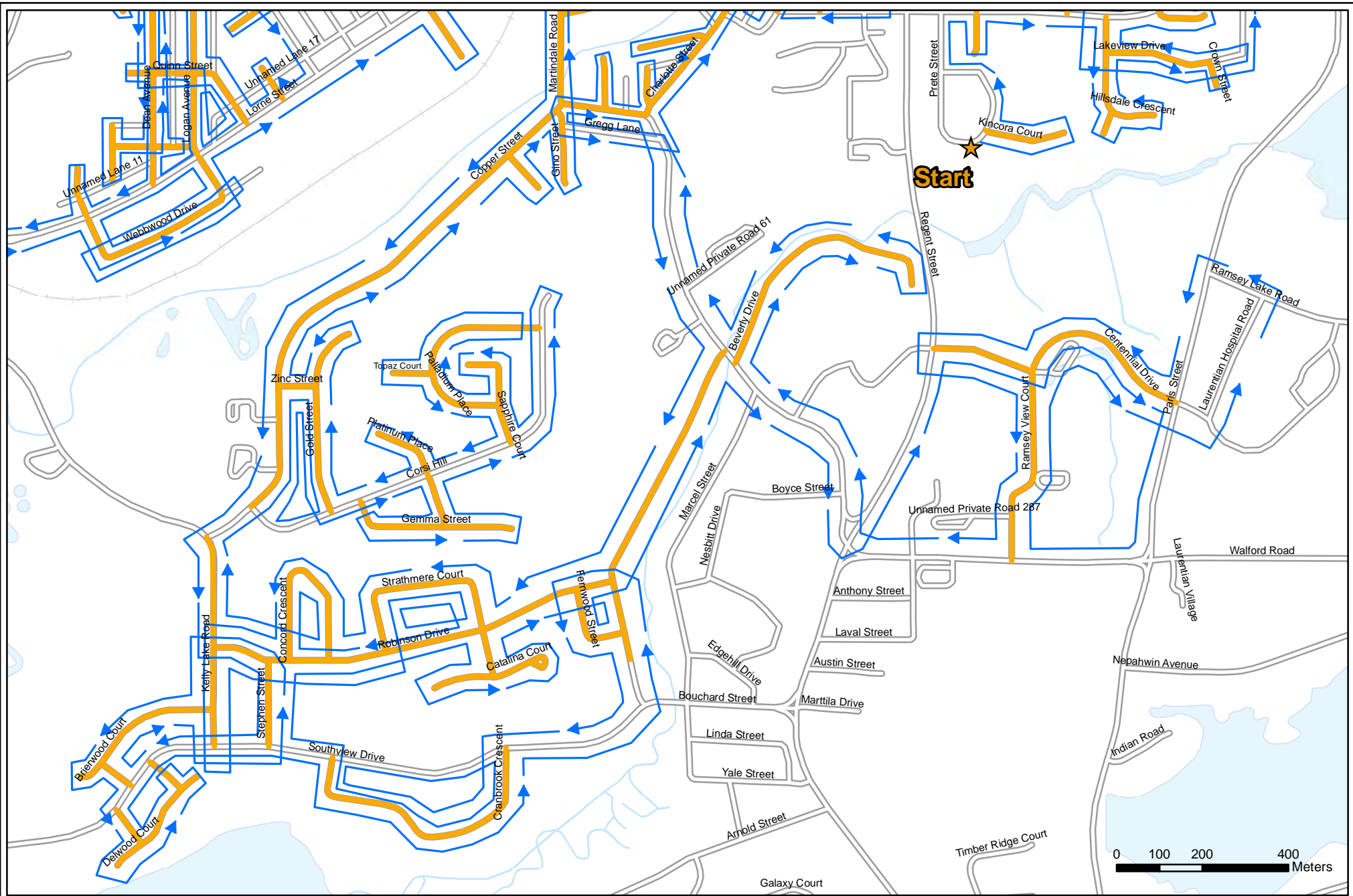


SOUTH SECTION 2025-2026

Date: August 11, 2025
 Created by the GIS Operations Section, Growth & Infrastructure, City of Greater Sudbury

PLOW & SAND 6

2 of 3
 Vehicle: S670/S667 & Tate Loader

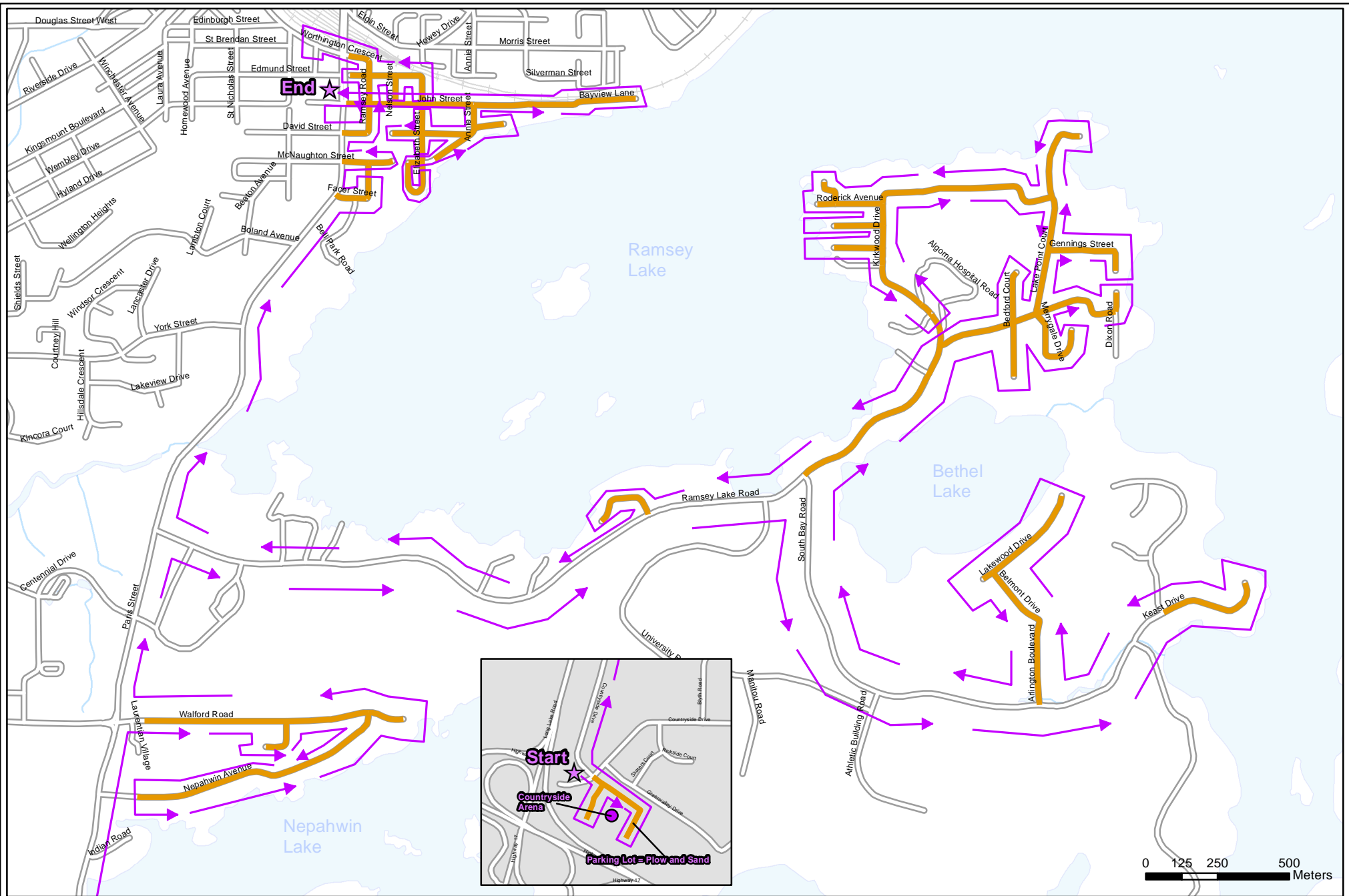


SOUTH SECTION 2025-2026

Date: August 11, 2025
 Created by the GIS Operations Section, Growth & Infrastructure, City of Greater Sudbury

PLOW & SAND 6

3 of 3
 Vehicle: S670/S667 & Tate Loader



SOUTH SECTION 2025-2026

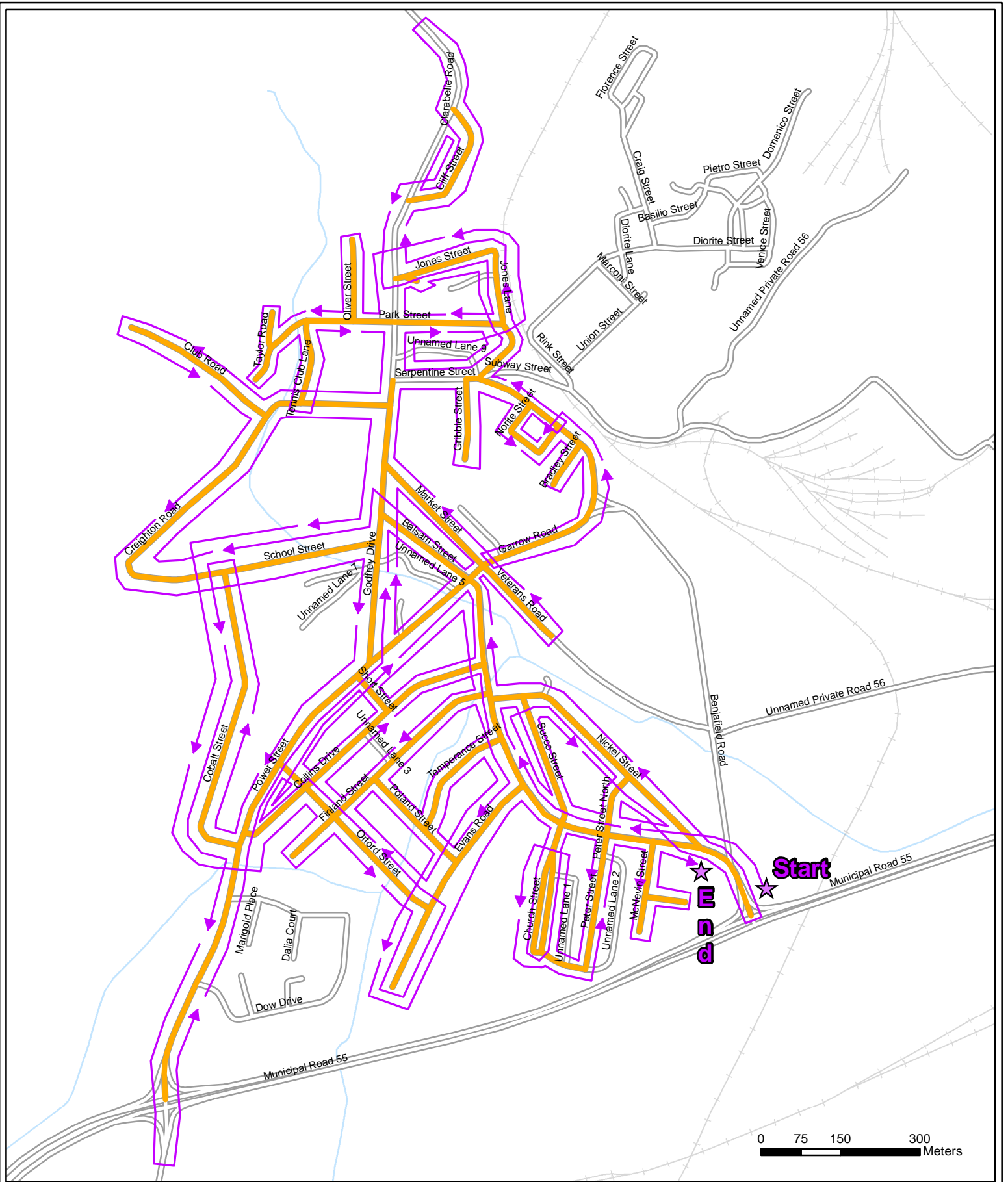
PLOW & SAND 7A

Date: August 11, 2025

Created by the GIS Operations Section, Growth & Infrastructure, City of Greater Sudbury

1 of 2

Vehicle: S667 & Grader



SOUTH SECTION 2025-2026

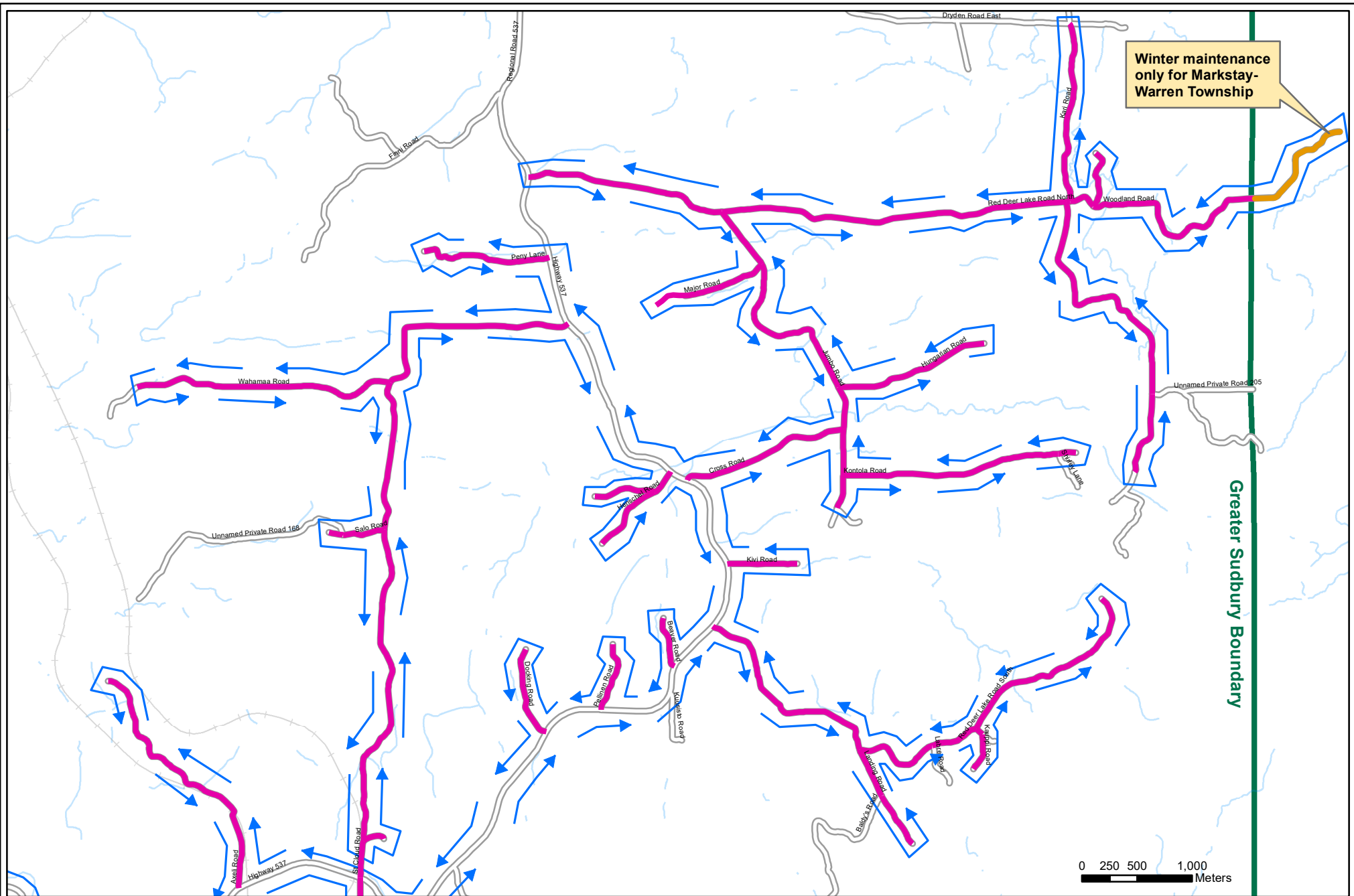
PLOW & SAND 7A

Date: August 11, 2025

Created by the GIS Operations Section, Growth & Infrastructure, City of Greater Sudbury

2 of 2

Vehicle: S670 & Grader



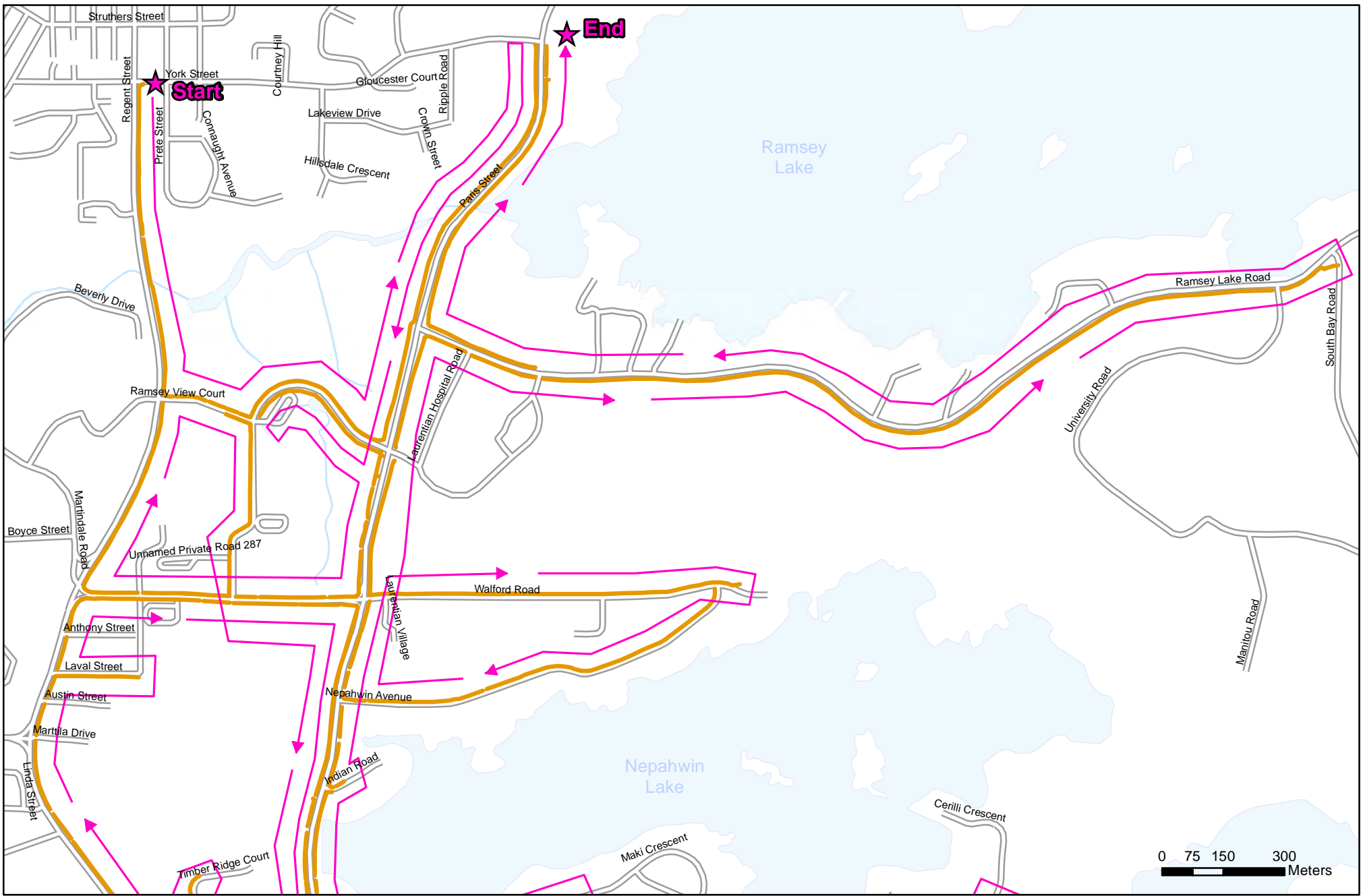
SOUTH SECTION 2025-2026

Date: October 23, 2025
 Created by the GIS Operations Section, Growth & Infrastructure, City of Greater Sudbury

PLOW & SAND 8

2 of 2

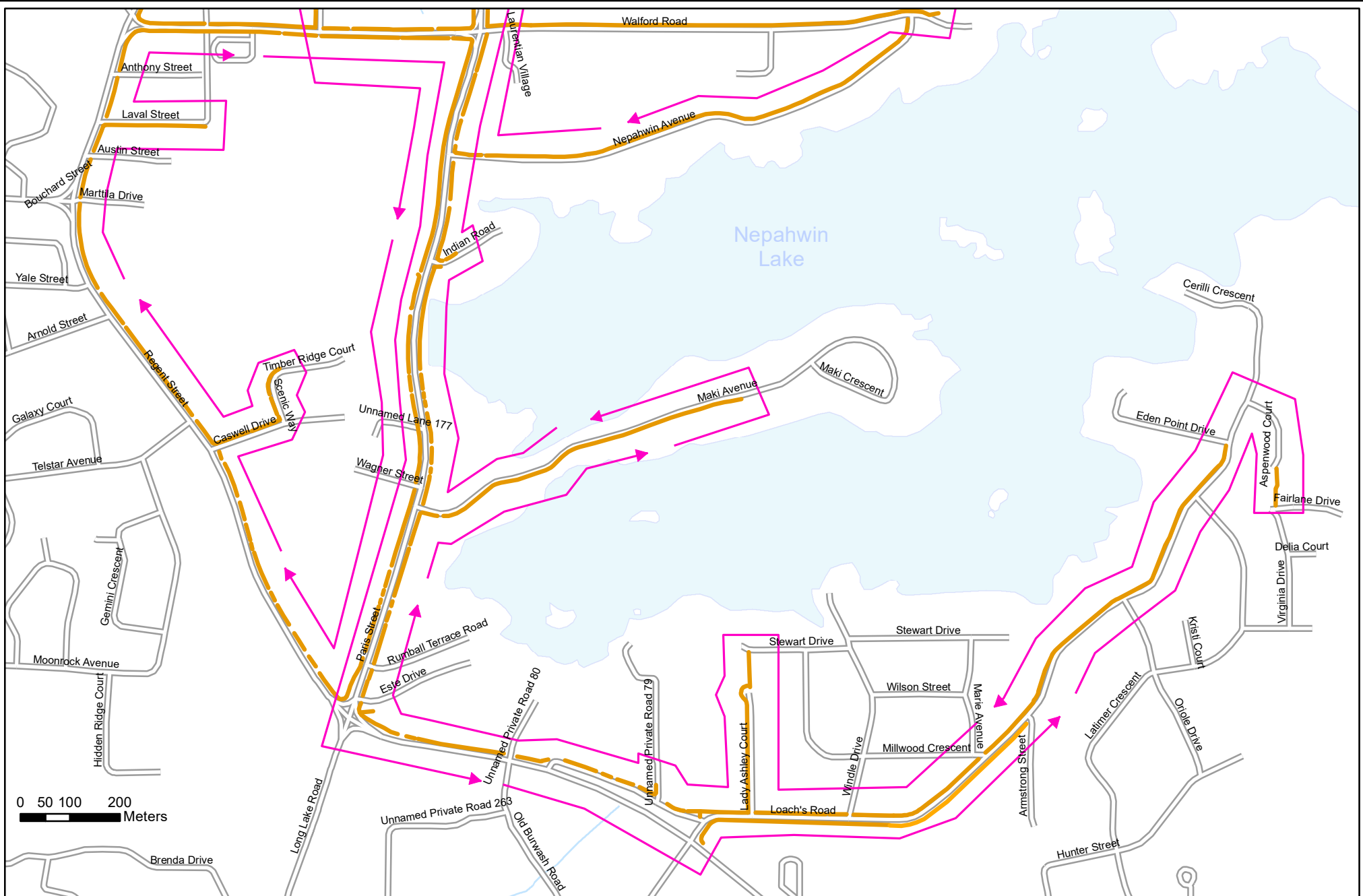
Vehicle: Grader & Combination Unit



SOUTH SECTION 2025-2026

SIDEWALK 1

Date: August 11, 2025
 Created by the GIS Operations Section, Growth & Infrastructure, City of Greater Sudbury

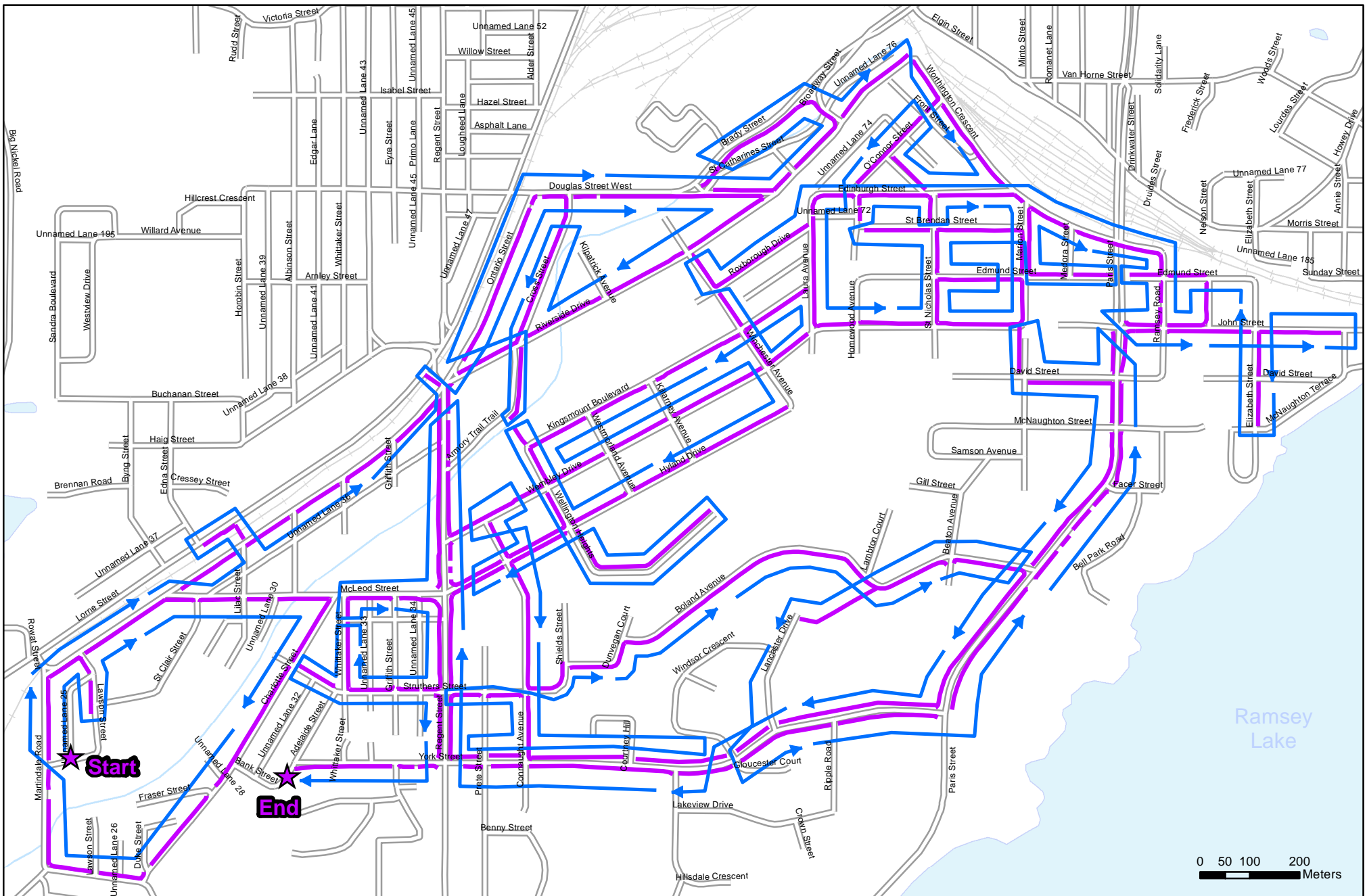


SOUTH SECTION 2025-2026

SIDEWALK 1

Date: September 3, 2025

Created by the GIS Operations Section, Growth & Infrastructure, City of Greater Sudbury

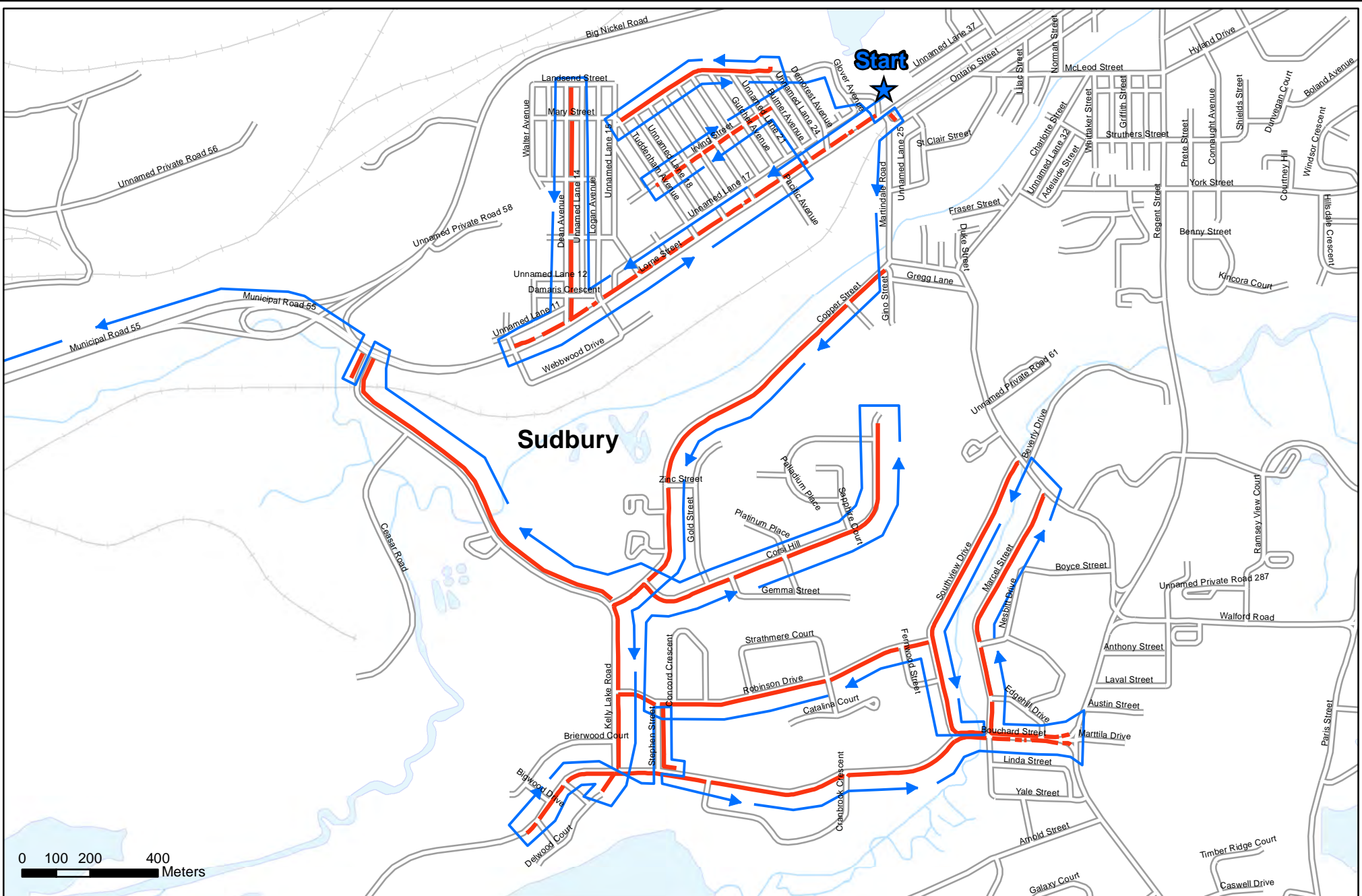


SOUTH SECTION 2025-2026

SIDEWALK 2

Date: August 11, 2025

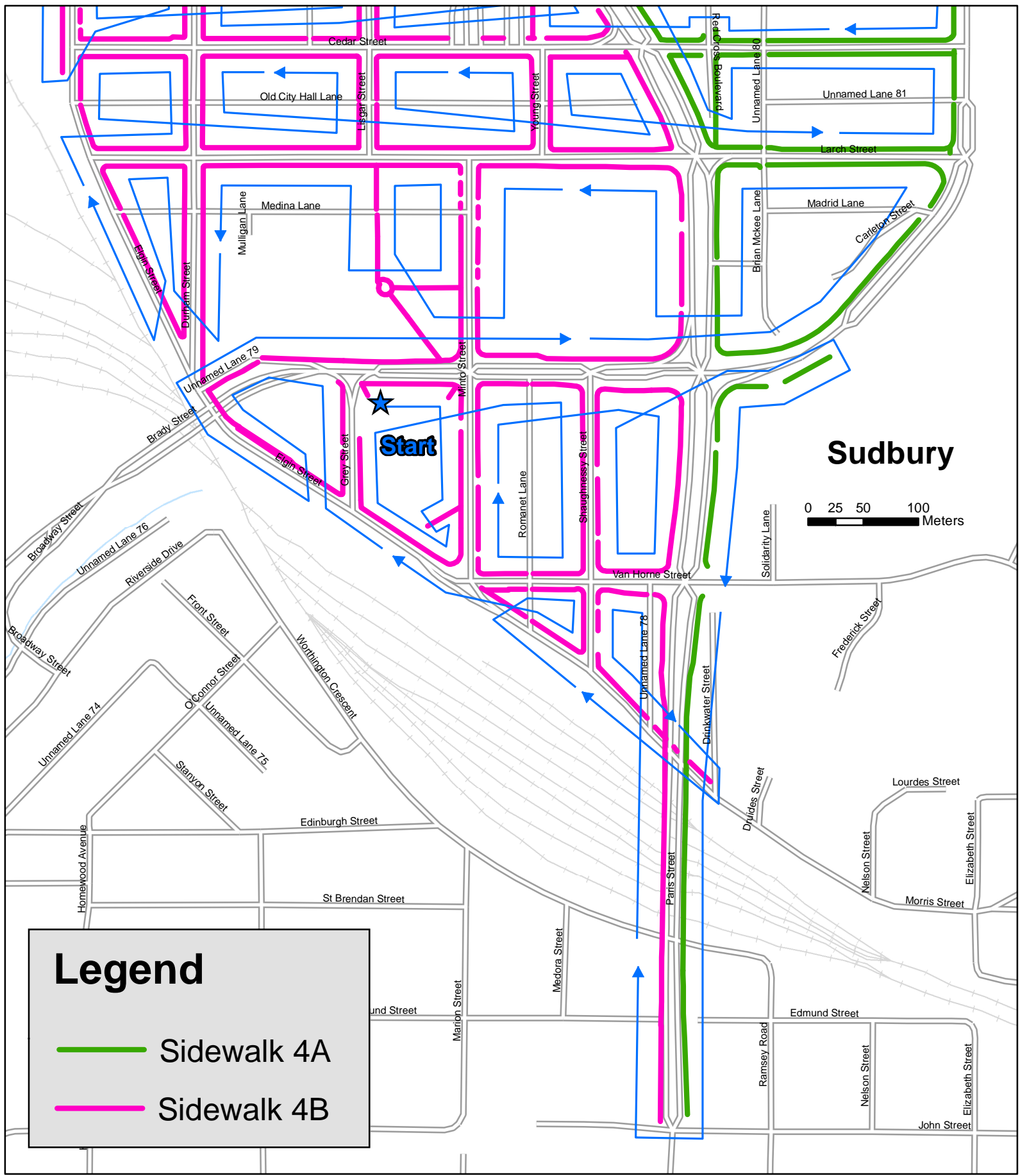
Created by the GIS Operations Section, Growth & Infrastructure, City of Greater Sudbury



SOUTH SECTION 2025-2026

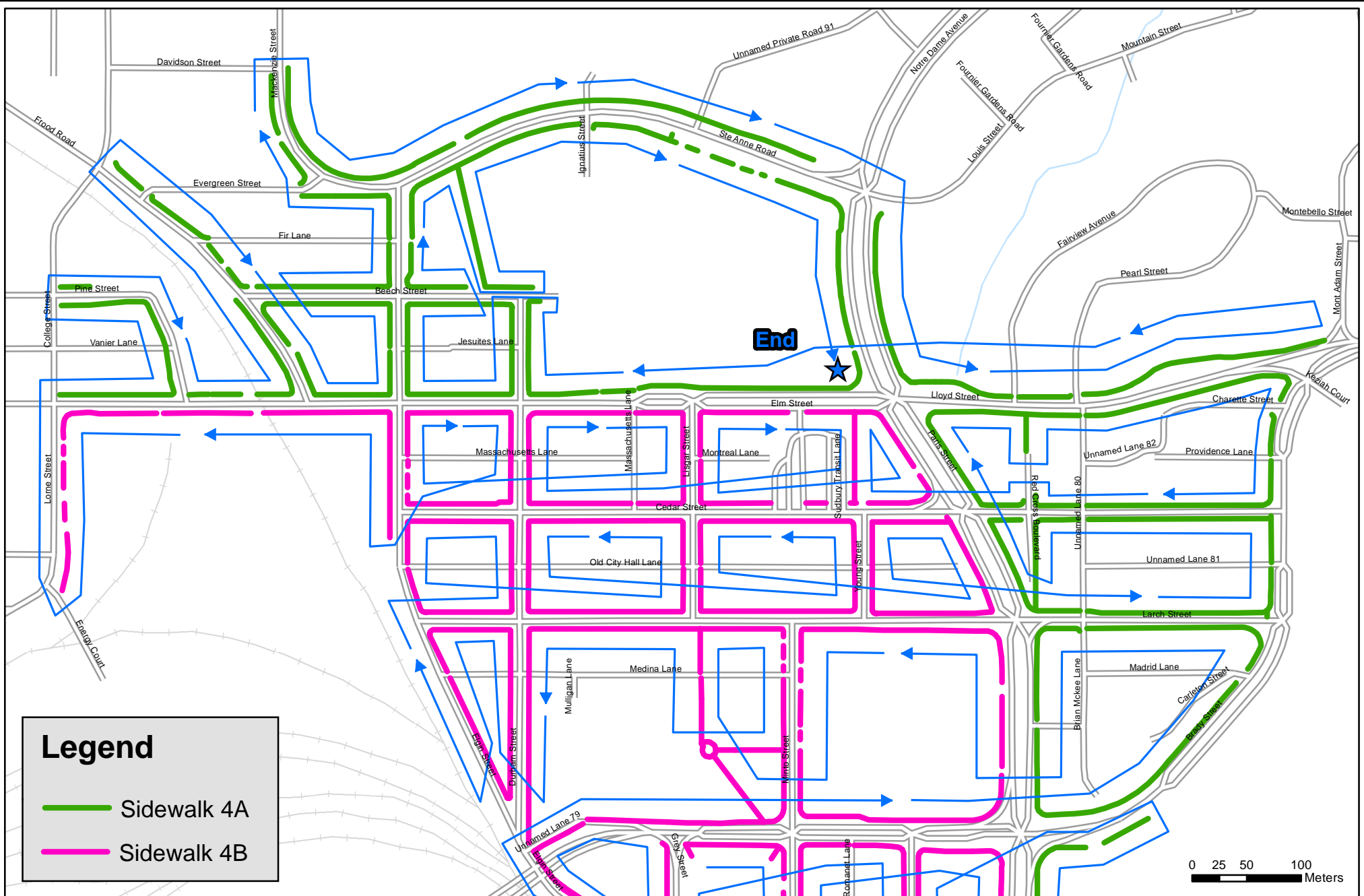
SIDEWALK 3

Date: August 11, 2025
 Created by the GIS Operations Section, Growth & Infrastructure, City of Greater Sudbury



SOUTH SECTION 2025-2026

SIDEWALK 4

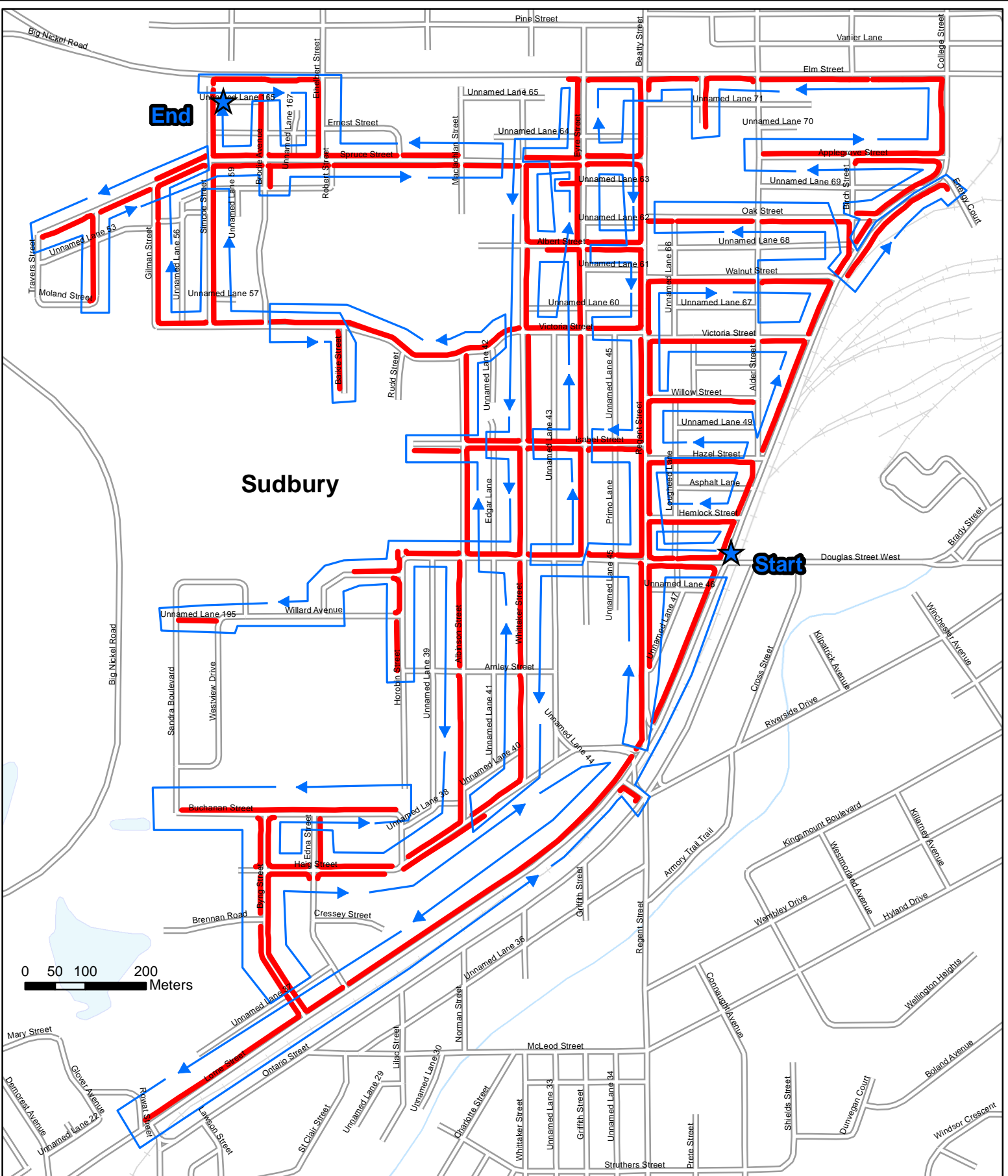


SOUTH SECTION 2025-2026

SIDEWALK 4

Date: August 11, 2025

Created by the GIS Operations Section, Growth & Infrastructure, City of Greater Sudbury

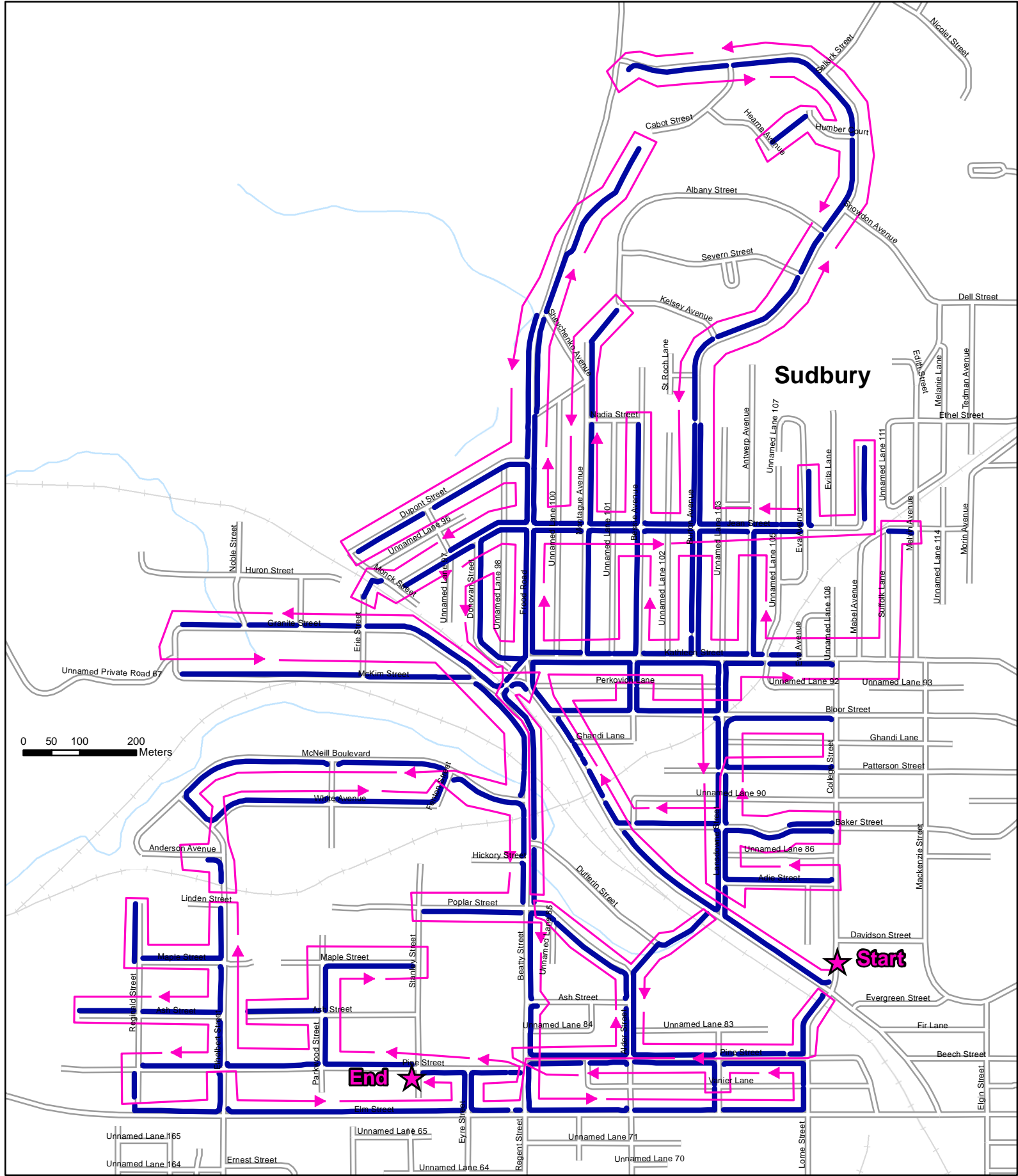


SOUTH SECTION 2025-2026

SIDEWALK 5

Date: August 11, 2025

Created by the GIS Operations Section, Growth & Infrastructure, City of Greater Sudbury

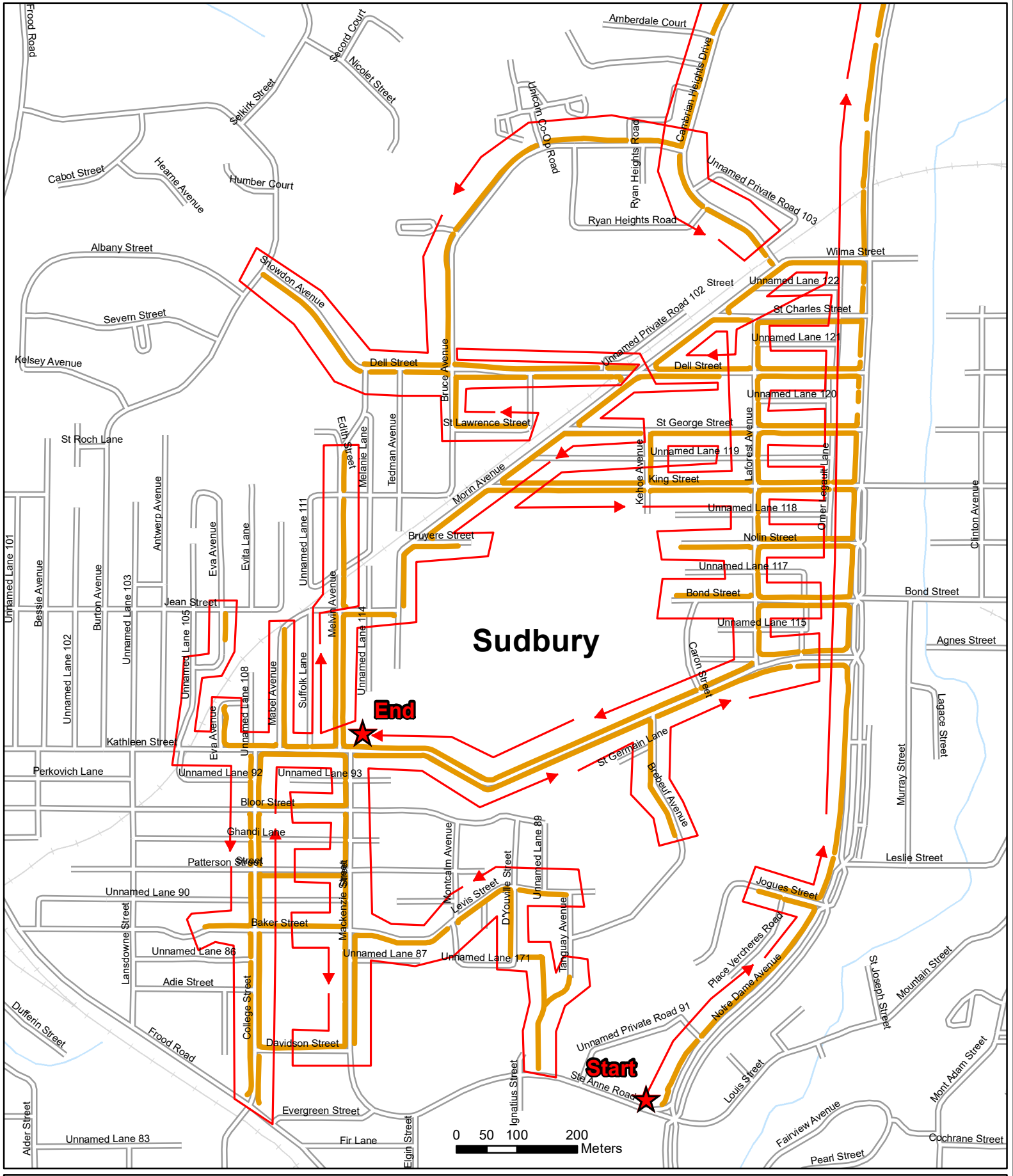


SOUTH SECTION 2025-2026

SIDEWALK 6

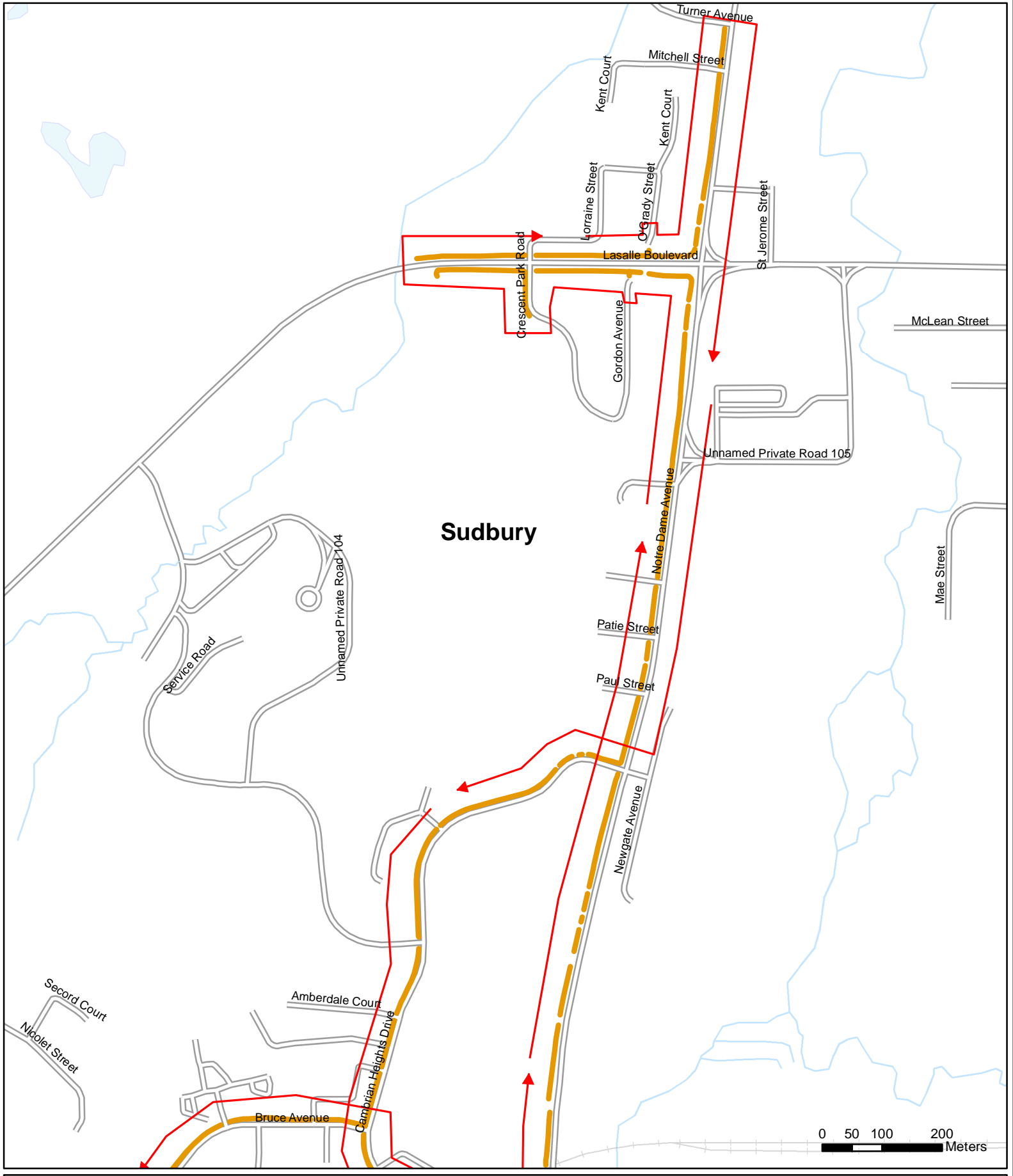
Date: August 11, 2025

Created by the GIS Operations Section, Growth & Infrastructure, City of Greater Sudbury



SOUTH SECTION 2025-2026

SIDEWALK 7

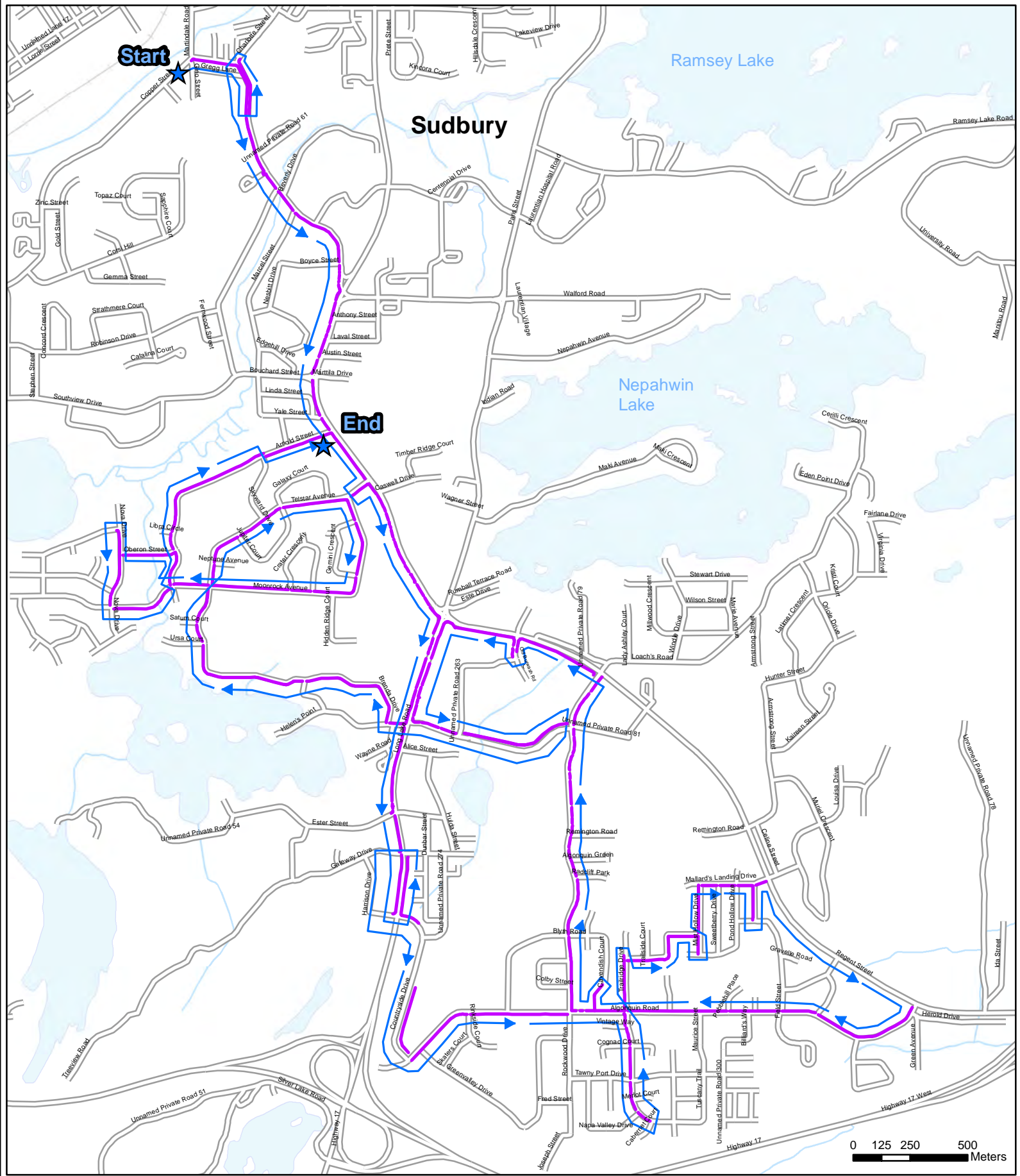


SOUTH SECTION 2025-2026

SIDEWALK 7

Date: August 11, 2025

Created by the GIS Operations Section, Growth & Infrastructure, City of Greater Sudbury



SOUTH SECTION 2025-2026

SIDEWALK 8