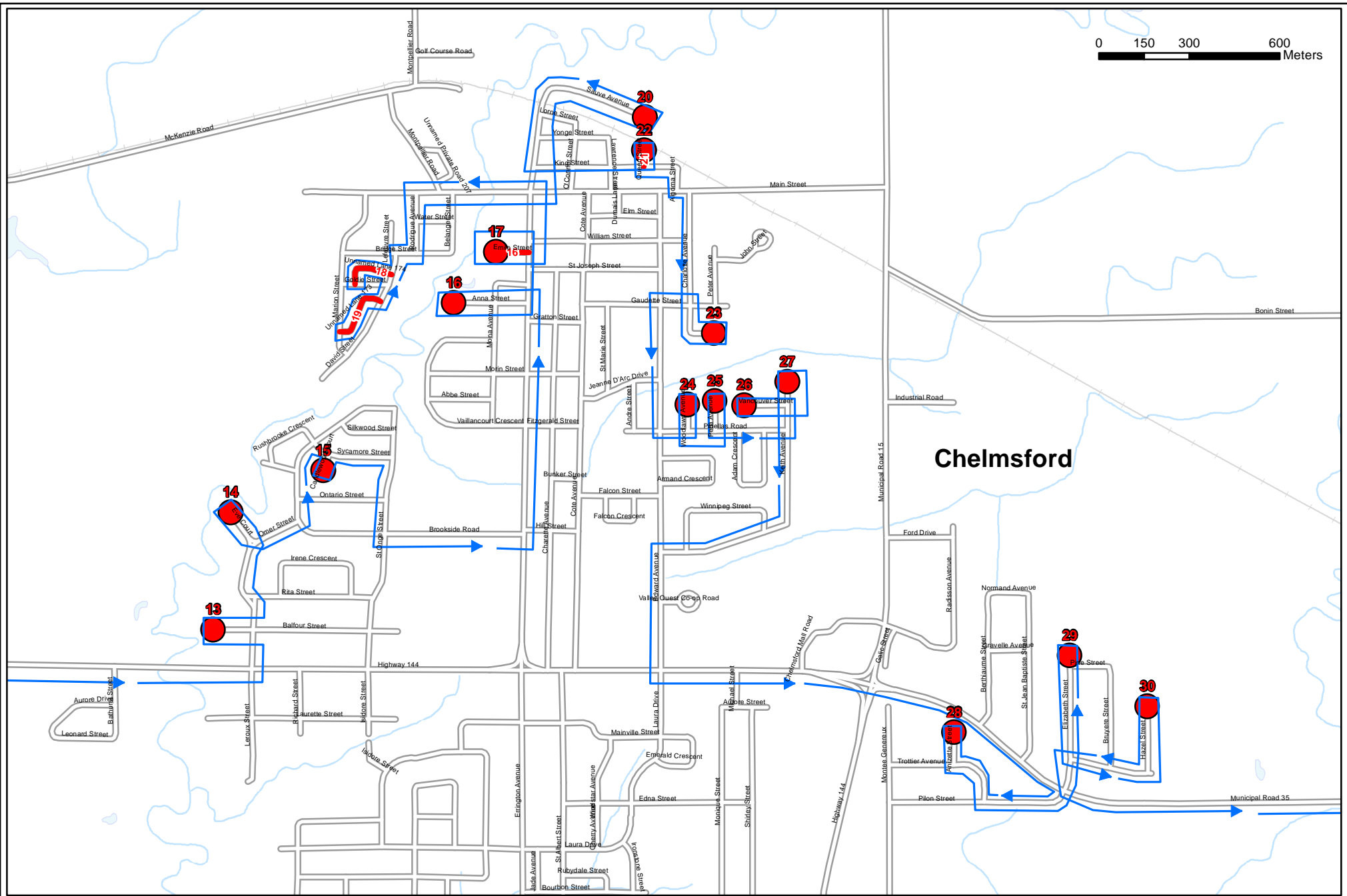


# NORTHWEST SECTION 2025-2026

4 X 4 - 2

Date: July 30, 2025  
 Created by the GIS Operations Section, Growth & Infrastructure, City of Greater Sudbury

1 of 1  
 Vehicle: S-572-11

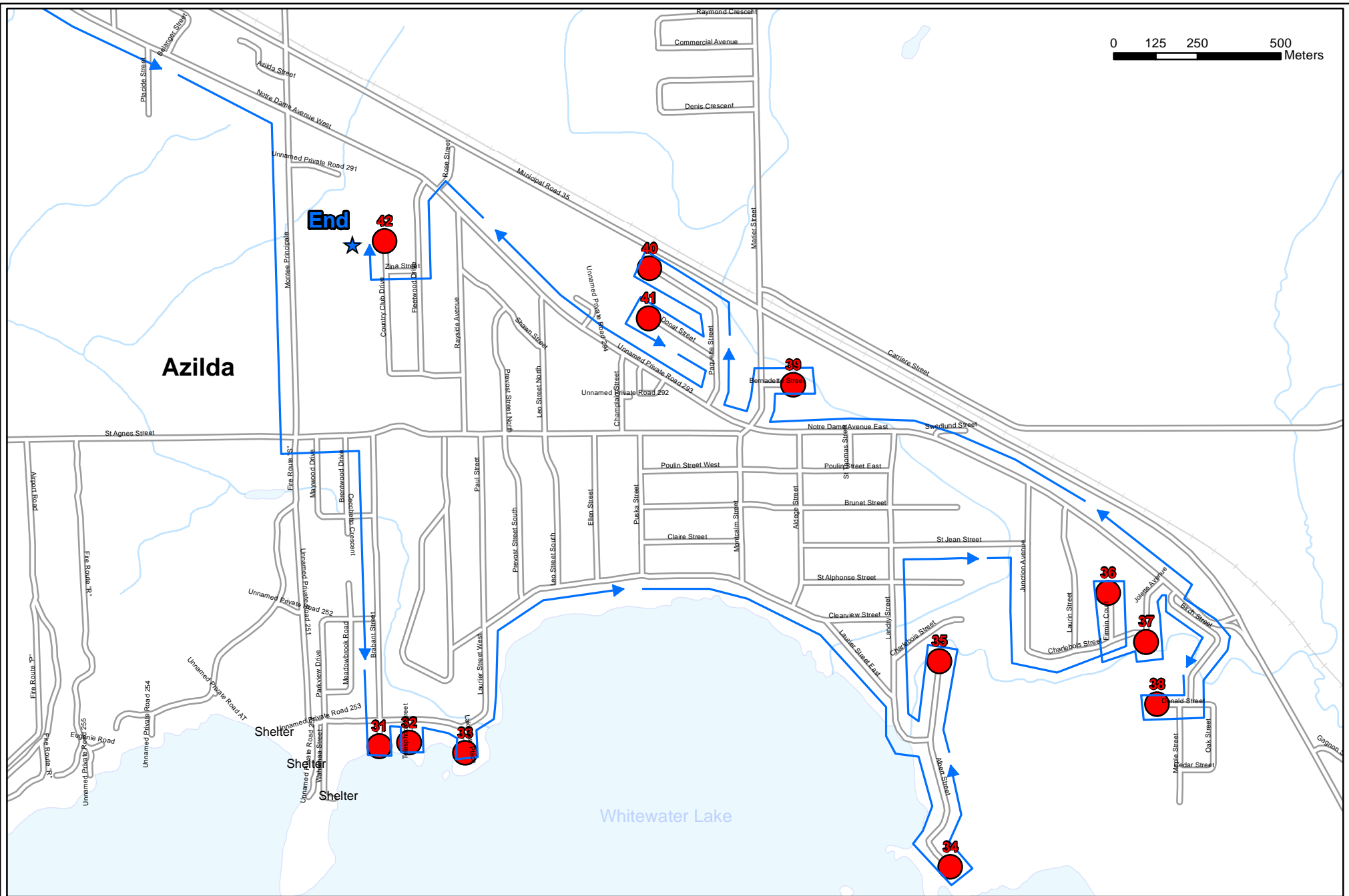


# NORTHWEST SECTION 2025-2026

Date: July 30, 2025  
 Created by the GIS Operations Section, Growth & Infrastructure, City of Greater Sudbury

4 X 4 - 3

1 of 1  
 Vehicle: S-572-11

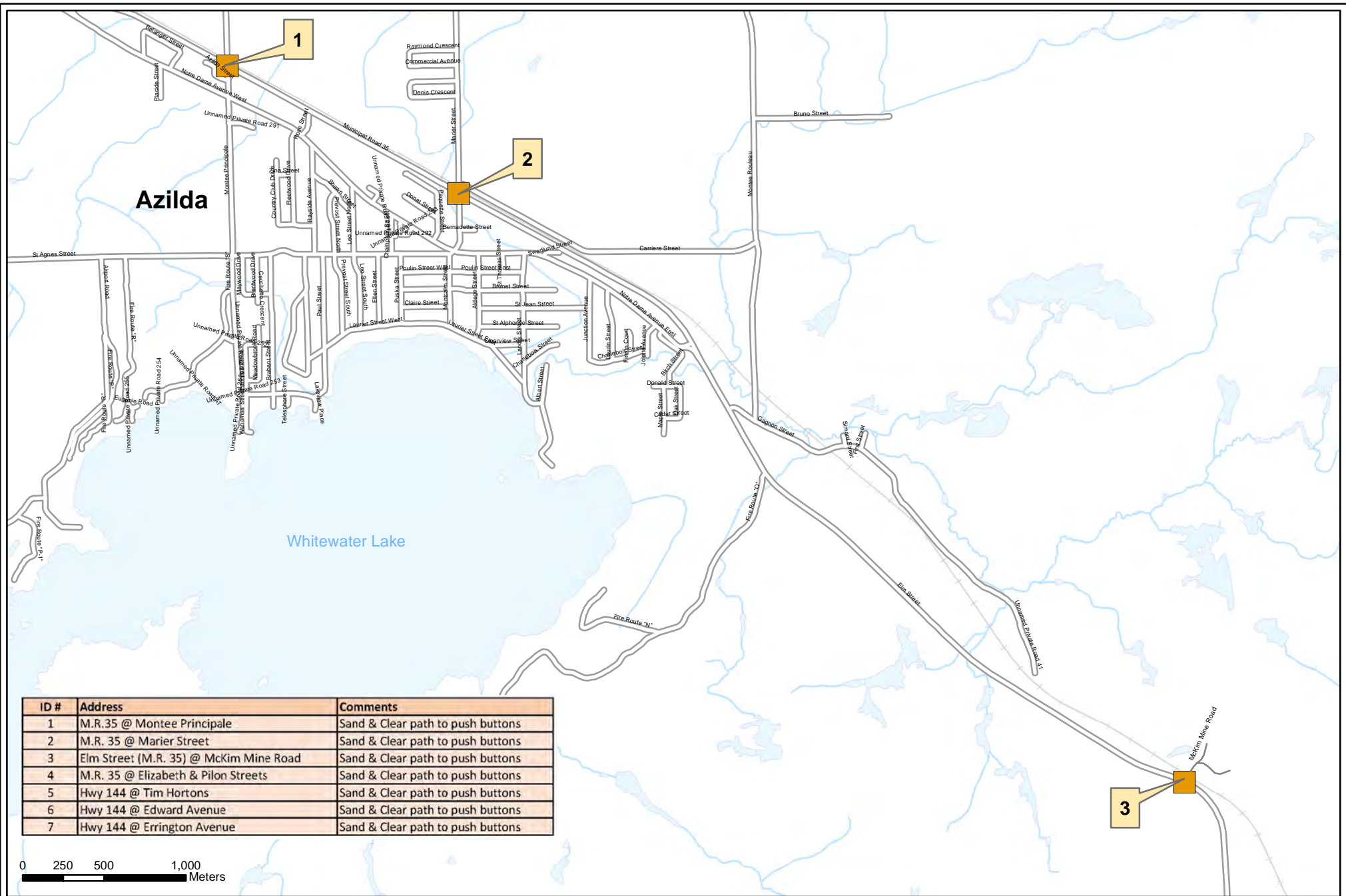


# NORTHWEST SECTION 2025-2026

Date: July 30, 2025  
 Created by the GIS Operations Section, Growth & Infrastructure, City of Greater Sudbury

4 X 4 - 4

1 of 1  
 Vehicle: S-572-11



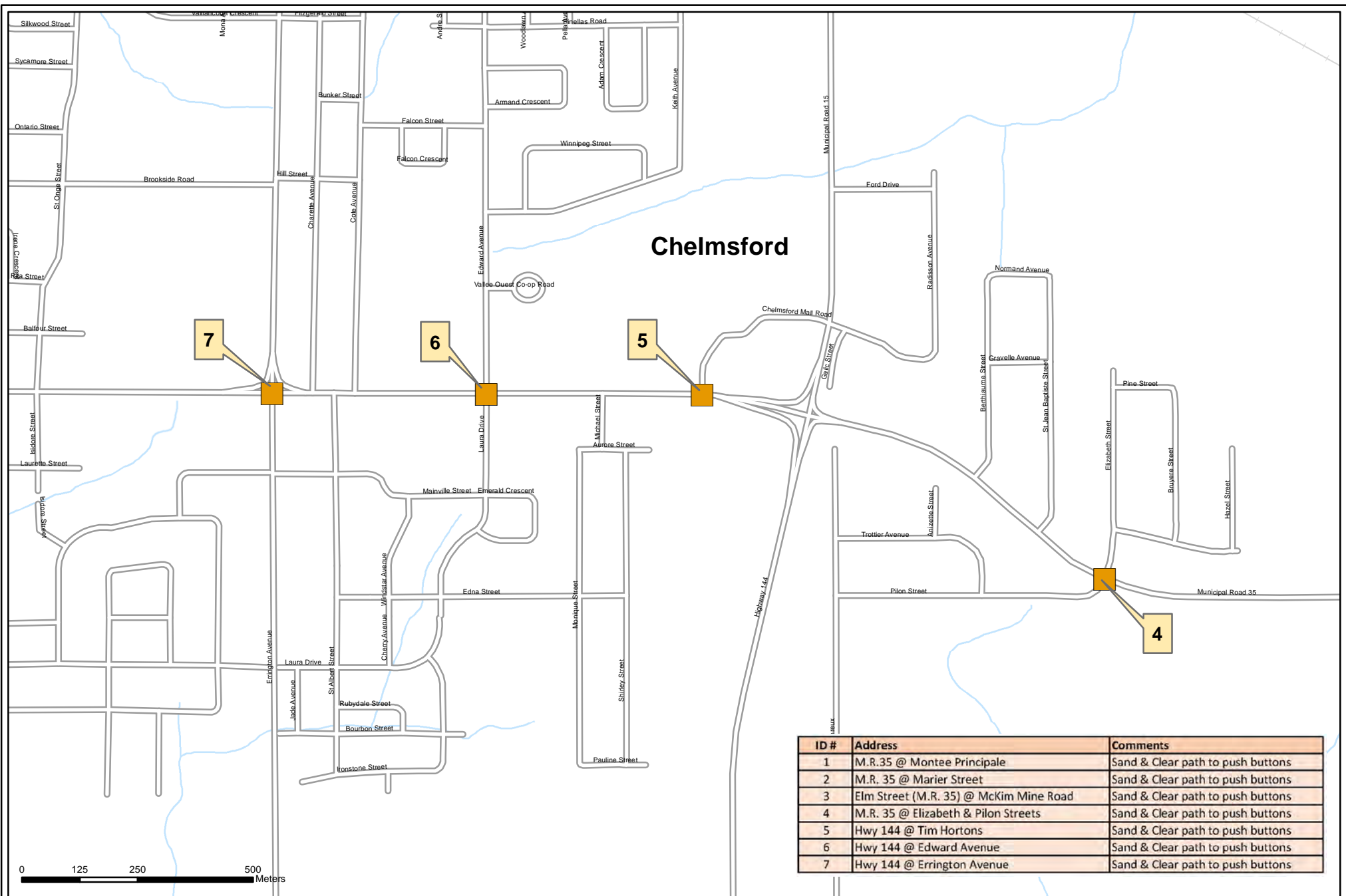
ID #	Address	Comments
1	M.R. 35 @ Montee Principale	Sand & Clear path to push buttons
2	M.R. 35 @ Marier Street	Sand & Clear path to push buttons
3	Elm Street (M.R. 35) @ McKim Mine Road	Sand & Clear path to push buttons
4	M.R. 35 @ Elizabeth & Pilon Streets	Sand & Clear path to push buttons
5	Hwy 144 @ Tim Hortons	Sand & Clear path to push buttons
6	Hwy 144 @ Edward Avenue	Sand & Clear path to push buttons
7	Hwy 144 @ Errington Avenue	Sand & Clear path to push buttons

# NORTHWEST SECTION 2025-2026

# Hand Spot Sanding

Date: July 30, 2025

Created by the GIS Operations Section, Growth & Infrastructure, City of Greater Sudbury

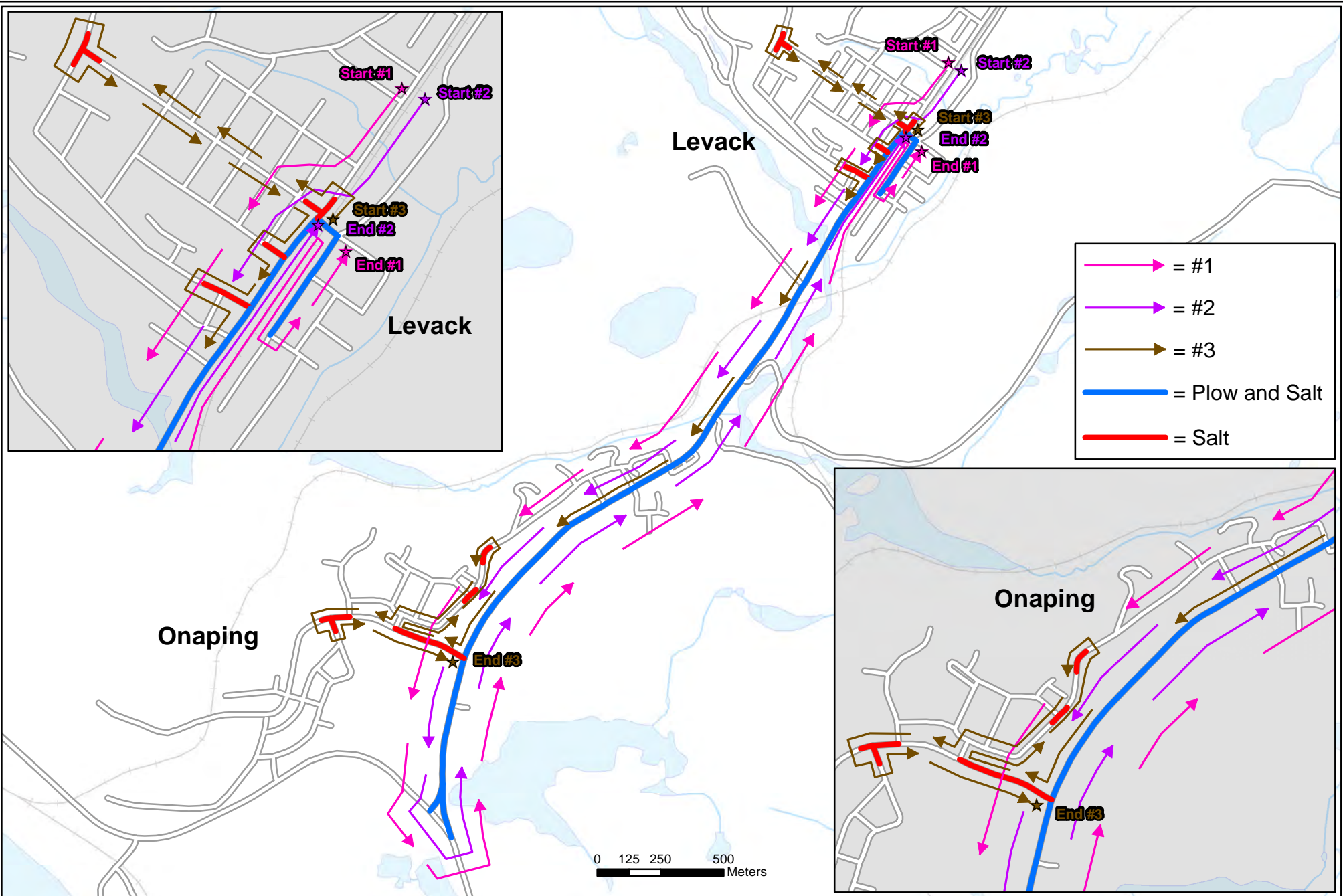


# NORTHWEST SECTION 2025-2026

# Hand Spot Sanding

Date: July 30, 2025

Created by the GIS Operations Section, Growth & Infrastructure, City of Greater Sudbury

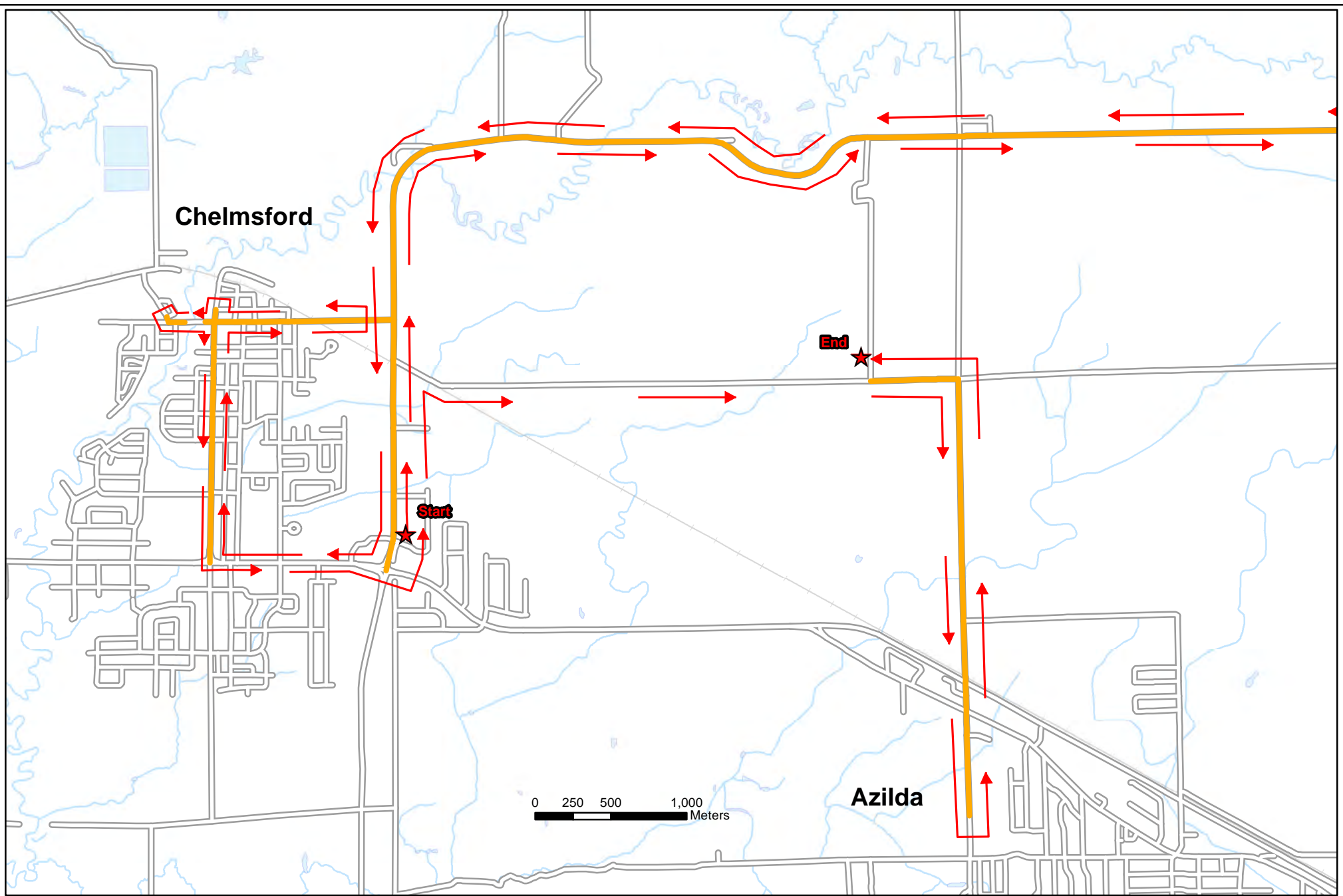


# NORTHWEST SECTION 2025-2026

# PLOW & SALT 1

Date: July 30, 2025  
 Created by the GIS Operations Section, Growth & Infrastructure, City of Greater Sudbury

1 of 1  
 Vehicle: S-133-16



# NORTHWEST SECTION 2025-2026

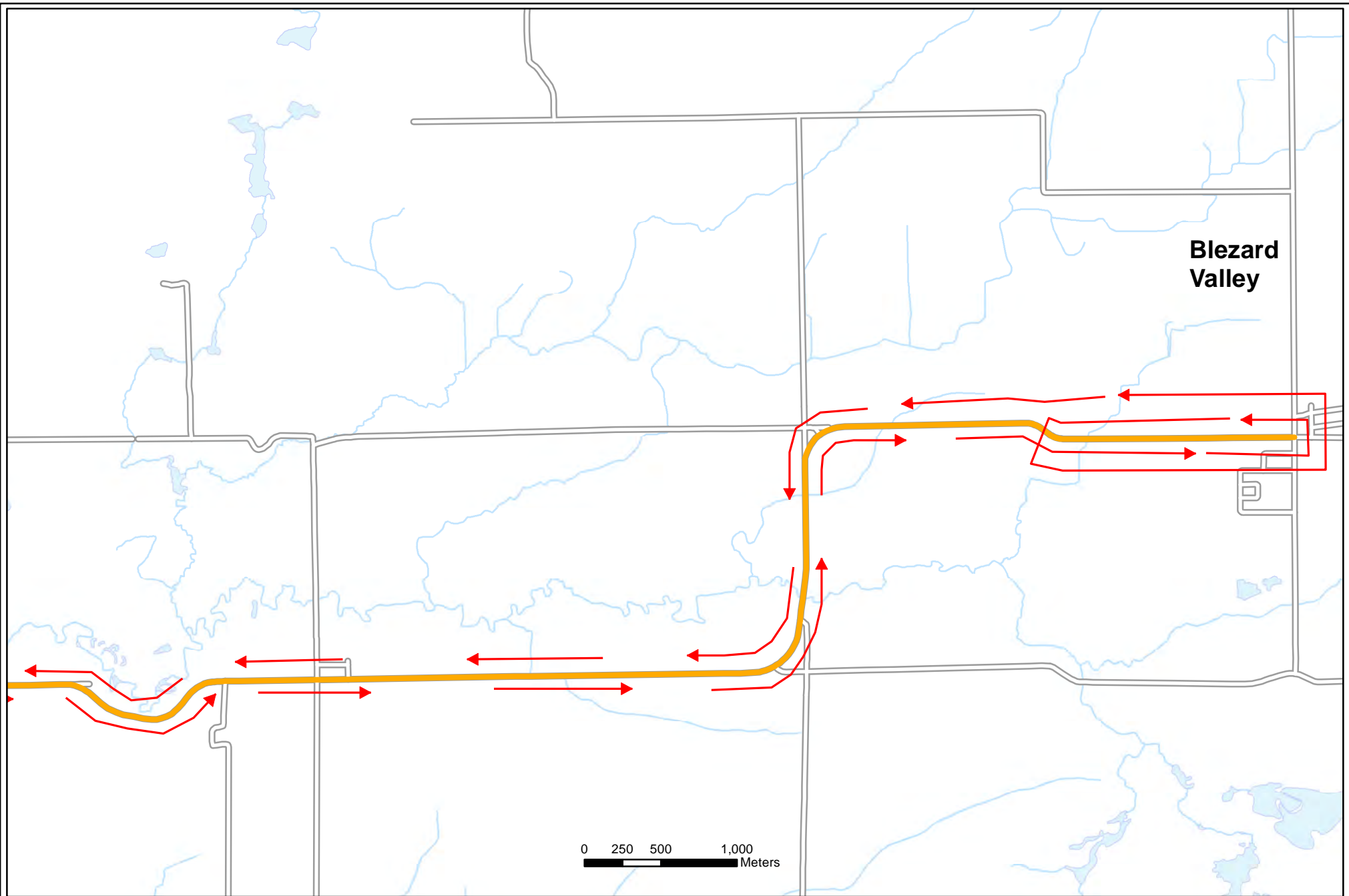
# PLOW & SALT 2

Date: July 30, 2025

Created by the GIS Operations Section, Growth & Infrastructure, City of Greater Sudbury

1 of 2

Vehicle: S-648-15/A-253



# NORTHWEST SECTION 2025-2026

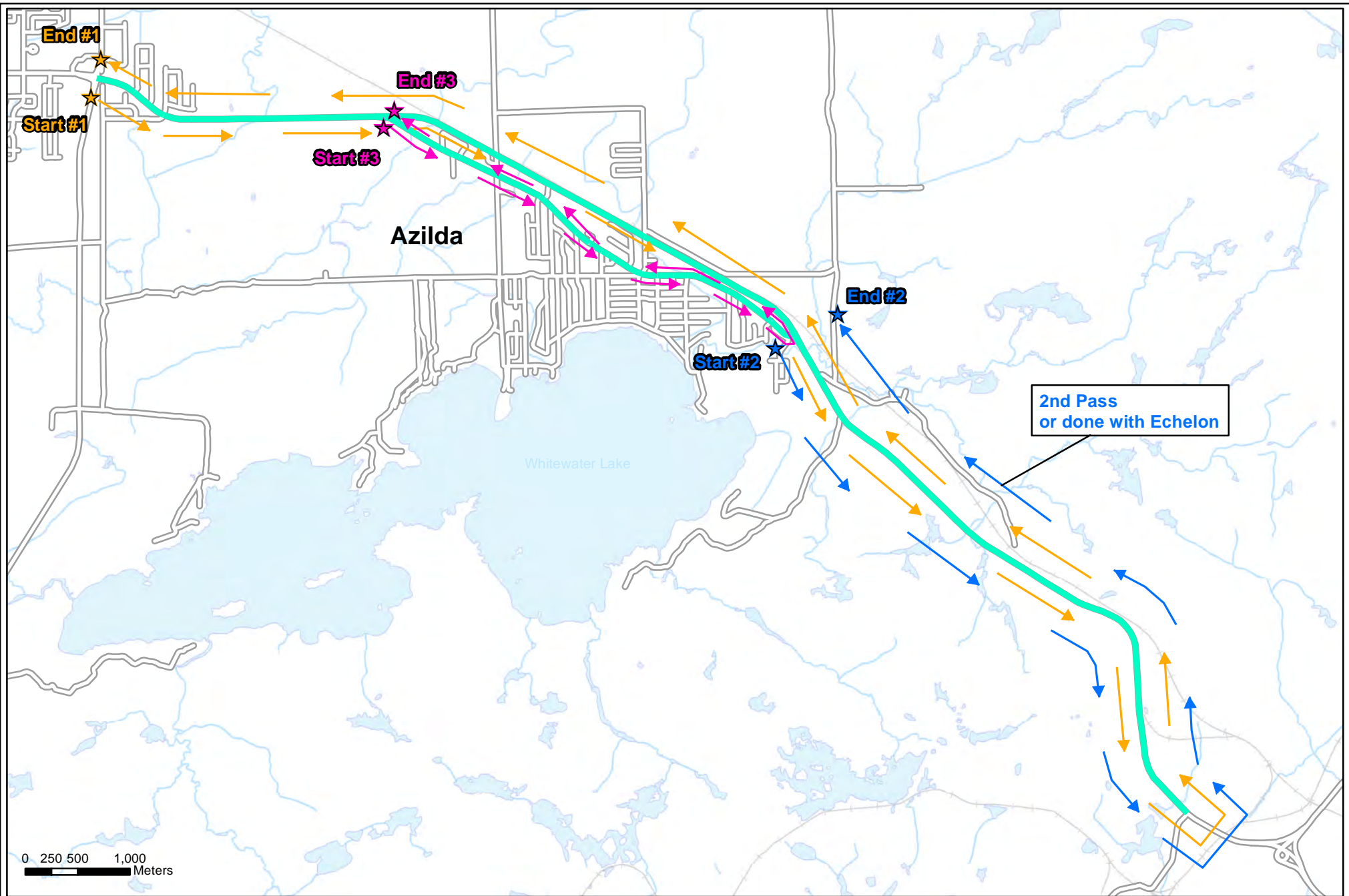
# PLOW & SALT 2

Date: July 30, 2025

2 of 2

Created by the GIS Operations Section, Growth & Infrastructure, City of Greater Sudbury

Vehicle: S-648-15/A-253



# NORTHWEST SECTION 2025-2026

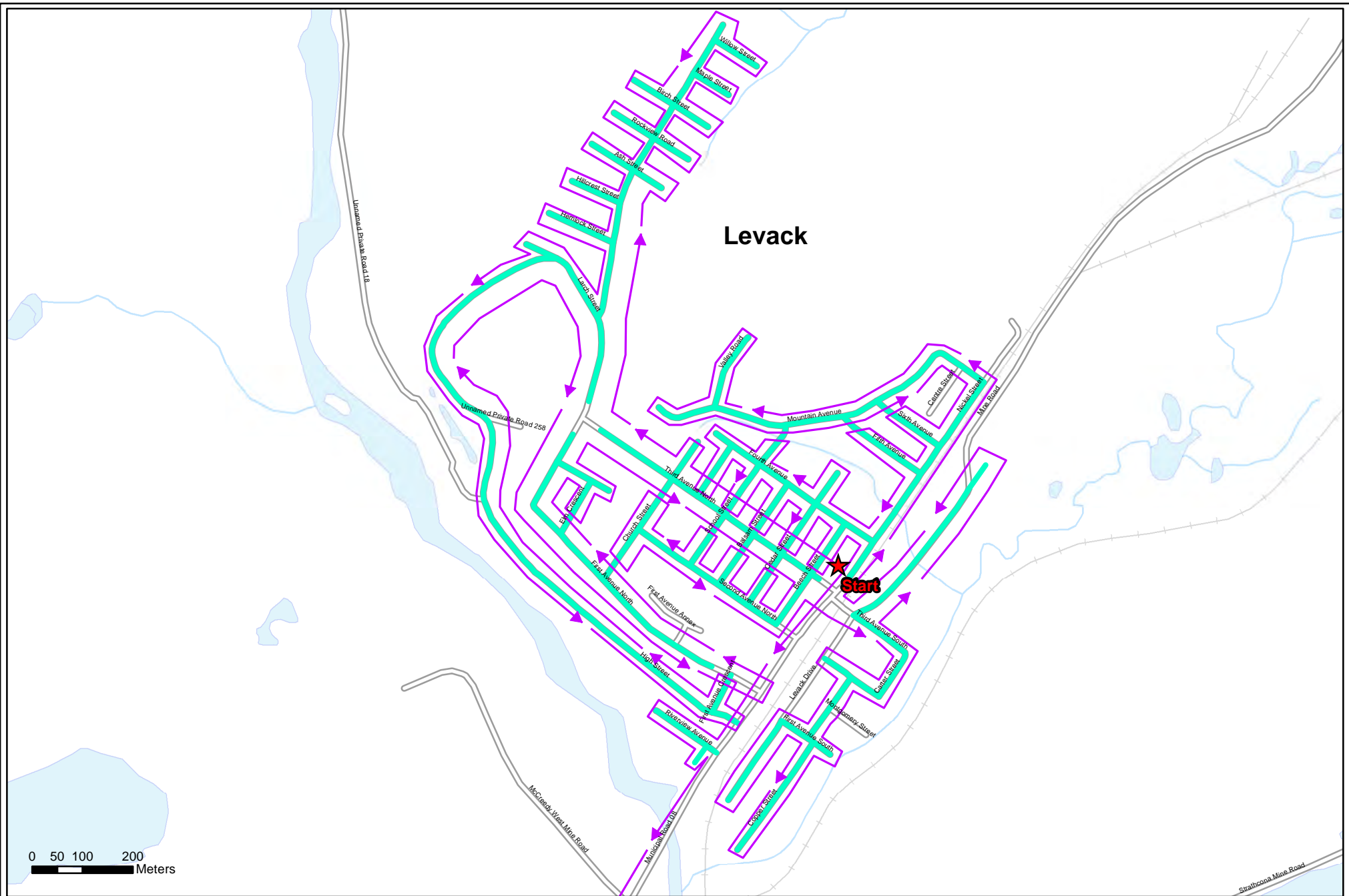
# PLOW & SALT 3

Date: July 30, 2025

1 of 1

Created by the GIS Operations Section, Growth & Infrastructure, City of Greater Sudbury

Vehicle: S-643 & S-634-14/A-254 & A-251

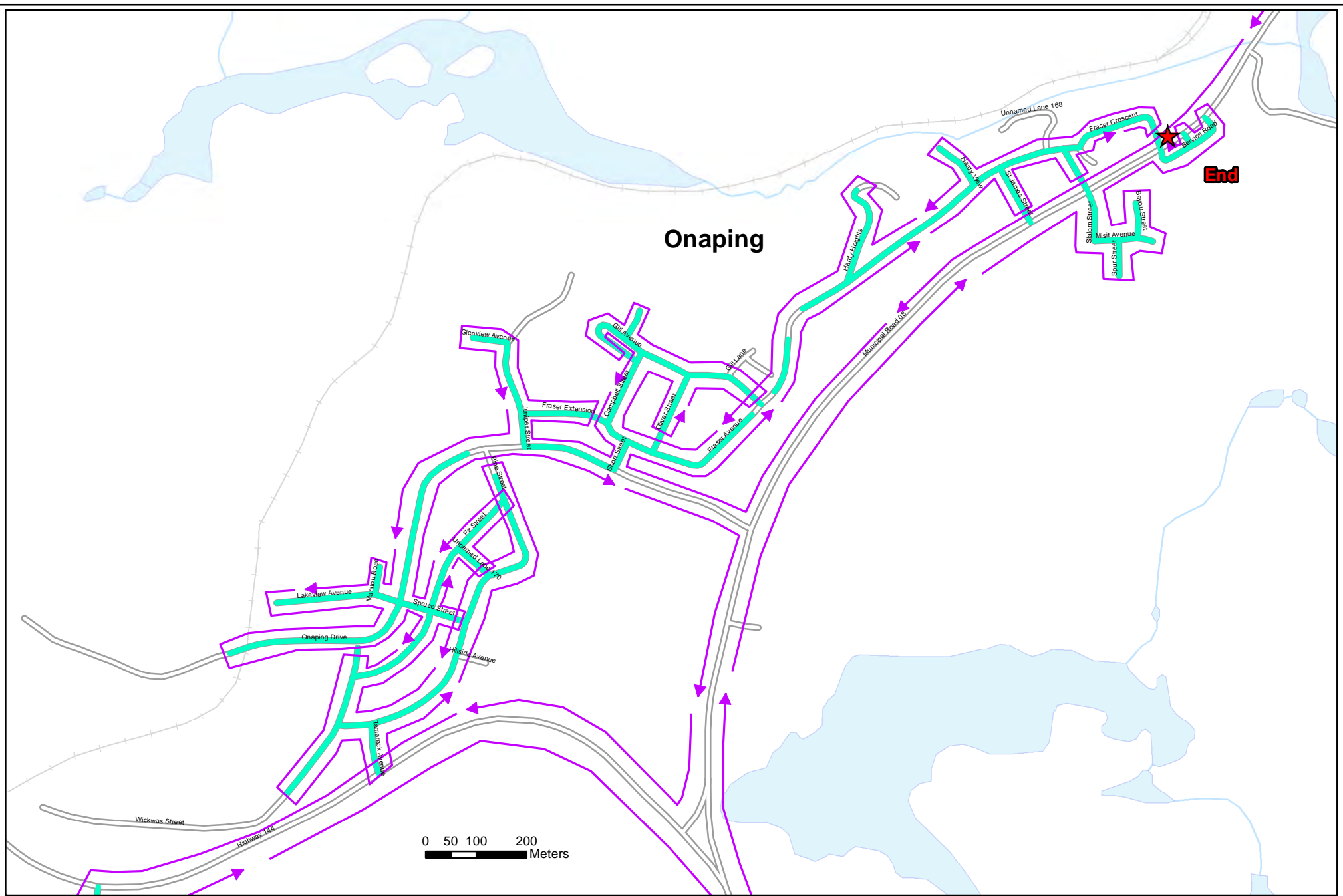


# NORTHWEST SECTION 2025-2026

# PLOW & SAND 1

Date: July 30, 2025  
 Created by the GIS Operations Section, Growth & Infrastructure, City of Greater Sudbury

1 of 3  
 Vehicle: S-643



# NORTHWEST SECTION 2025-2026

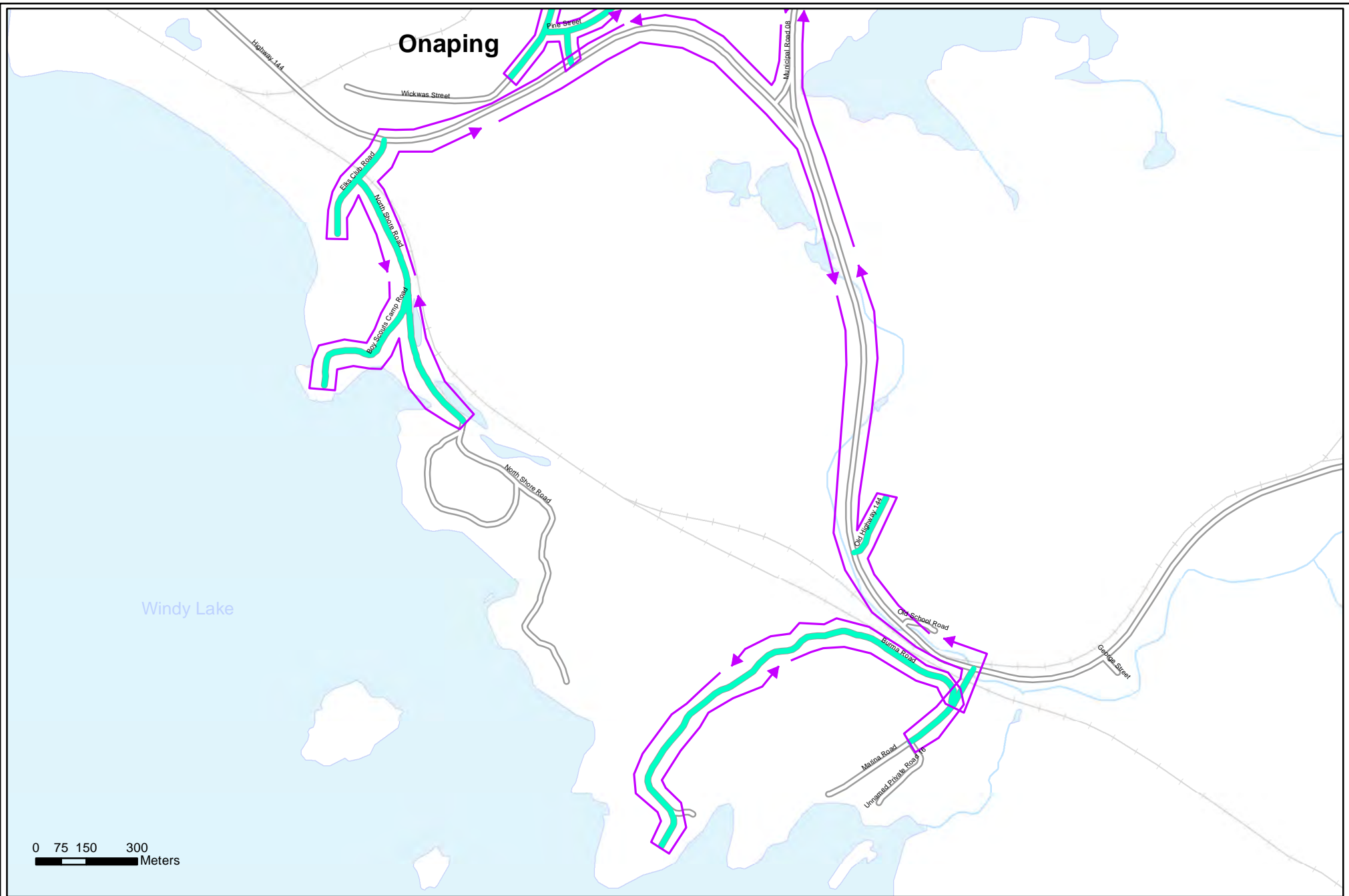
# PLOW & SAND 1

Date: July 30, 2025

2 of 3

Created by the GIS Operations Section, Growth & Infrastructure, City of Greater Sudbury

Vehicle: S-643



# NORTHWEST SECTION 2025-2026

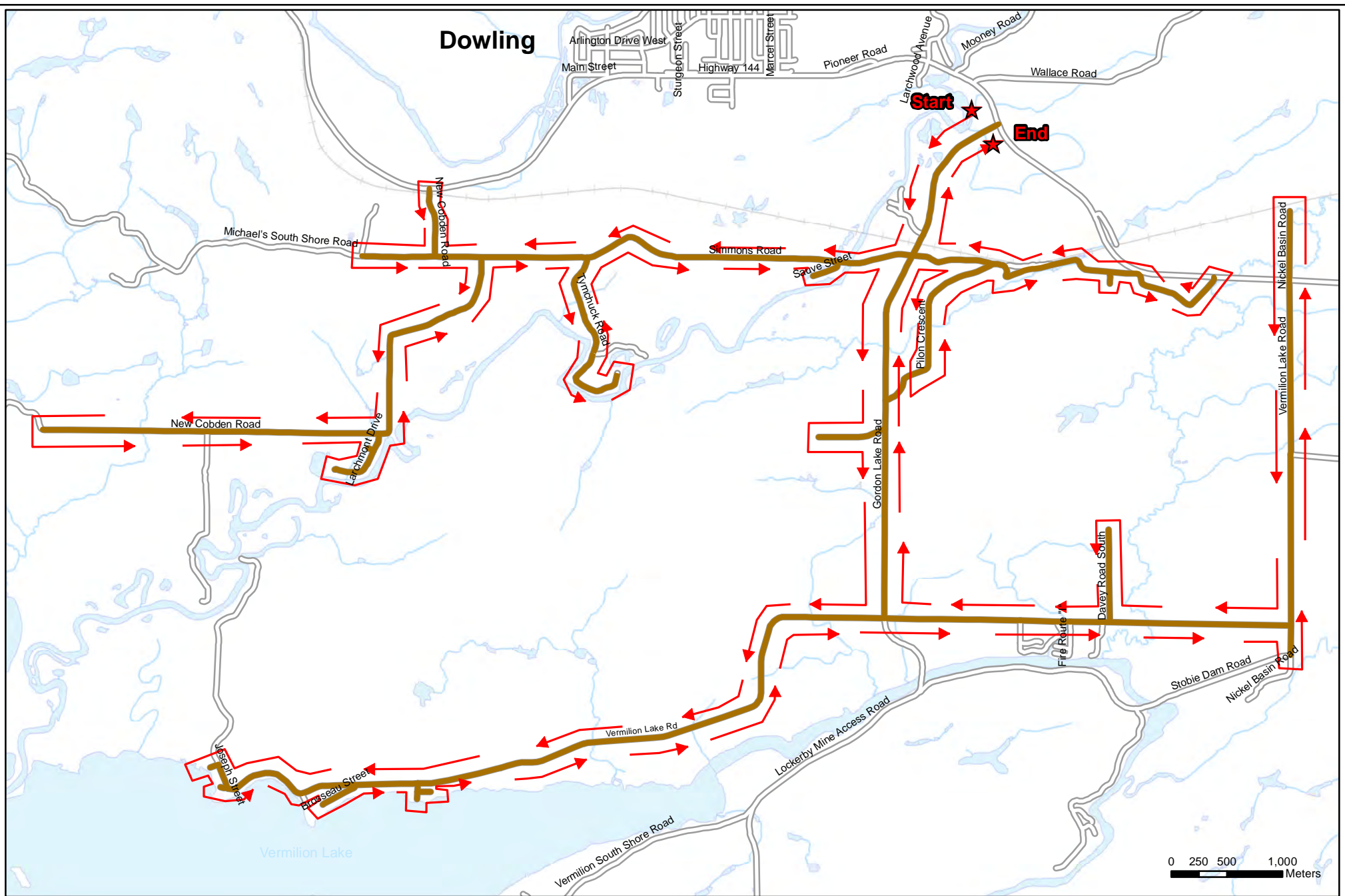
# PLOW & SAND 1

Date: July 30, 2025

Created by the GIS Operations Section, Growth & Infrastructure, City of Greater Sudbury

3 of 3

Vehicle: S-643

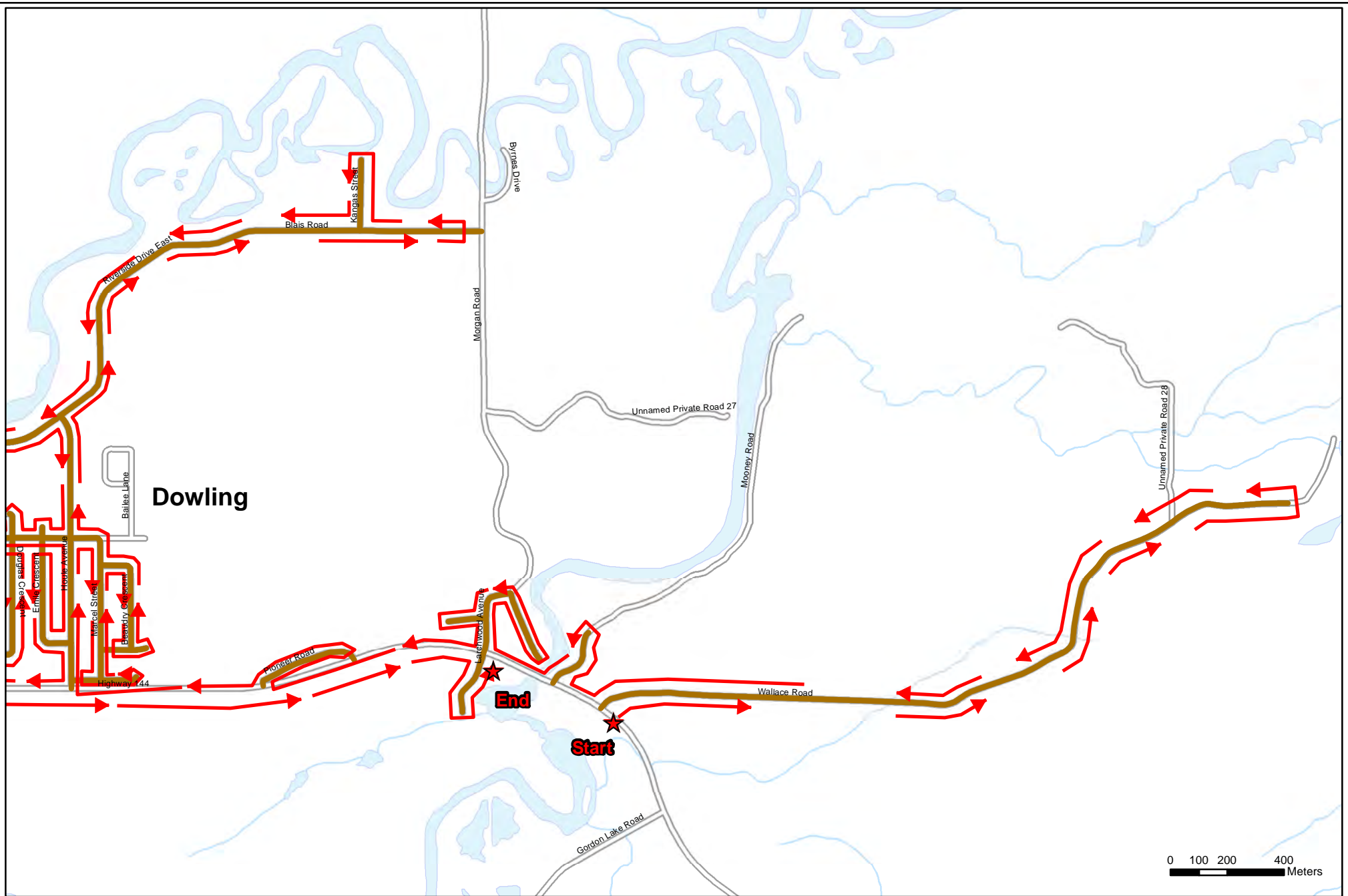


# NORTHWEST SECTION 2025-2026

# PLOW & SAND 2

Date: July 30, 2025  
 Created by the GIS Operations Section, Growth & Infrastructure, City of Greater Sudbury

1 of 3  
 Vehicle: S-634-14/A-251

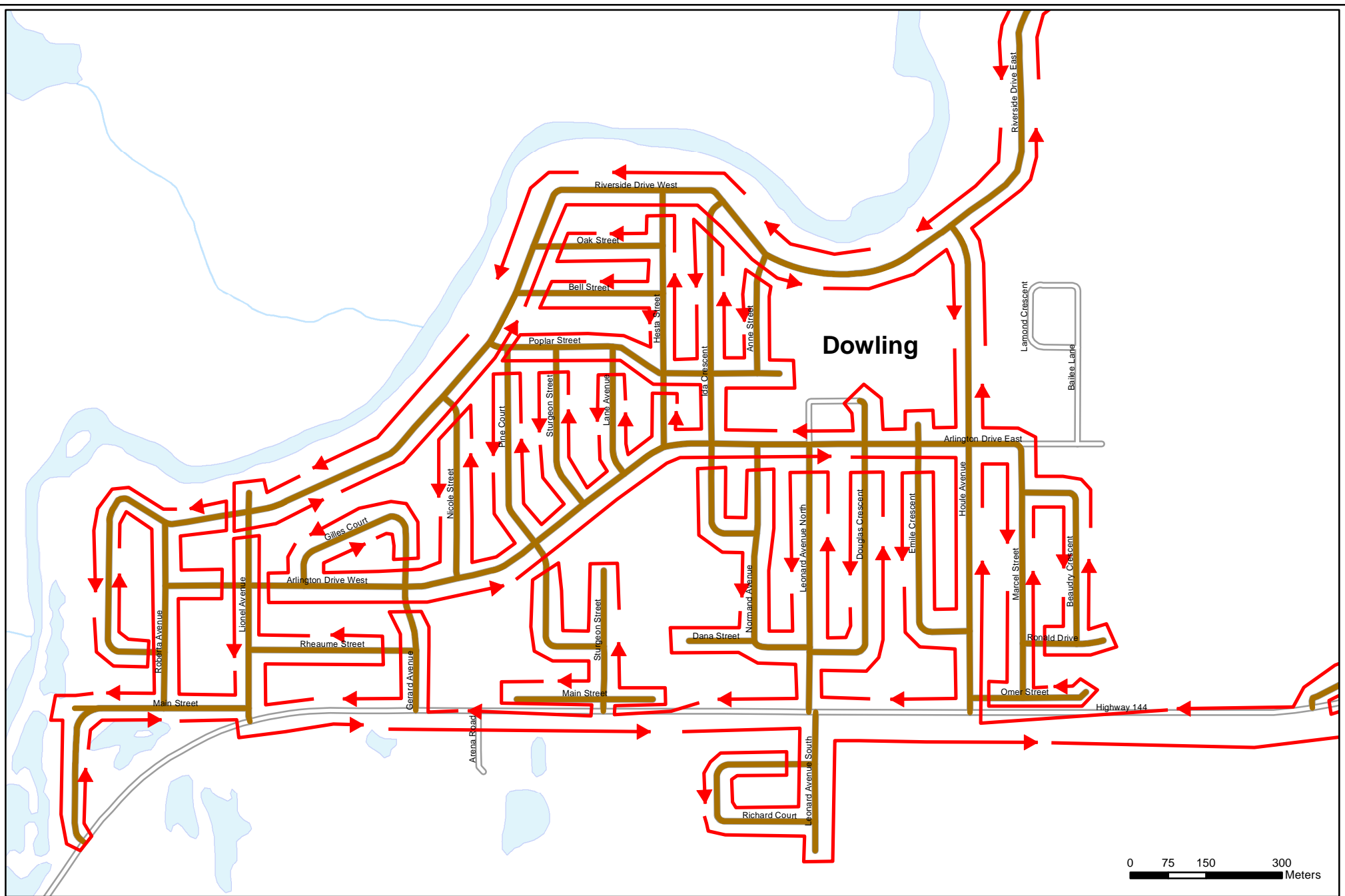


# NORTHWEST SECTION 2025-2026

Date: July 30, 2025  
 Created by the GIS Operations Section, Growth & Infrastructure, City of Greater Sudbury

# PLOW & SAND 2

2 of 3  
 Vehicle: S-634-14/A-251



# NORTHWEST SECTION 2025-2026

# PLOW & SAND 2

Date: July 30, 2025  
 Created by the GIS Operations Section, Growth & Infrastructure, City of Greater Sudbury

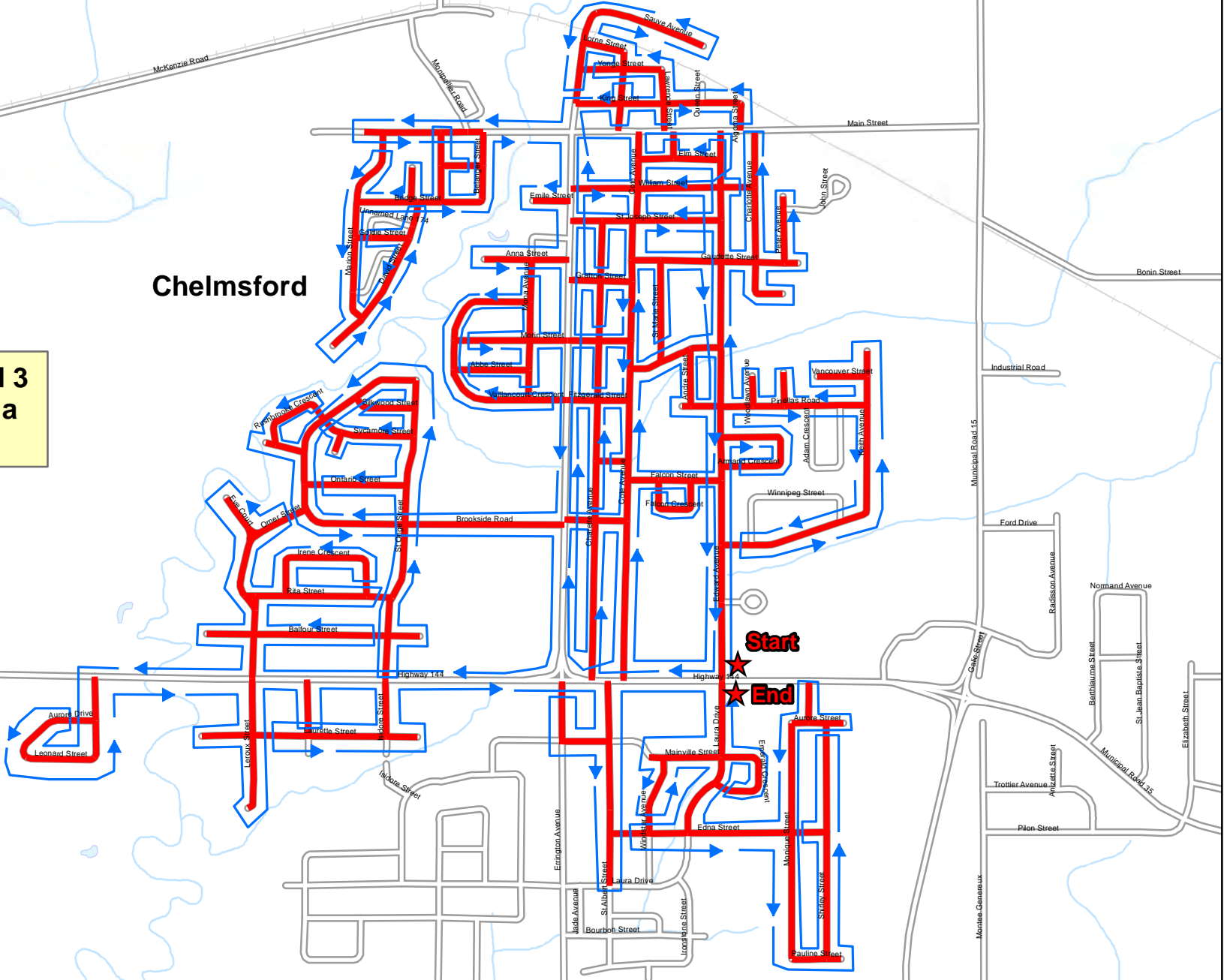
3 of 3  
 Vehicle: S-634-14/A-251





# Chelmsford

See Plow & Sand 3  
Map A and B for a  
close up view

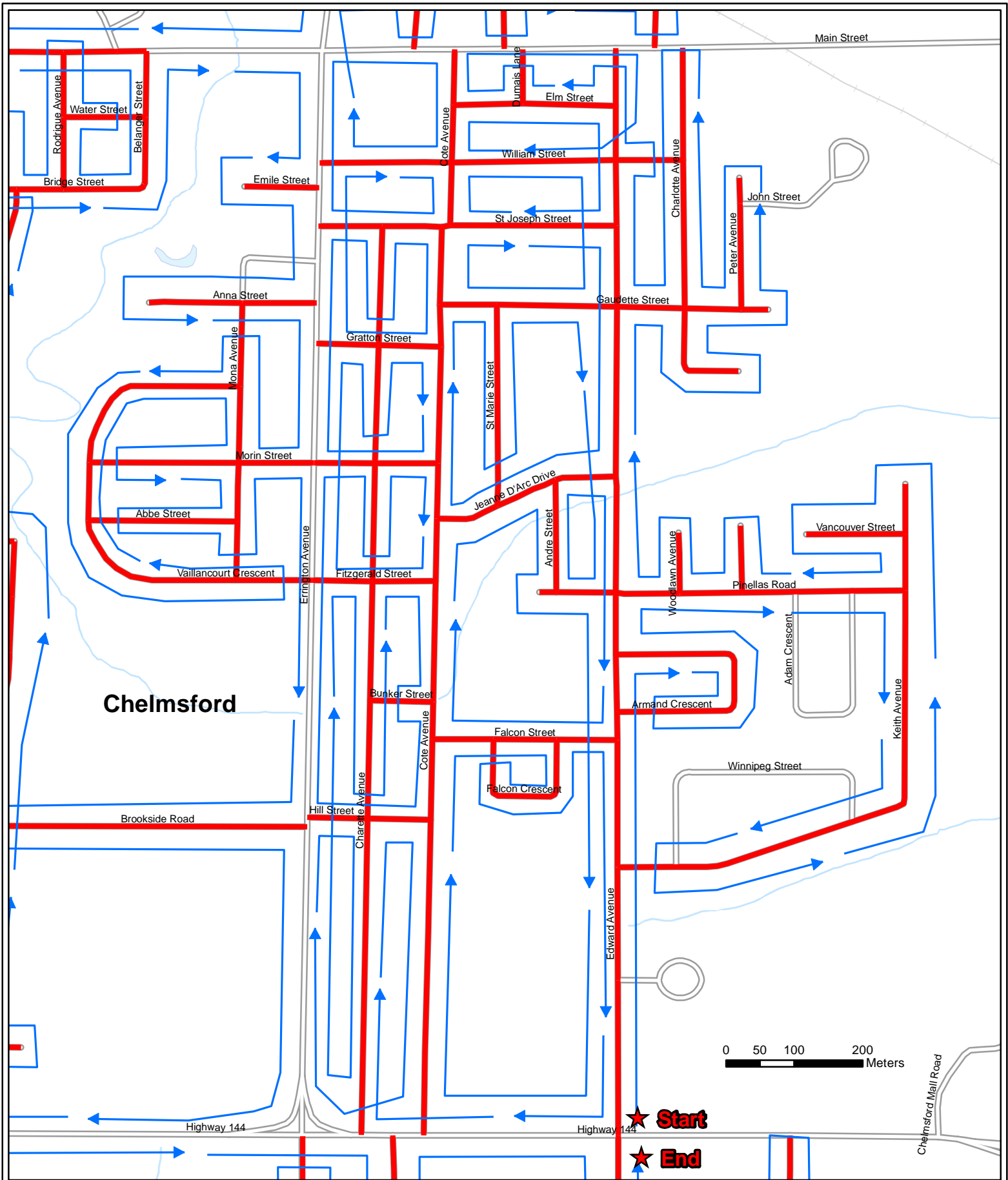


## NORTHWEST SECTION 2025-2026

## PLOW & SAND 3

Date: July 30, 2025  
Created by the GIS Operations Section, Growth & Infrastructure, City of Greater Sudbury

3 of 3  
Vehicle: S-648-15/A-253



# NORTHWEST SECTION 2025-2026

# PLOW & SAND 3

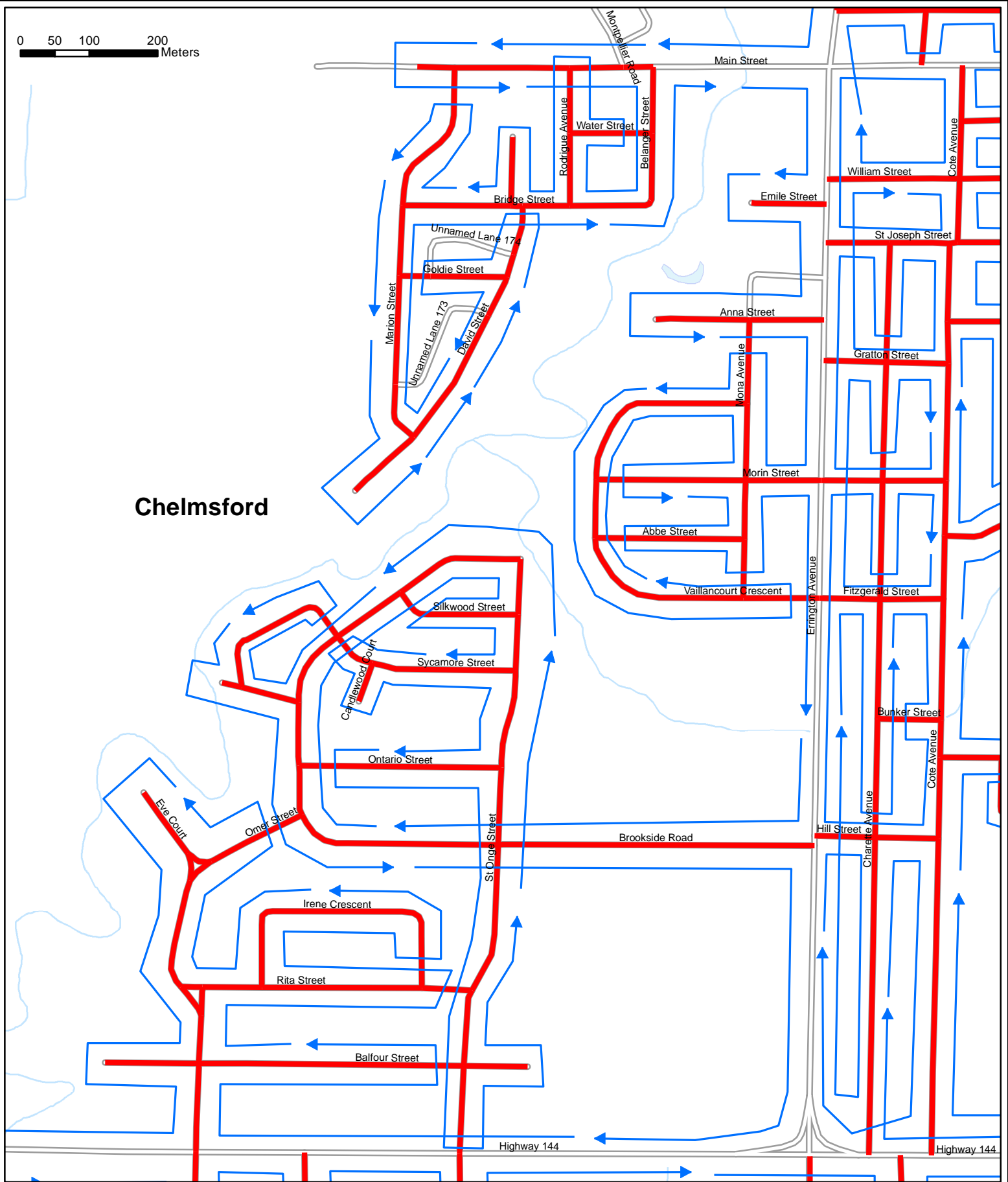
Map A

Date: July 30, 2025

Created by the GIS Operations Section, Growth & Infrastructure, City of Greater Sudbury

Vehicle: S-648-15/A-253

0 50 100 200 Meters



# NORTHWEST SECTION 2025-2026

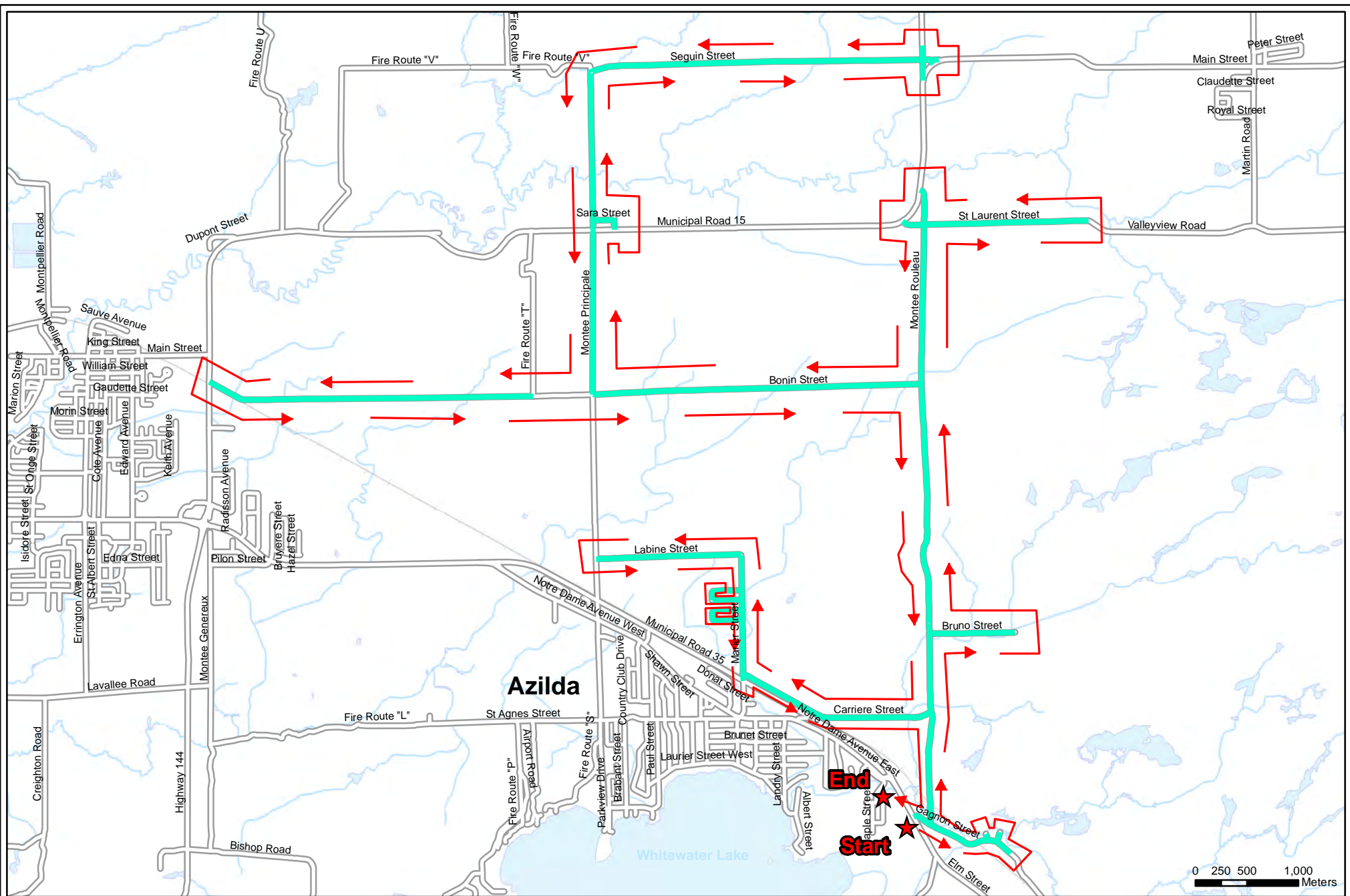
# PLOW & SAND 3

Map B

Date: July 30, 2025

Created by the GIS Operations Section, Growth & Infrastructure, City of Greater Sudbury

Vehicle: S-648-15/A-253



# NORTHWEST SECTION 2025-2026

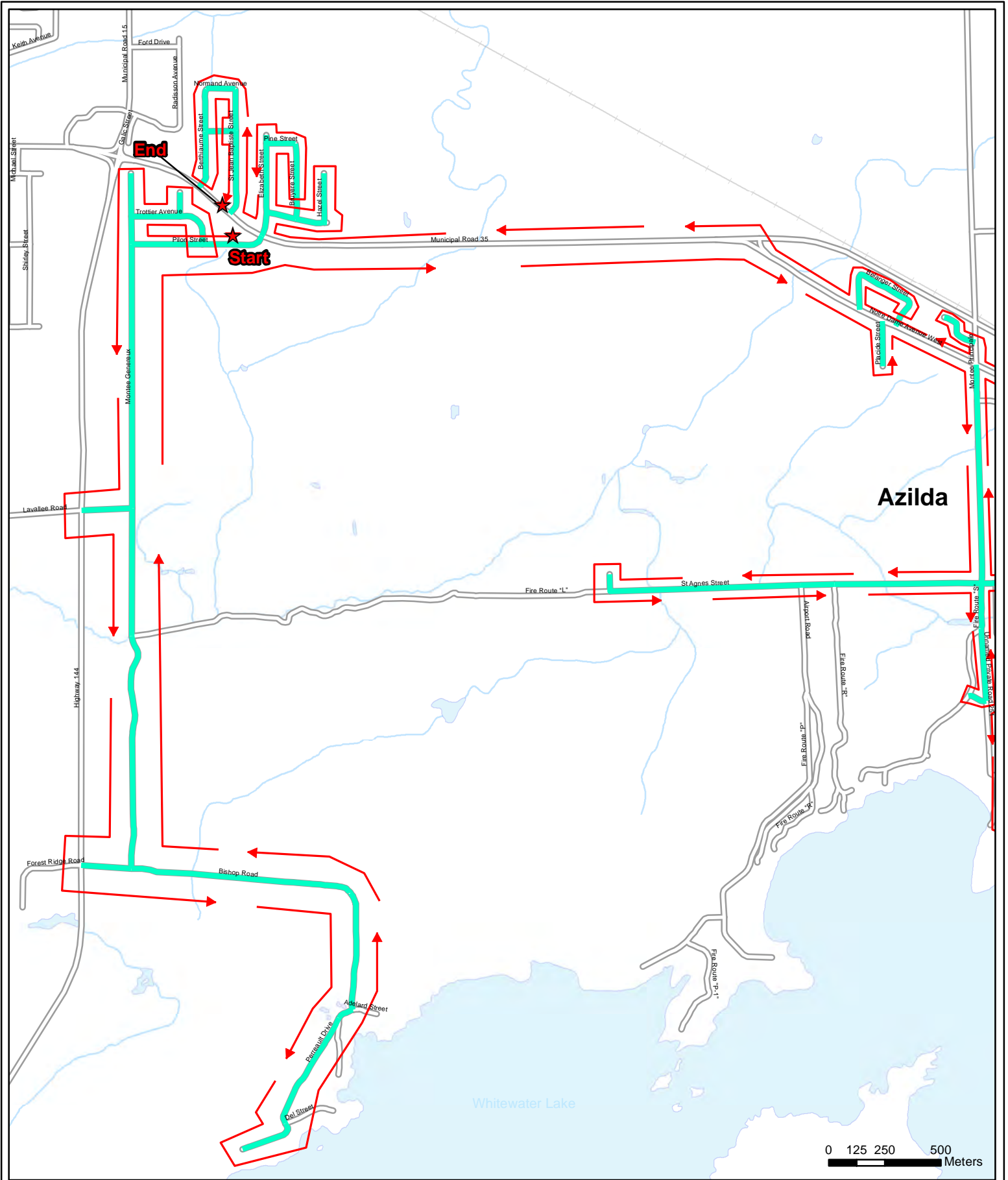
# PLOW & SAND 4

Date: July 30, 2025

1 of 3

Created by the GIS Operations Section, Growth & Infrastructure, City of Greater Sudbury

Vehicle: S-609-18/A-254



# NORTHWEST SECTION 2025-2026

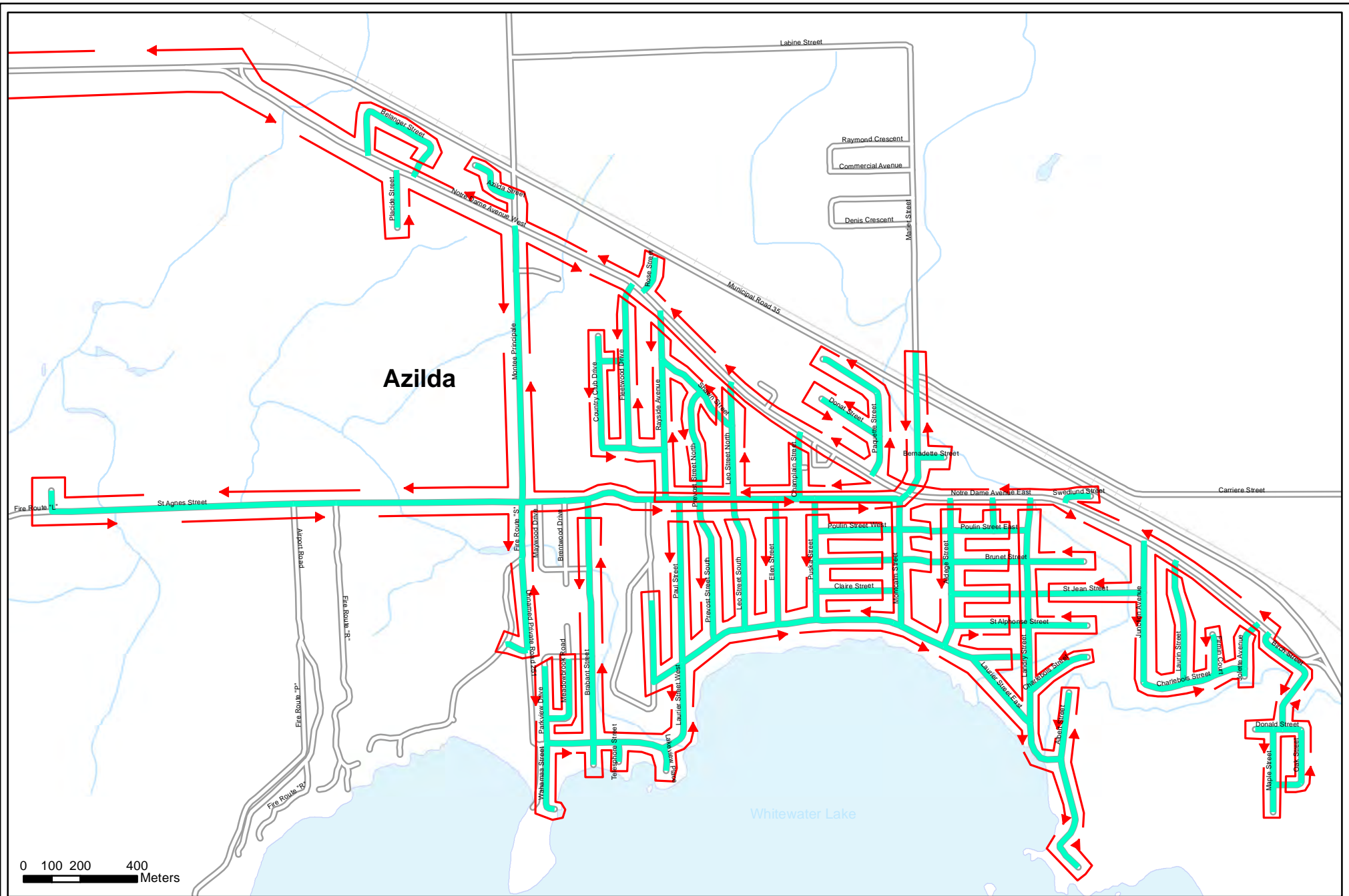
# PLOW & SAND 4

2 of 3

Date: July 30, 2025

Created by the GIS Operations Section, Growth & Infrastructure, City of Greater Sudbury

Vehicle: S-609-18/A-254

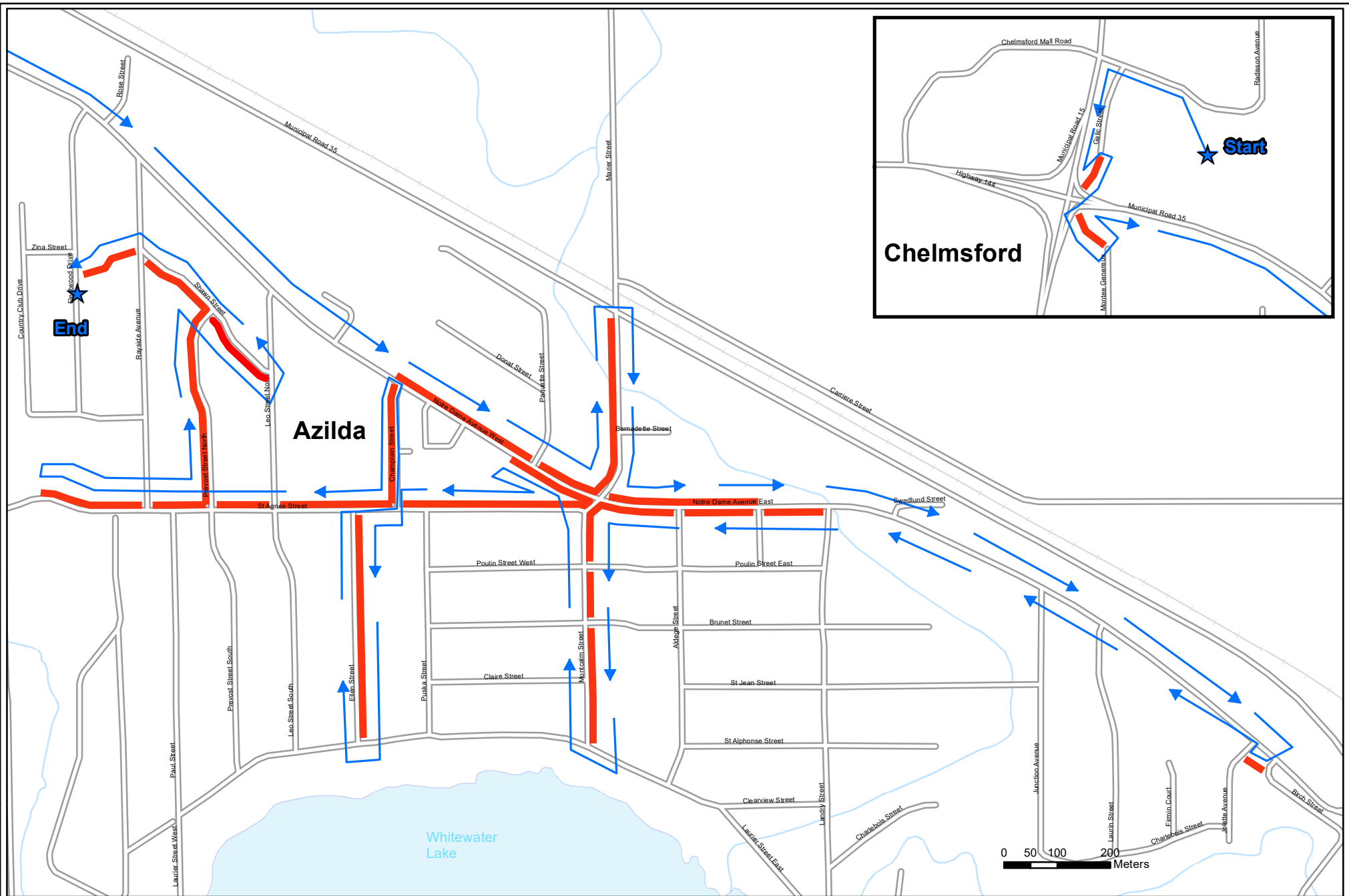


# NORTHWEST SECTION 2025-2026

# PLOW & SAND 4

Date: July 30, 2025  
 Created by the GIS Operations Section, Growth & Infrastructure, City of Greater Sudbury

3 of 3  
 Vehicle: S-609-18/A-254



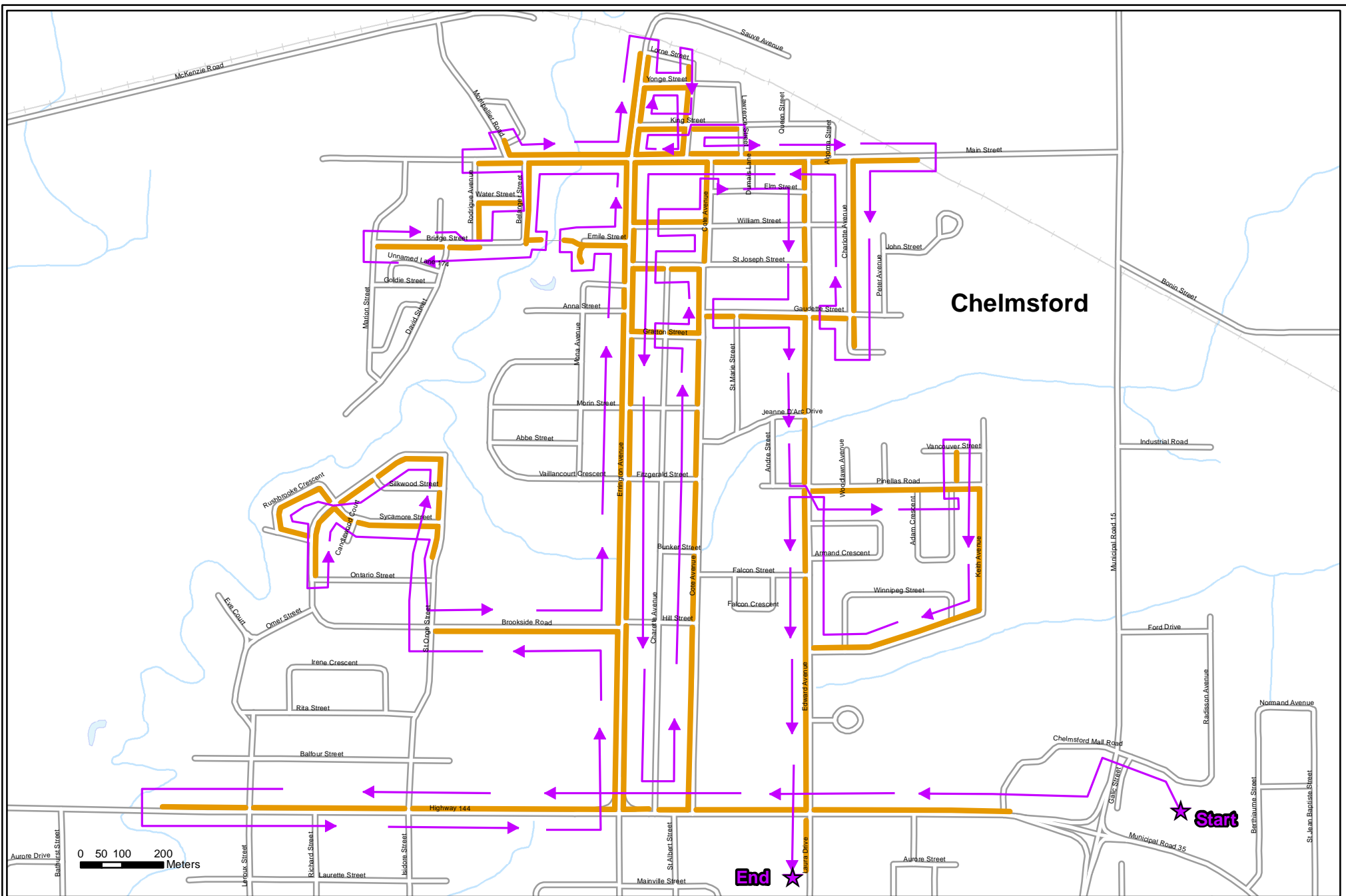
# NORTHWEST SECTION 2025-2026

# SIDEWALK 1

Date: September 2, 2025

Created by the GIS Operations Section, Growth & Infrastructure, City of Greater Sudbury

Vehicle: S-1251

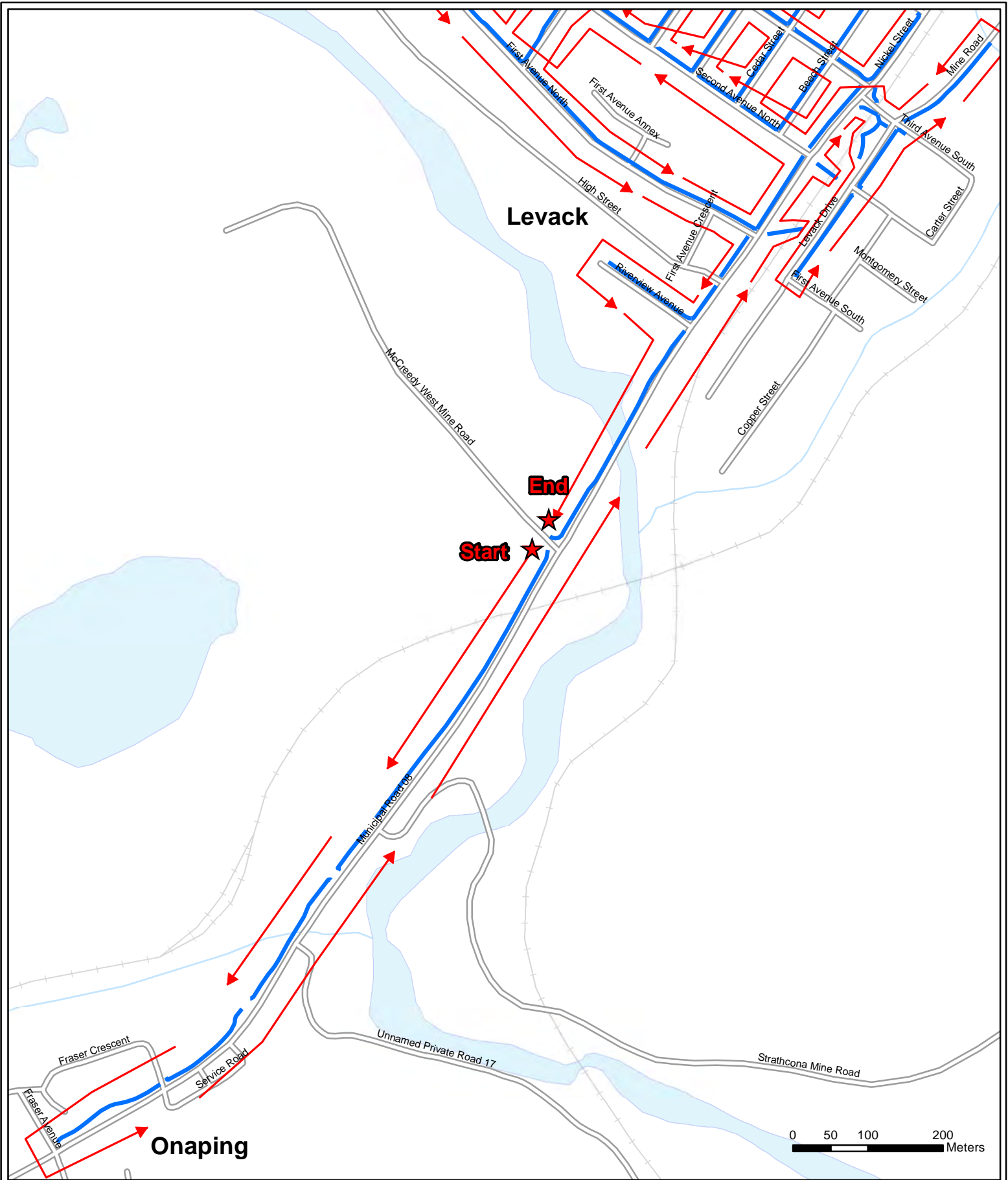


# NORTHWEST SECTION 2025-2026

# SIDEWALK 2

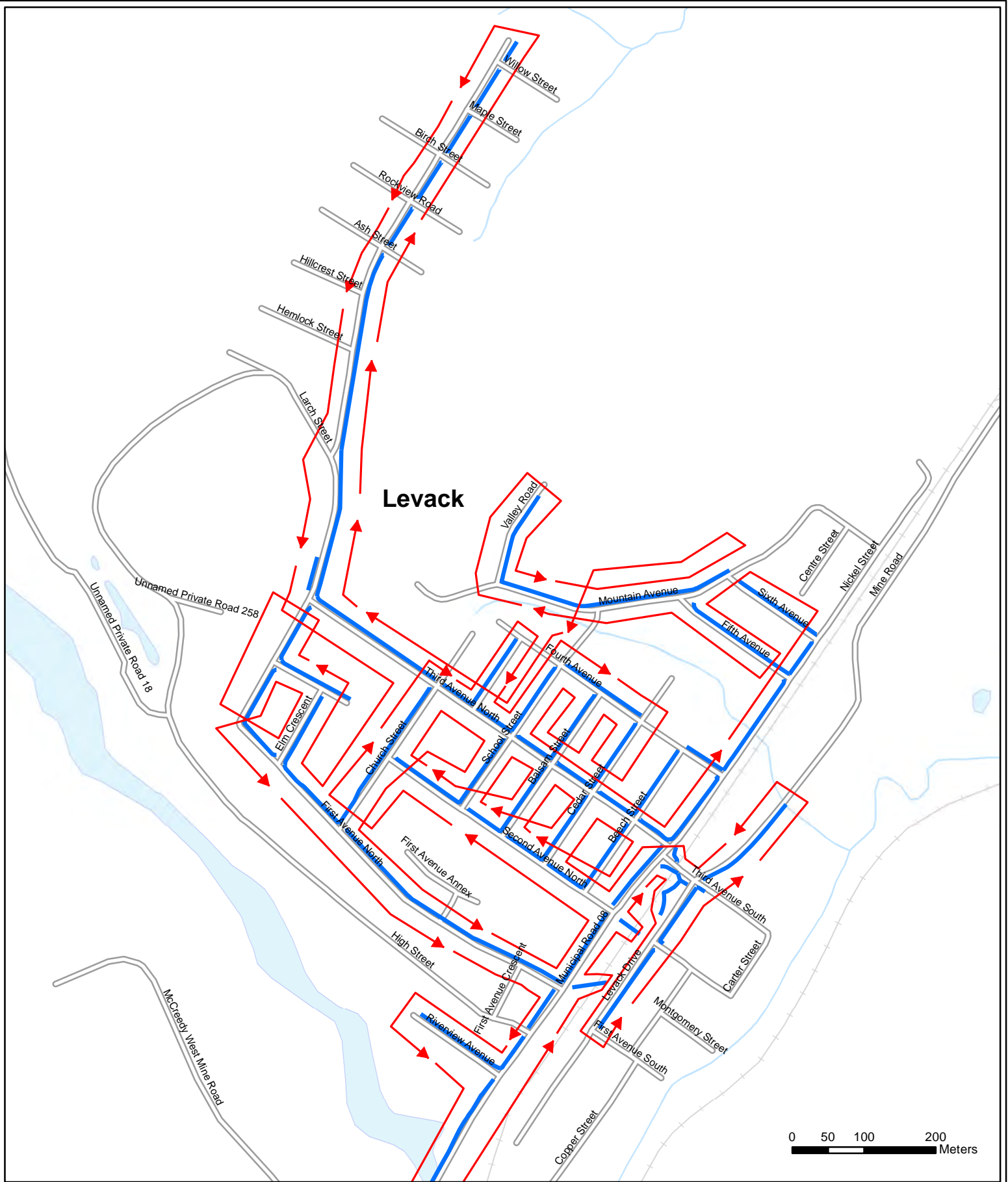
Date: July 30, 2025  
 Created by the GIS Operations Section, Growth & Infrastructure, City of Greater Sudbury

Vehicle: S-258-16



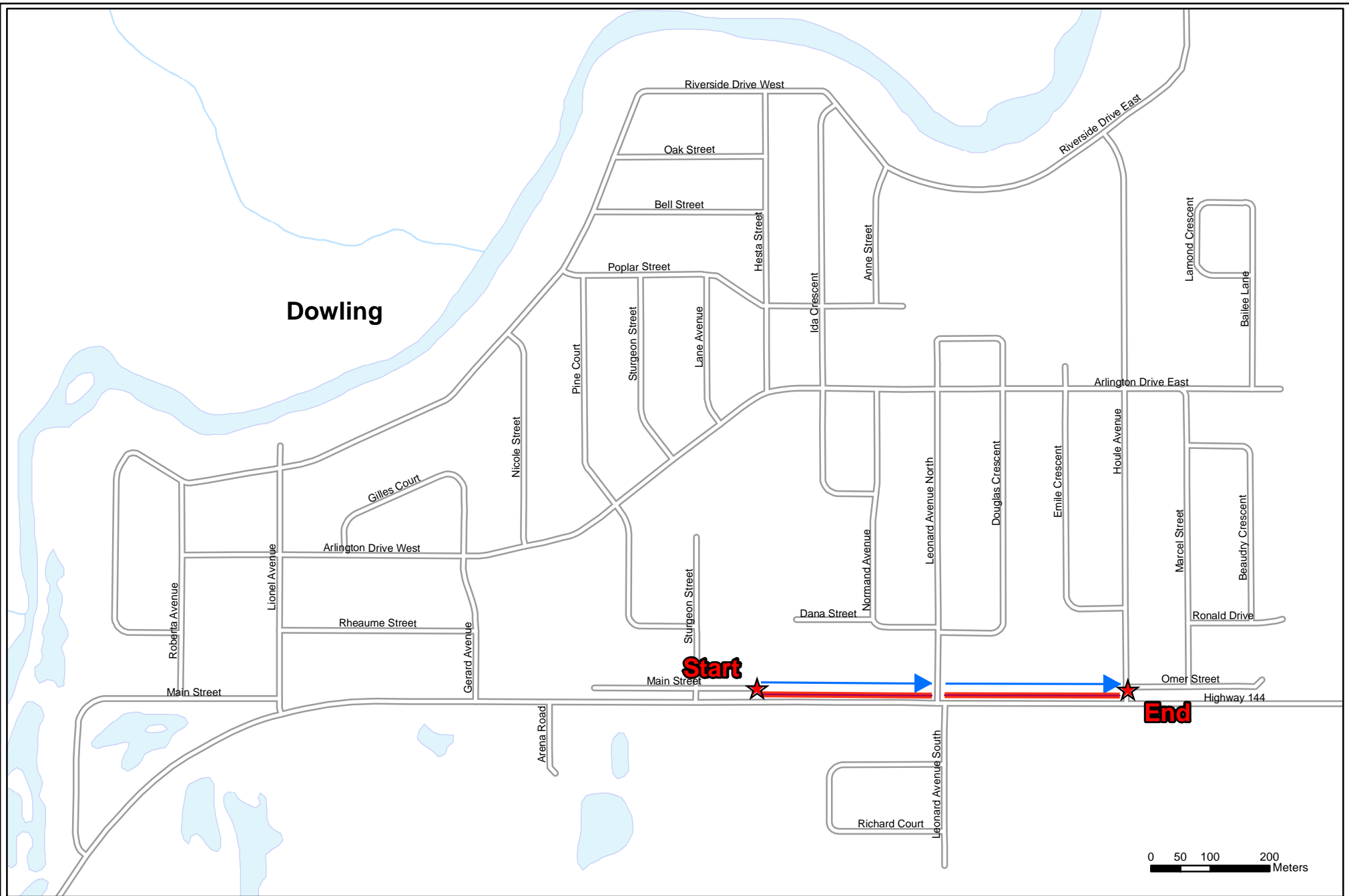
# NORTHWEST SECTION 2025-2026

# SIDEWALK 3



# NORTHWEST SECTION 2025-2026

# SIDEWALK 3



# NORTHWEST SECTION 2025-2026

# SIDEWALK 4

Date: July 30, 2025  
 Created by the GIS Operations Section, Growth & Infrastructure, City of Greater Sudbury

Vehicle: S-1242