

# NORTHEAST SECTION 2025-2026

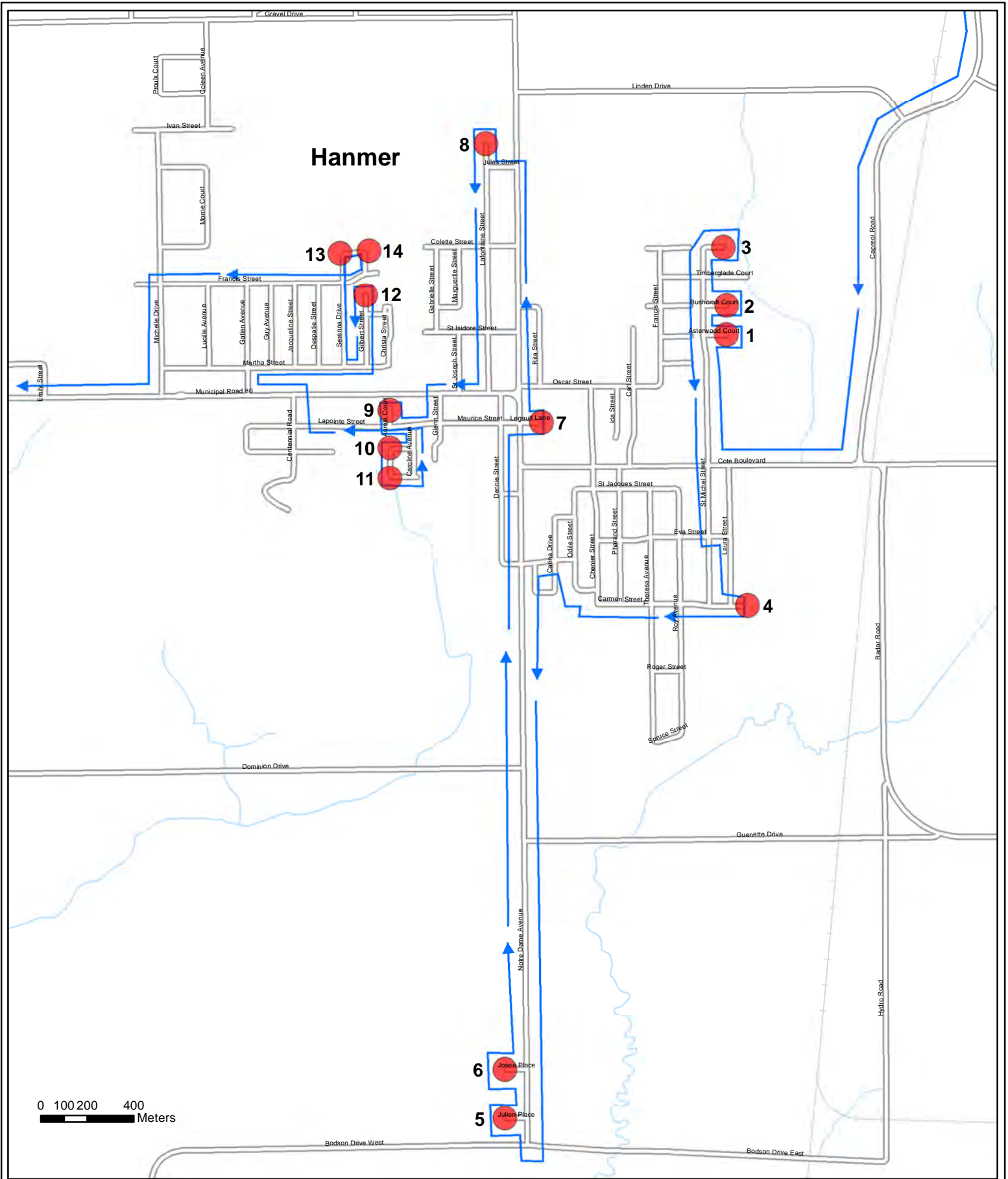
# 4 X 4 PLOW

Date: August 6, 2025

1 of 5

Created by the GIS Operations Section, Growth & Infrastructure, City of Greater Sudbury

Vehicle: CGS S-441 & S-119-10



# NORTHEAST SECTION 2025-2026

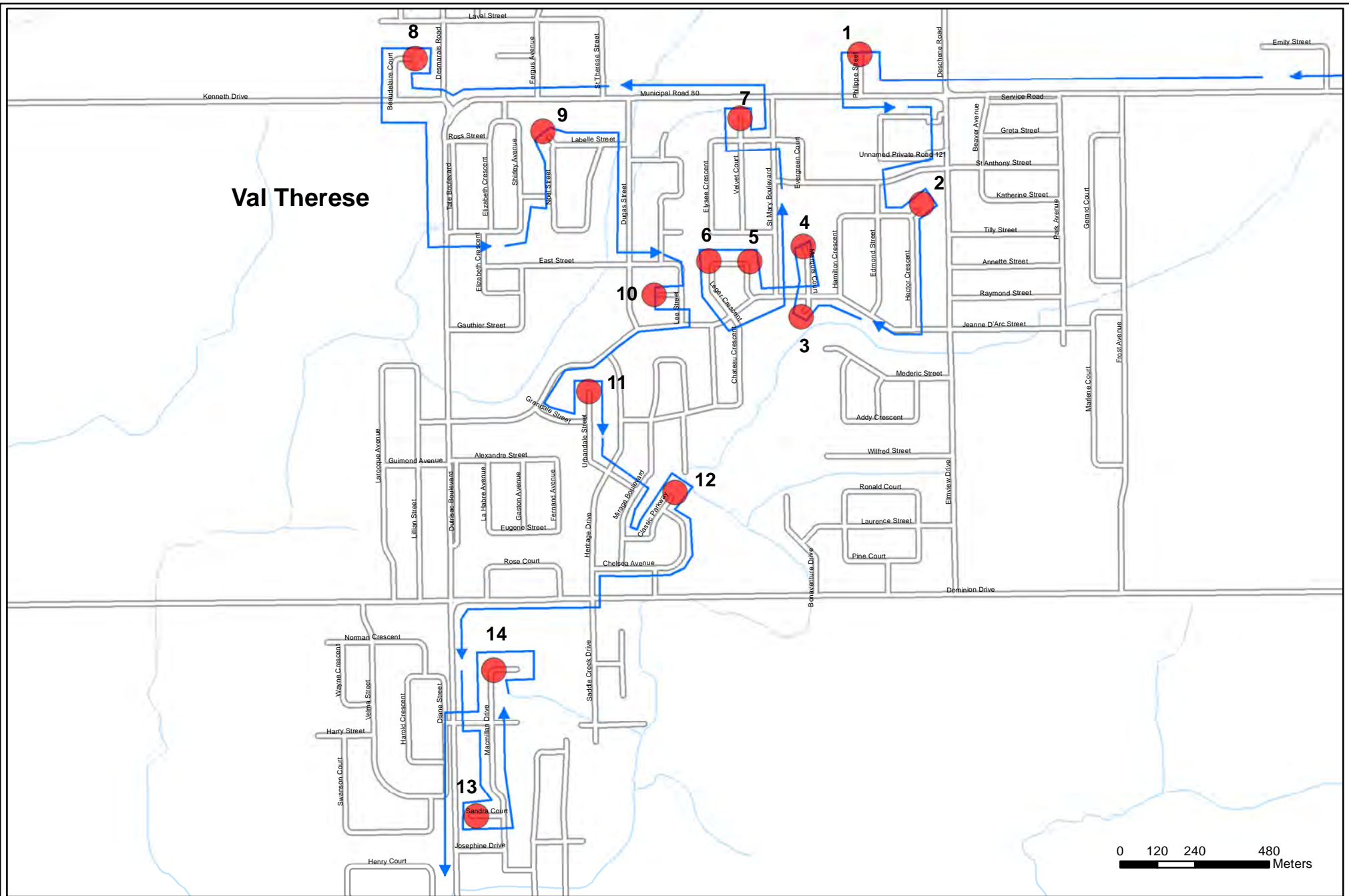
4 X 4 PLOW

2 of 5

Date: August 6, 2025

Created by the GIS Operations Section, Growth & Infrastructure, City of Greater Sudbury

Vehicle: CGS S-441 & S-119-10



# NORTHEAST SECTION 2025-2026

# 4 X 4 PLOW

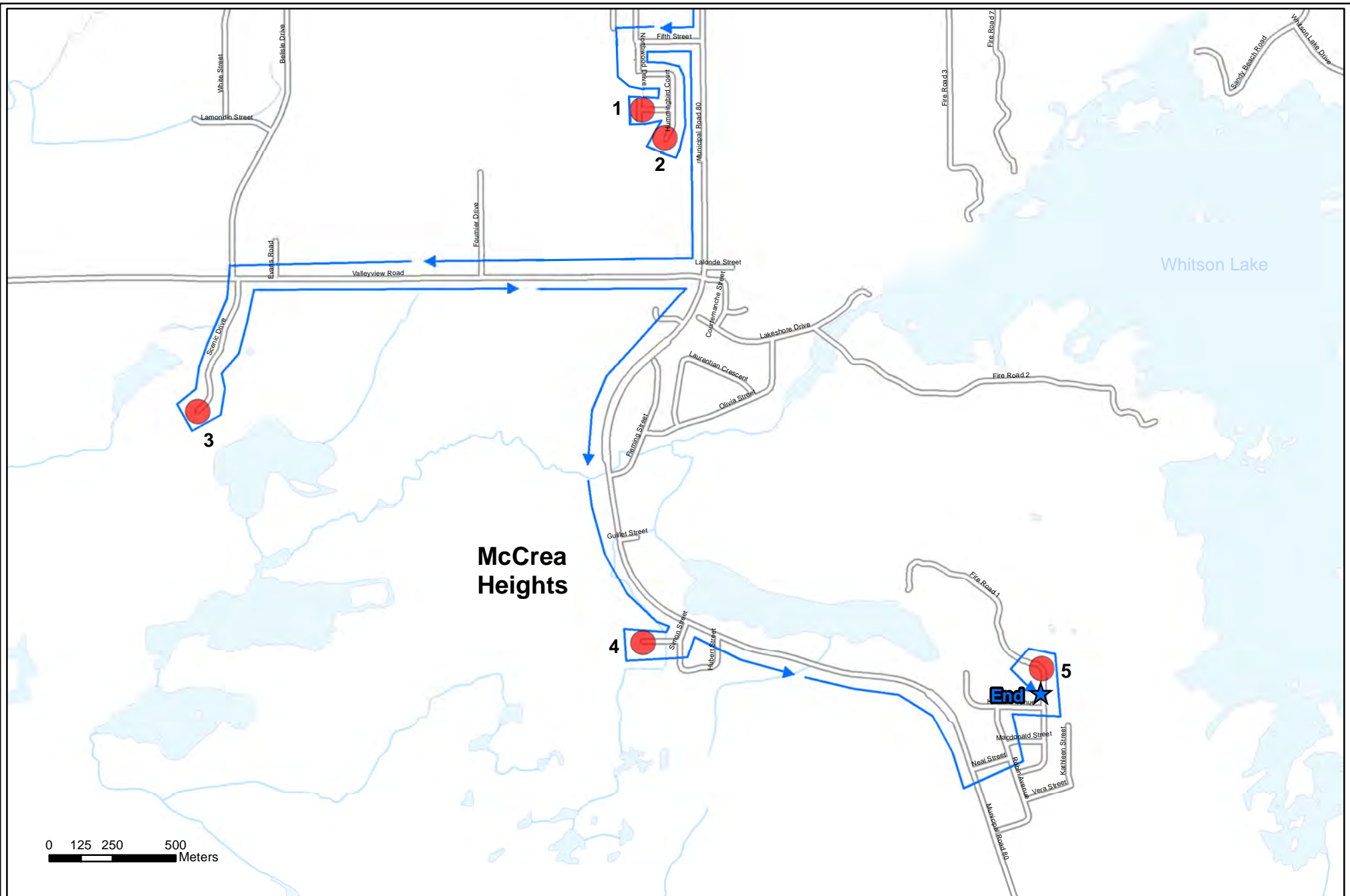
Date: August 6, 2025

3 of 5

Created by the GIS Operations Section, Growth & Infrastructure, City of Greater Sudbury

Vehicle: CGS S-441 & S-119-10





# NORTHEAST SECTION 2025-2026

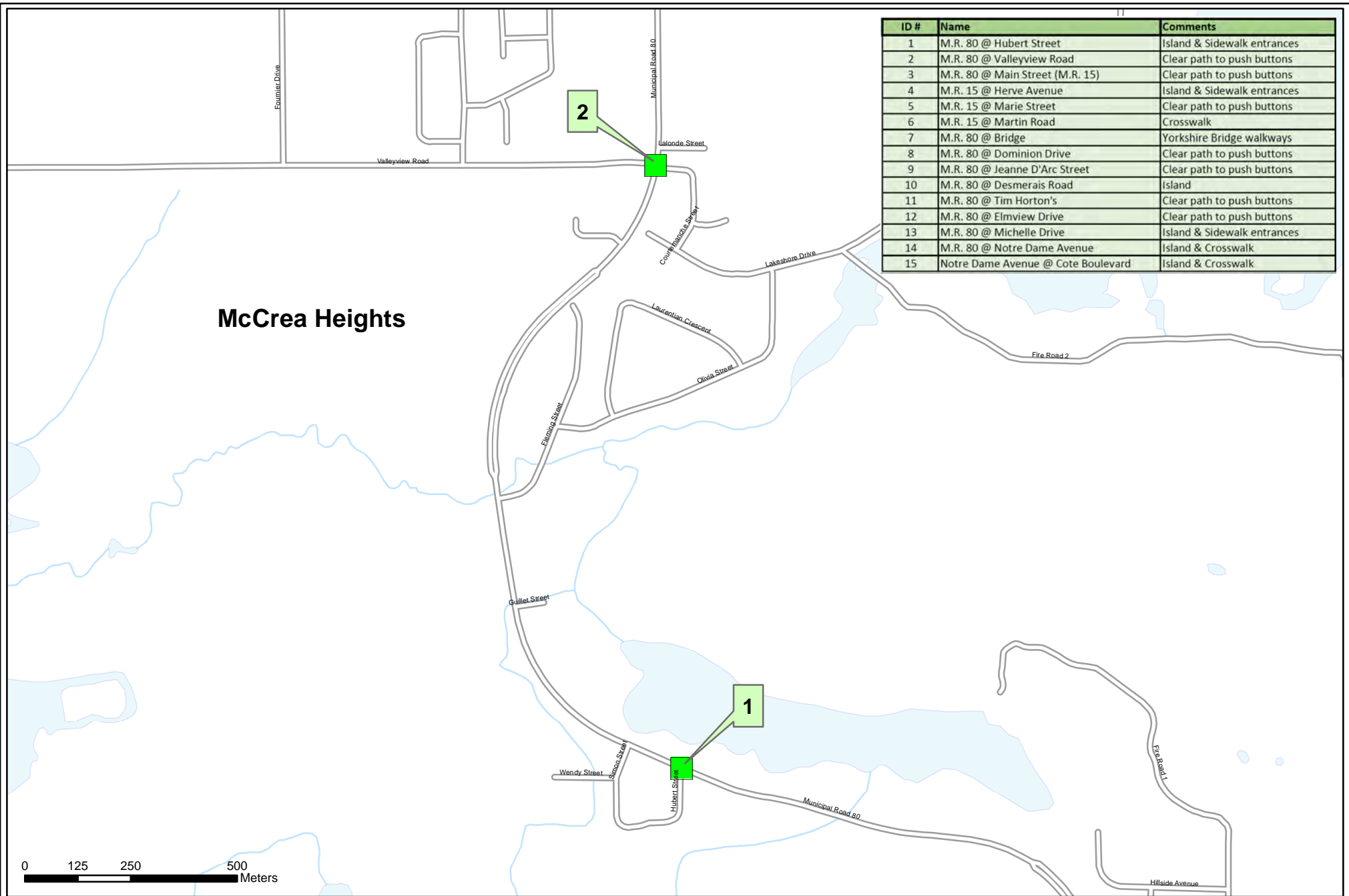
# 4 X 4 PLOW

Date: August 6, 2025

5 of 5

Created by the GIS Operations Section, Growth & Infrastructure, City of Greater Sudbury

Vehicle: CGS S-441 & S-119-10



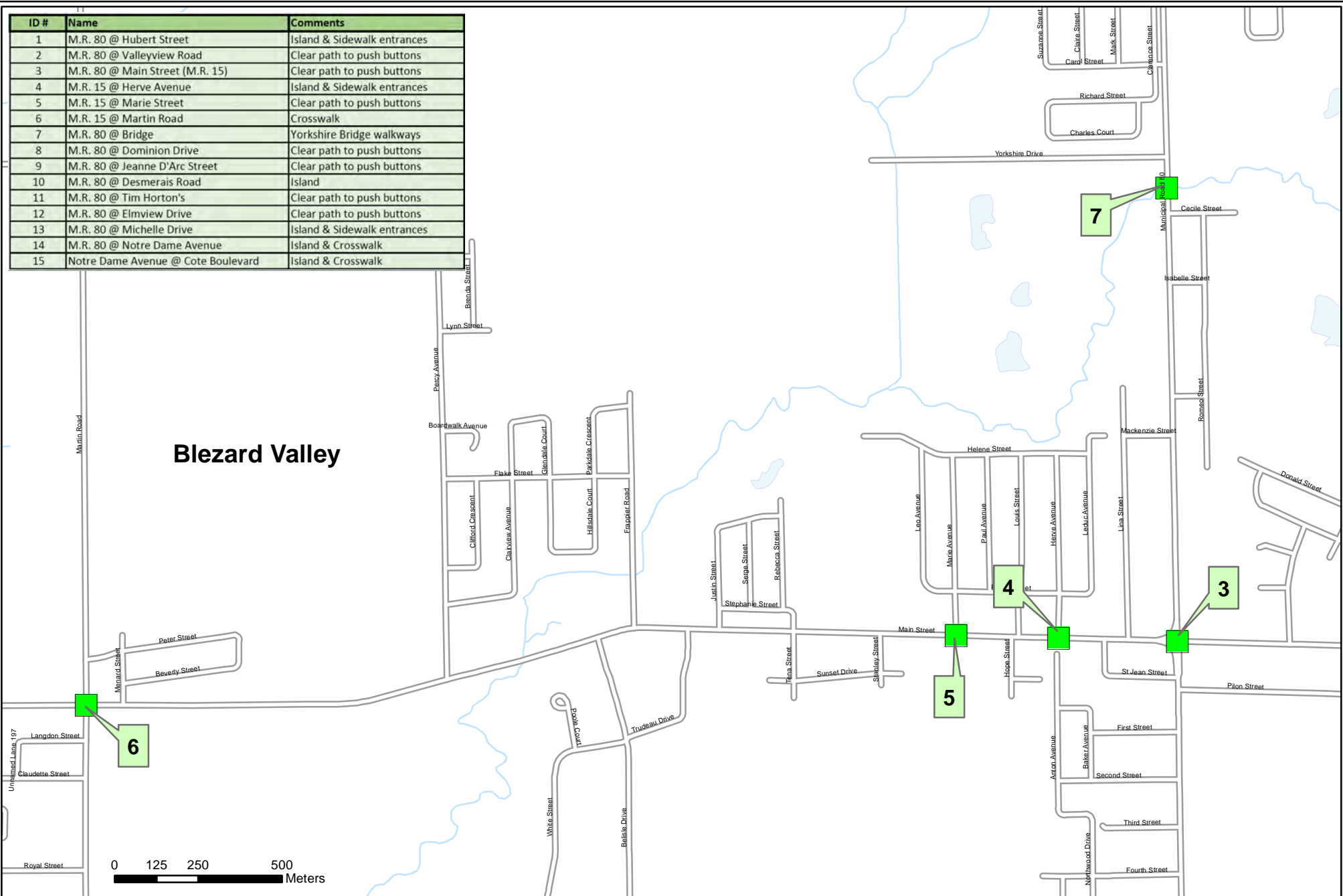
# NORTHEAST SECTION 2025-2026

# Hand Spot Sanding

Date: August 6, 2025

Created by the GIS Operations Section, Growth & Infrastructure, City of Greater Sudbury

ID #	Name	Comments
1	M.R. 80 @ Hubert Street	Island & Sidewalk entrances
2	M.R. 80 @ Valleyview Road	Clear path to push buttons
3	M.R. 80 @ Main Street (M.R. 15)	Clear path to push buttons
4	M.R. 15 @ Herve Avenue	Island & Sidewalk entrances
5	M.R. 15 @ Marie Street	Clear path to push buttons
6	M.R. 15 @ Martin Road	Crosswalk
7	M.R. 80 @ Bridge	Yorkshire Bridge walkways
8	M.R. 80 @ Dominion Drive	Clear path to push buttons
9	M.R. 80 @ Jeanne D'Arc Street	Clear path to push buttons
10	M.R. 80 @ Desmerais Road	Island
11	M.R. 80 @ Tim Horton's	Clear path to push buttons
12	M.R. 80 @ Elmview Drive	Clear path to push buttons
13	M.R. 80 @ Michelle Drive	Island & Sidewalk entrances
14	M.R. 80 @ Notre Dame Avenue	Island & Crosswalk
15	Notre Dame Avenue @ Cote Boulevard	Island & Crosswalk

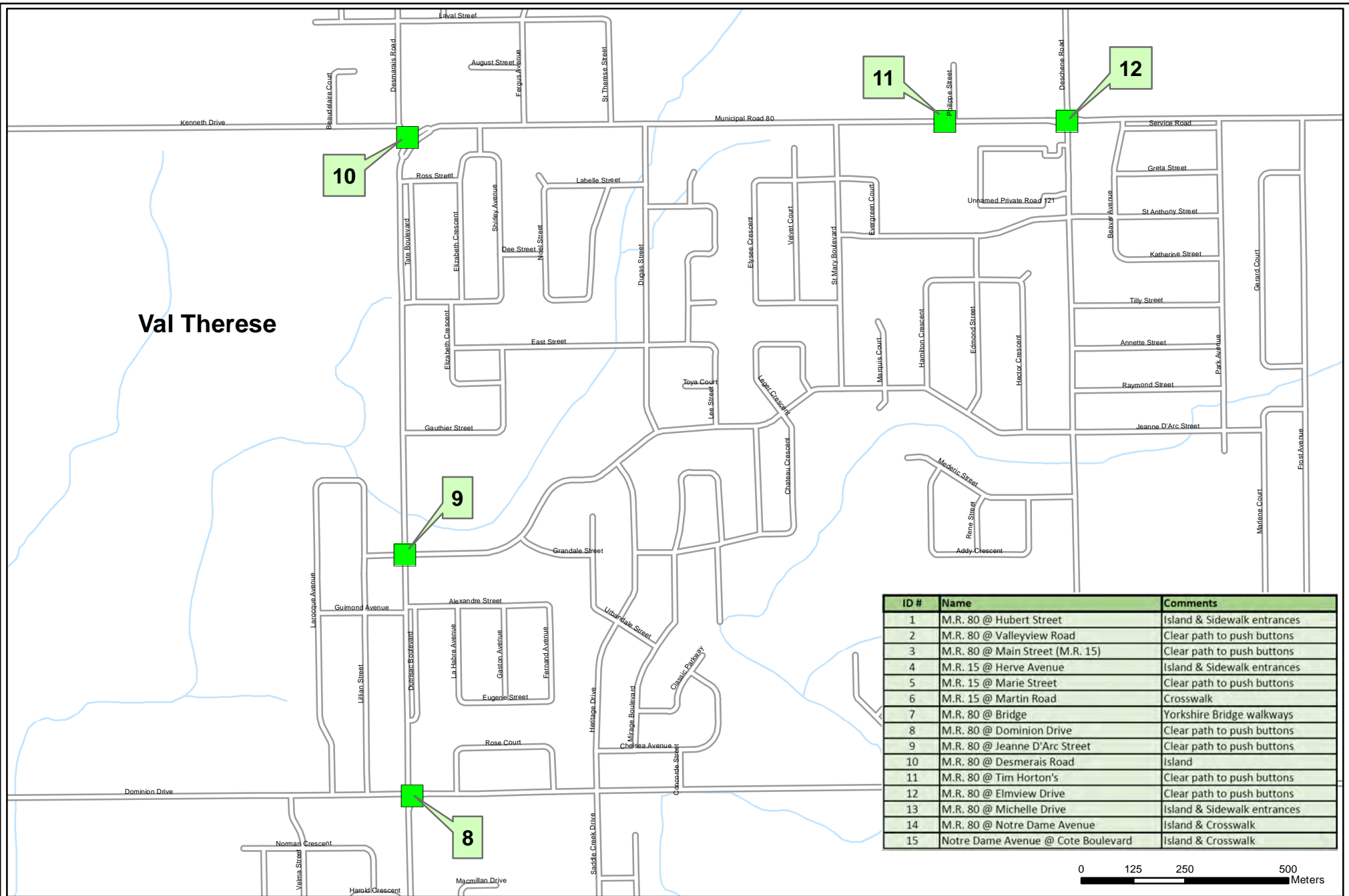


# NORTHEAST SECTION 2025-2026

# Hand Spot Sanding

Date: August 6, 2025

Created by the GIS Operations Section, Growth & Infrastructure, City of Greater Sudbury

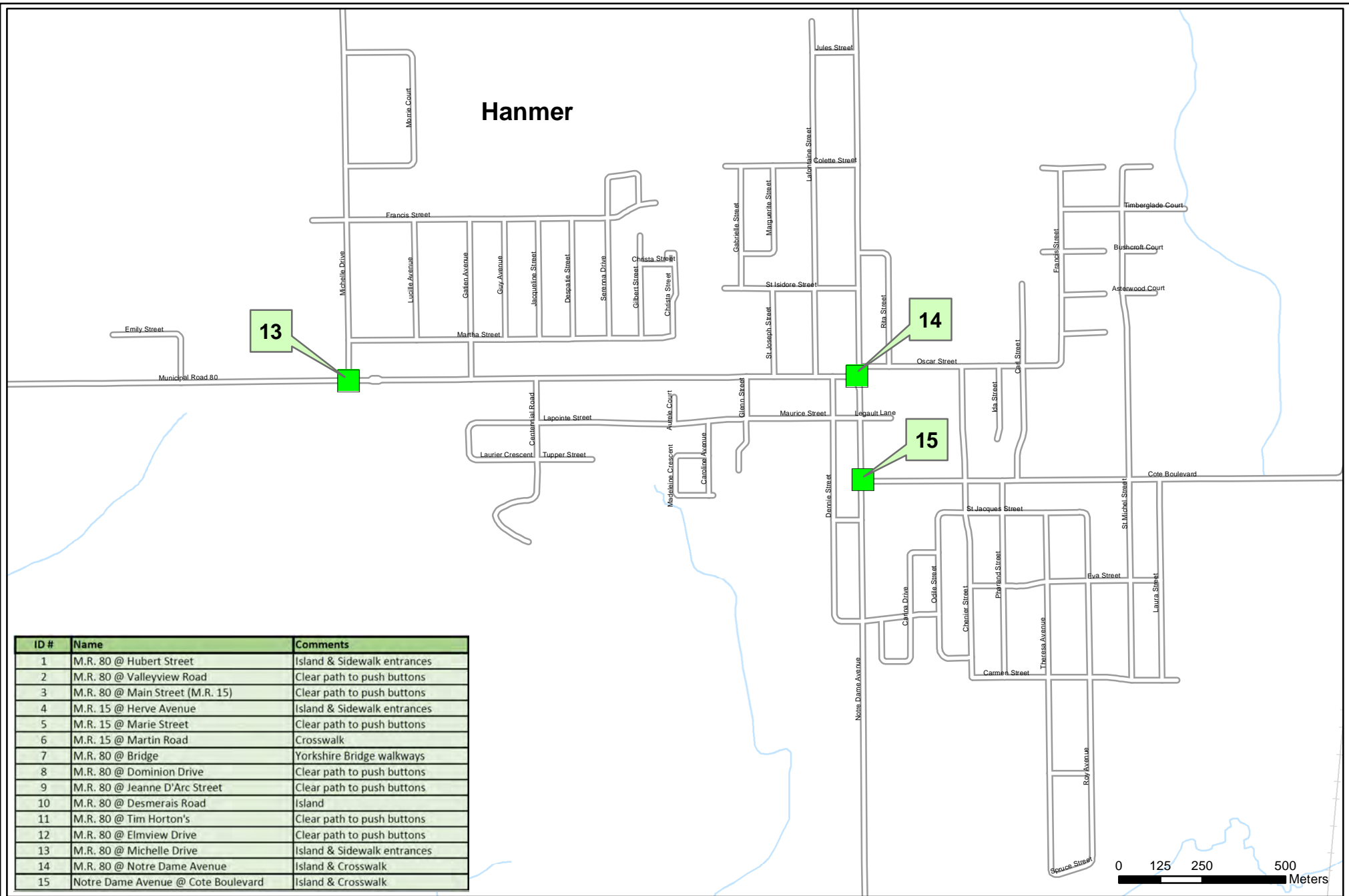


# NORTHEAST SECTION 2025-2026

# Hand Spot Sanding

Date: August 6, 2025

Created by the GIS Operations Section, Growth & Infrastructure, City of Greater Sudbury

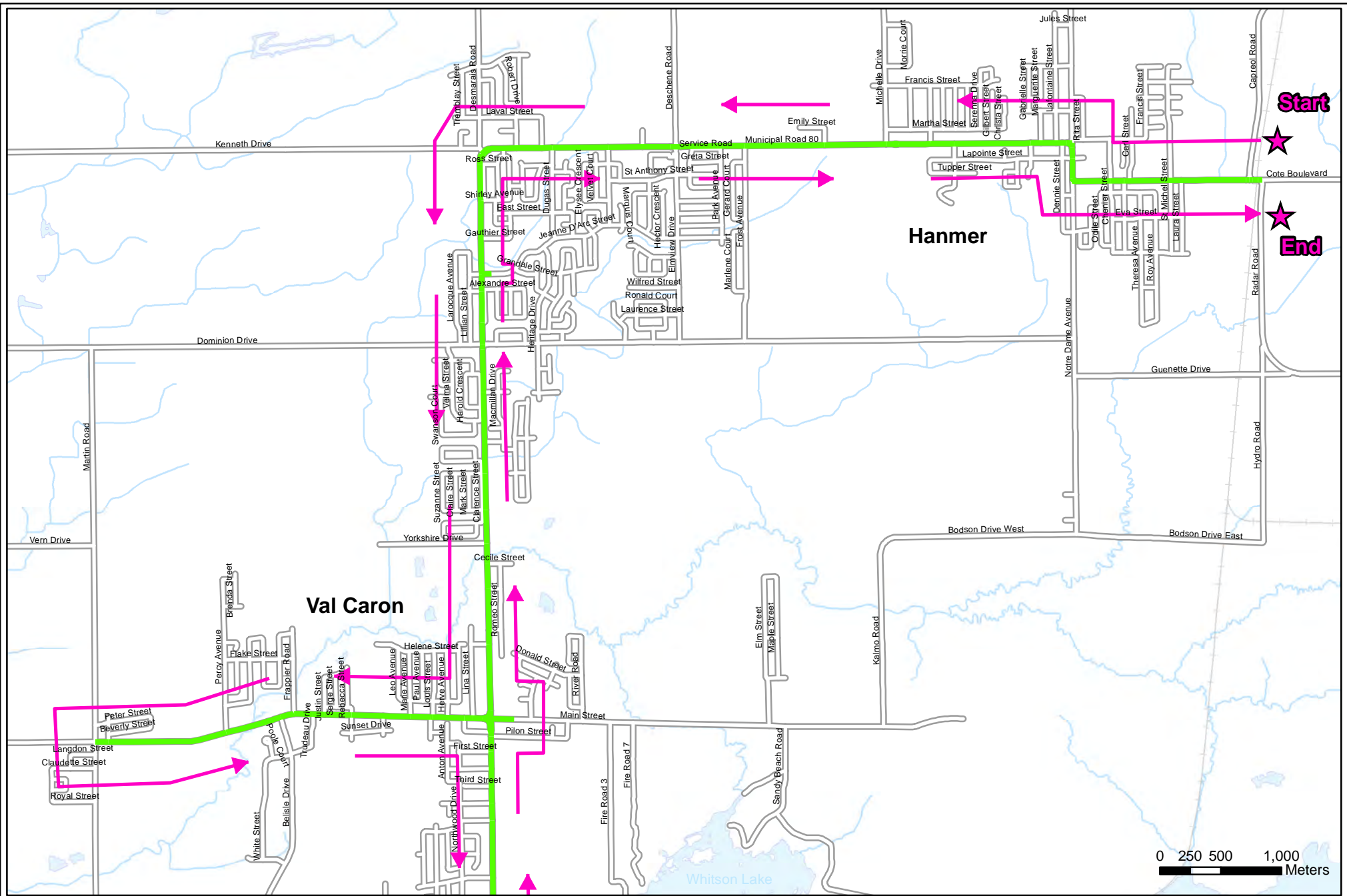


# NORTHEAST SECTION 2025-2026

# Hand Spot Sanding

Date: August 6, 2025

Created by the GIS Operations Section, Growth & Infrastructure, City of Greater Sudbury



# NORTHEAST SECTION 2025-2026

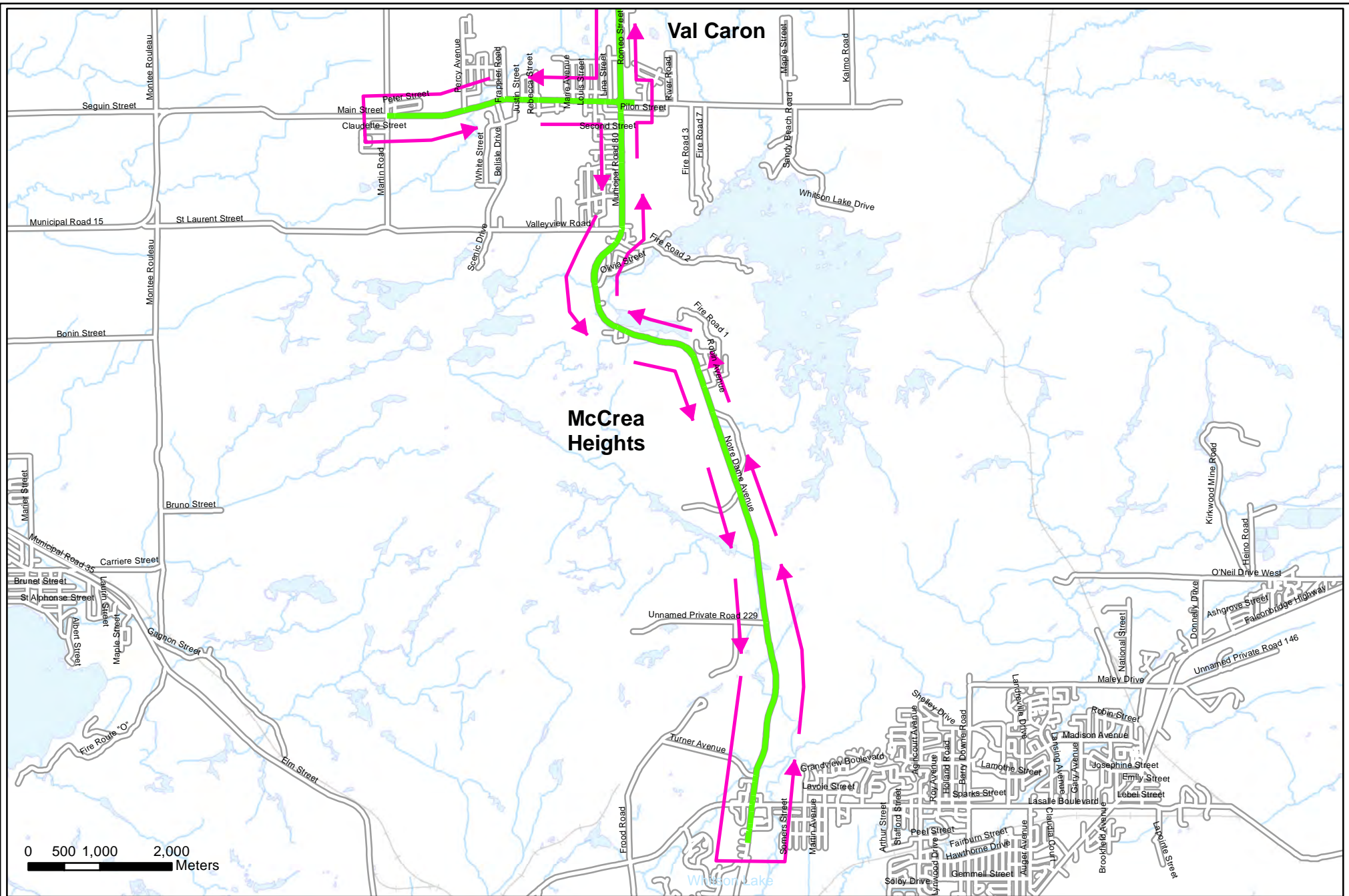
# PLOW & SALT 1

Date: August 6, 2025

1 of 2

Created by the GIS Operations Section, Growth & Infrastructure, City of Greater Sudbury

Vehicle: S-635-14 & S-675-12 / A-255 & A-261



# NORTHEAST SECTION 2025-2026

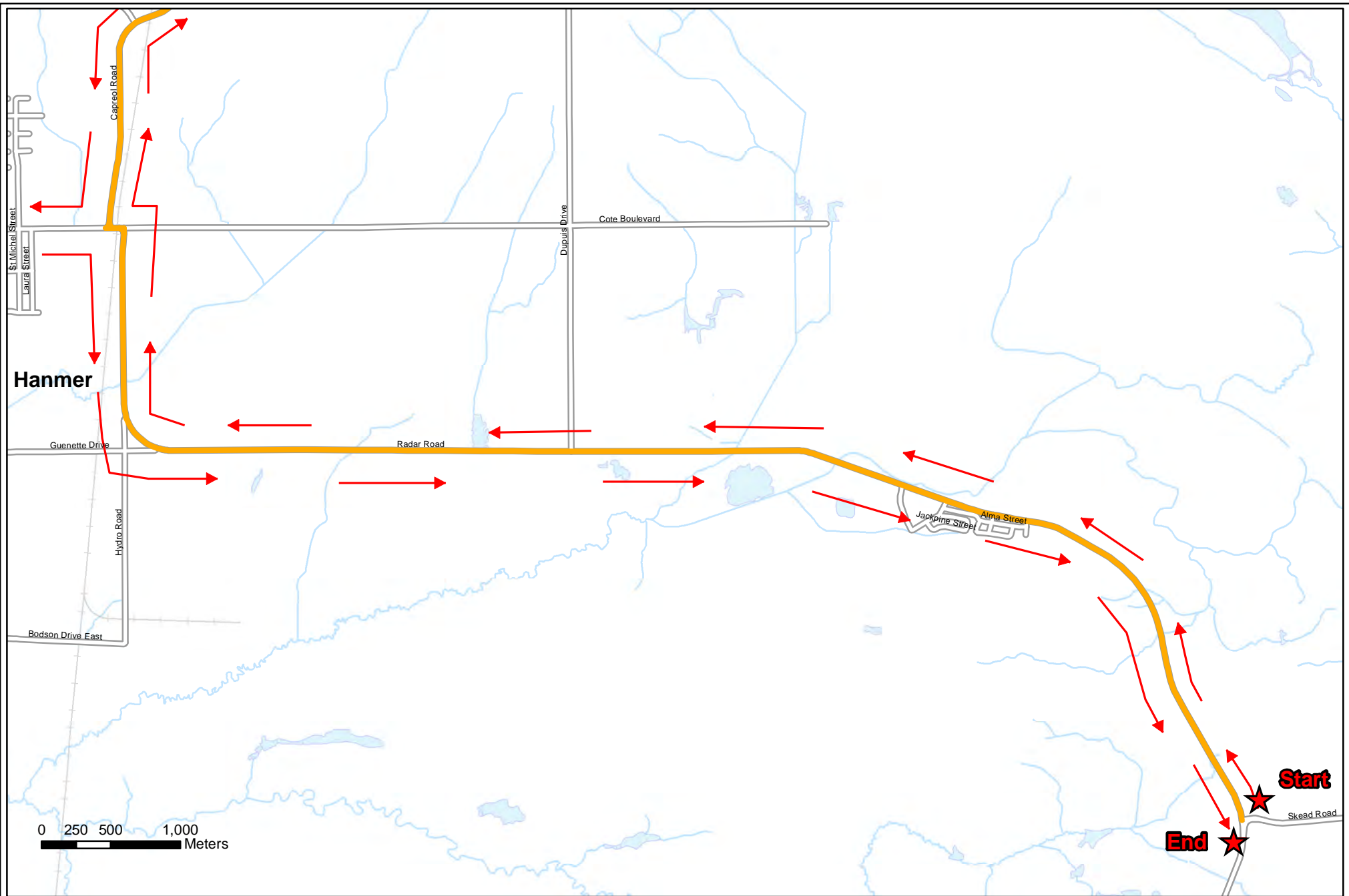
# PLOW & SALT 1

Date: August 6, 2025

2 of 2

Created by the GIS Operations Section, Growth & Infrastructure, City of Greater Sudbury

Vehicle: S-635-14 & S-675-12 / A-255 & A-261



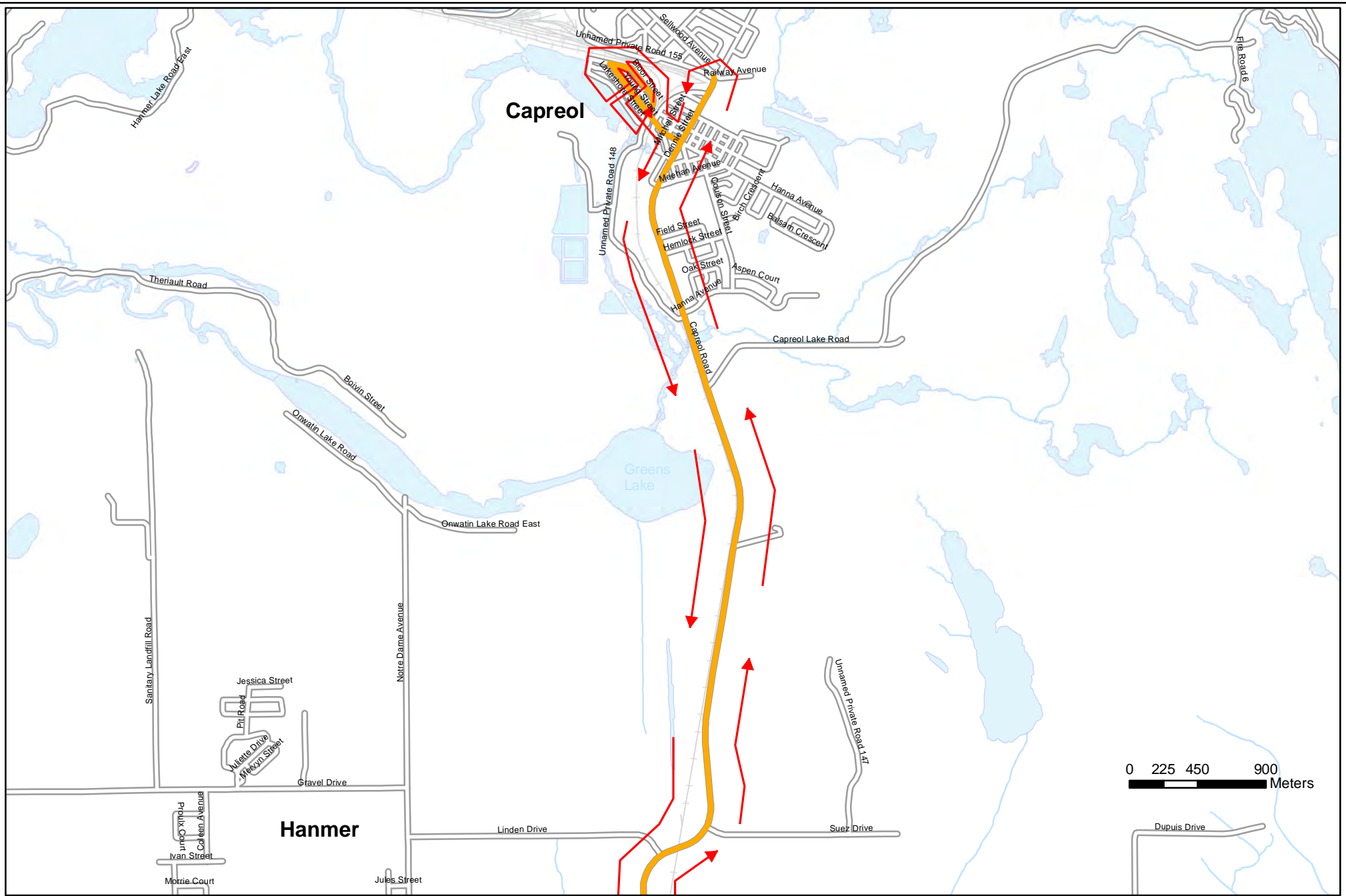
# NORTHEAST SECTION 2025-2026

Date: August 6, 2025  
 Created by the GIS Operations Section, Growth & Infrastructure, City of Greater Sudbury

# PLOW & SALT 2

1 of 3

Vehicle: S-679-12/A-260



# NORTHEAST SECTION 2025-2026

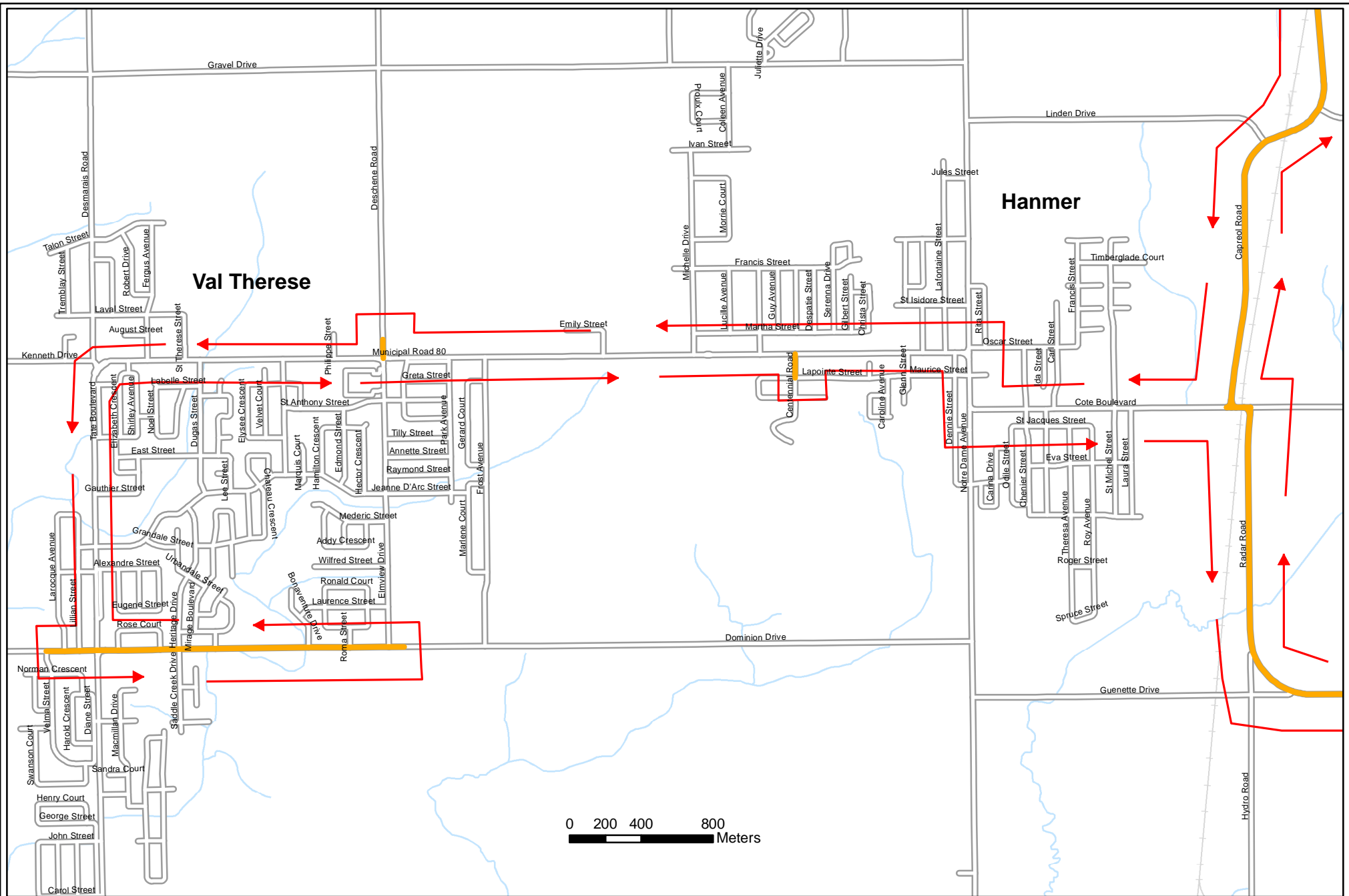
# PLOW & SALT 2

Date: August 6, 2025

2 of 3

Created by the GIS Operations Section, Growth & Infrastructure, City of Greater Sudbury

Vehicle: S-679-12/A-260



# NORTHEAST SECTION 2025-2026

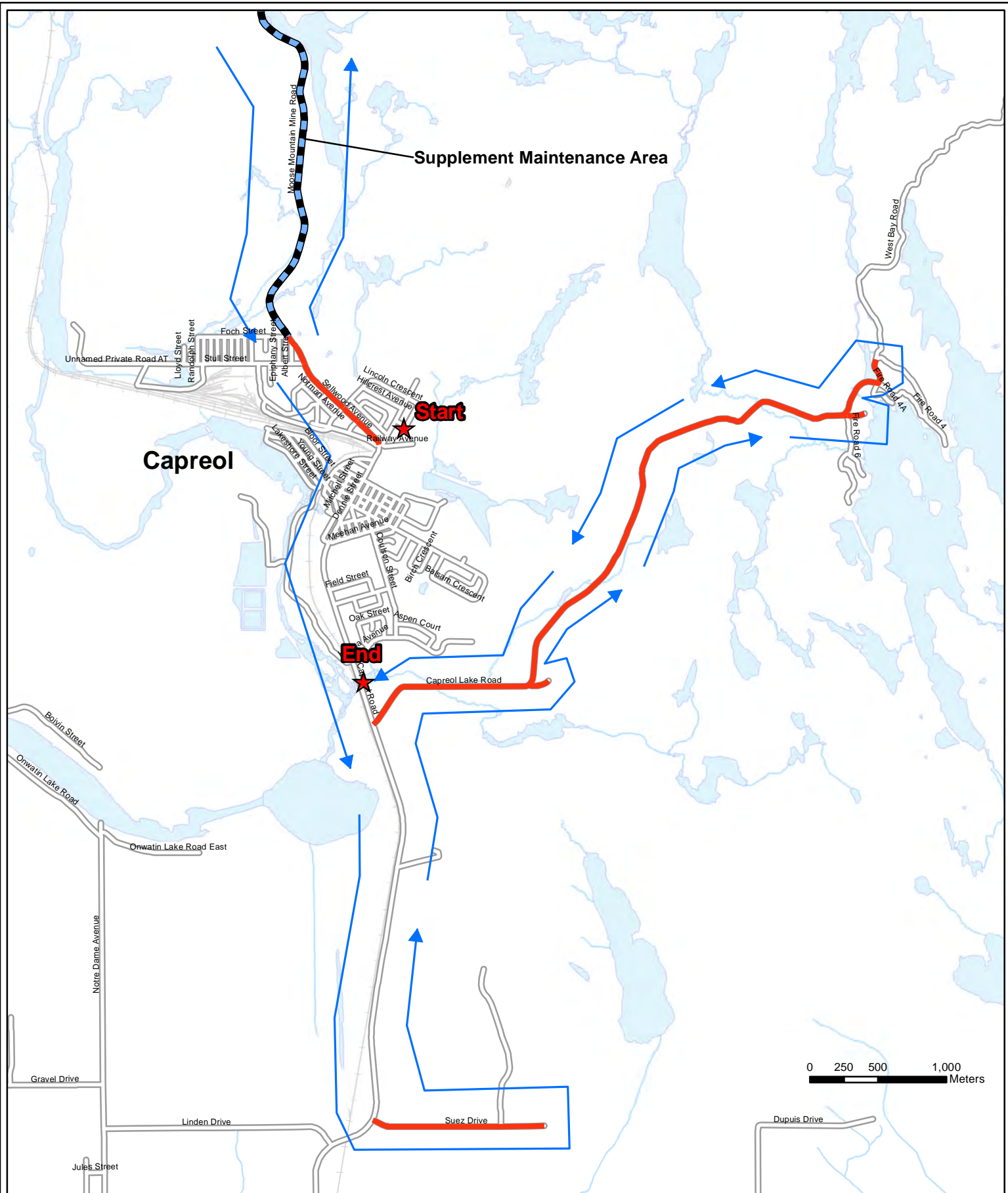
# PLOW & SALT 2

Date: August 6, 2025

3 of 3

Created by the GIS Operations Section, Growth & Infrastructure, City of Greater Sudbury

Vehicle: S-679-12/A-260



# NORTHEAST SECTION 2025-2026

# PLOW & SAND 1

Date: August 6, 2025  
 Created by the GIS Operations Section, Growth & Infrastructure, City of Greater Sudbury

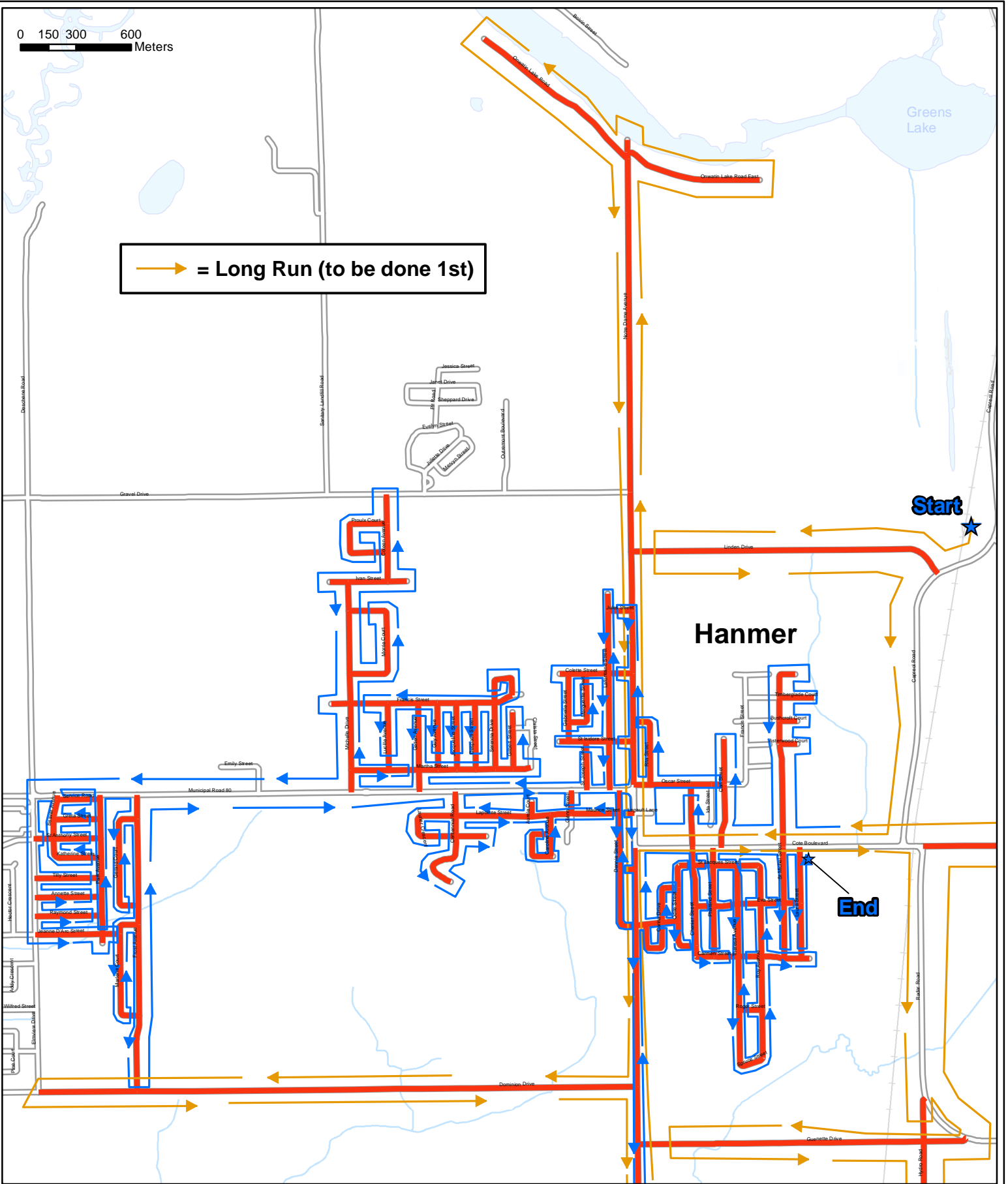
1 of 2  
 Vehicle: S-606-16





0 150 300 600  
Meters

→ = Long Run (to be done 1st)



# NORTHEAST SECTION 2025-2026

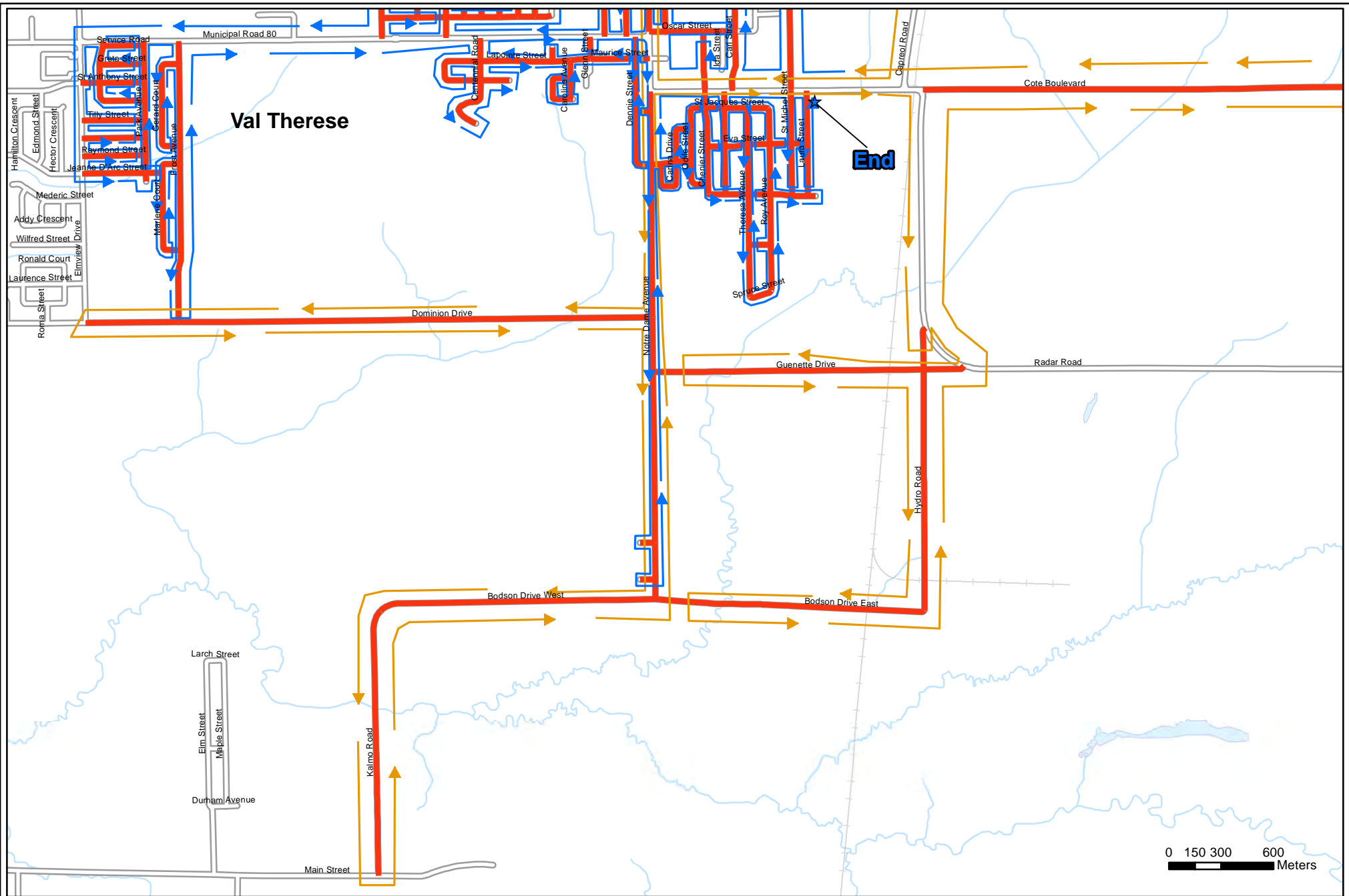
# PLOW & SAND 3

Date: August 8, 2025

Created by the GIS Operations Section, Growth & Infrastructure, City of Greater Sudbury

1 of 4

Vehicle: S-679-15/A-260



# NORTHEAST SECTION 2025-2026

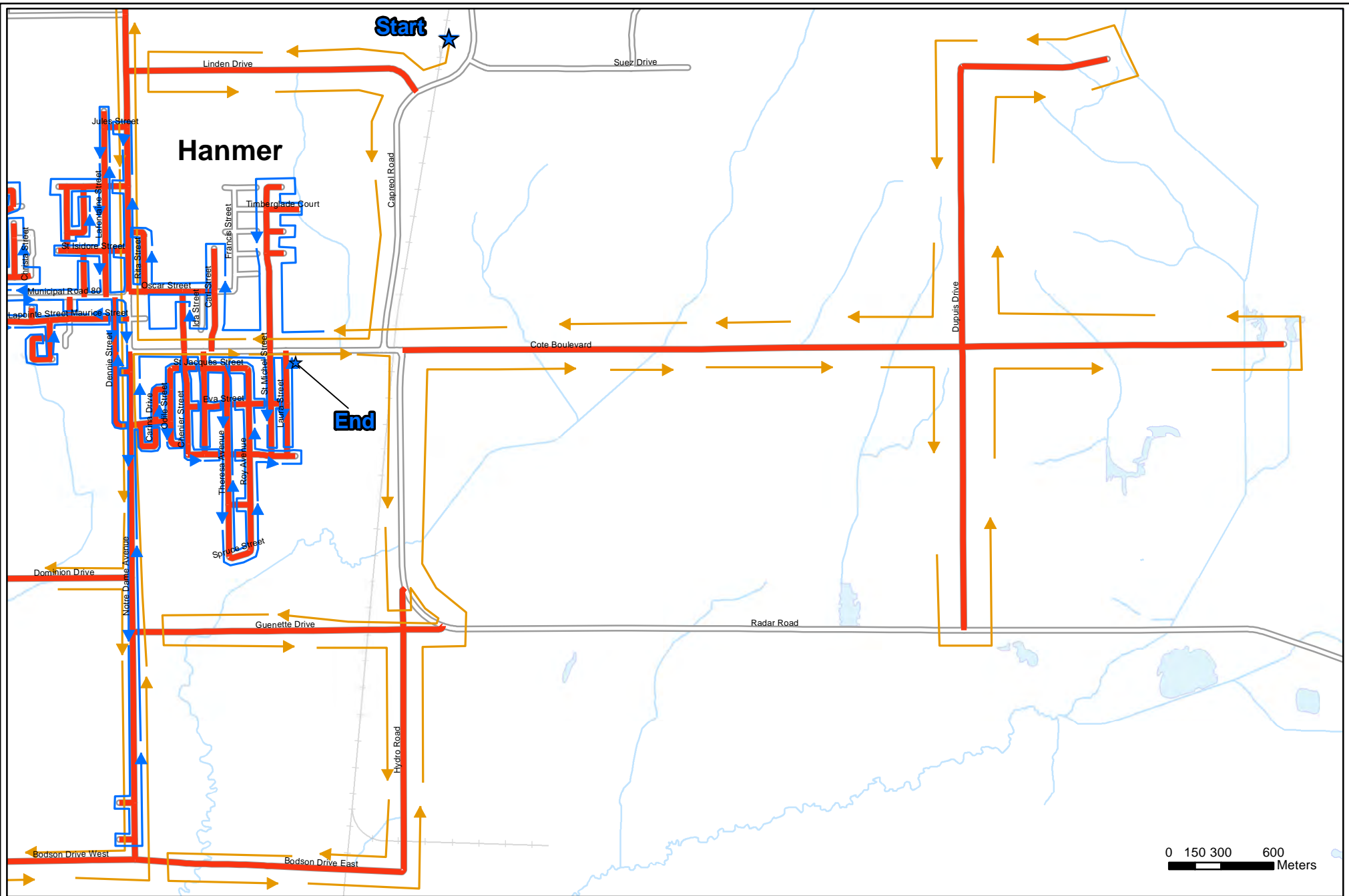
# PLOW & SAND 3

Date: August 8, 2025

2 of 4

Created by the GIS Operations Section, Growth & Infrastructure, City of Greater Sudbury

Vehicle: S-679-15/A-260



# NORTHEAST SECTION 2025-2026

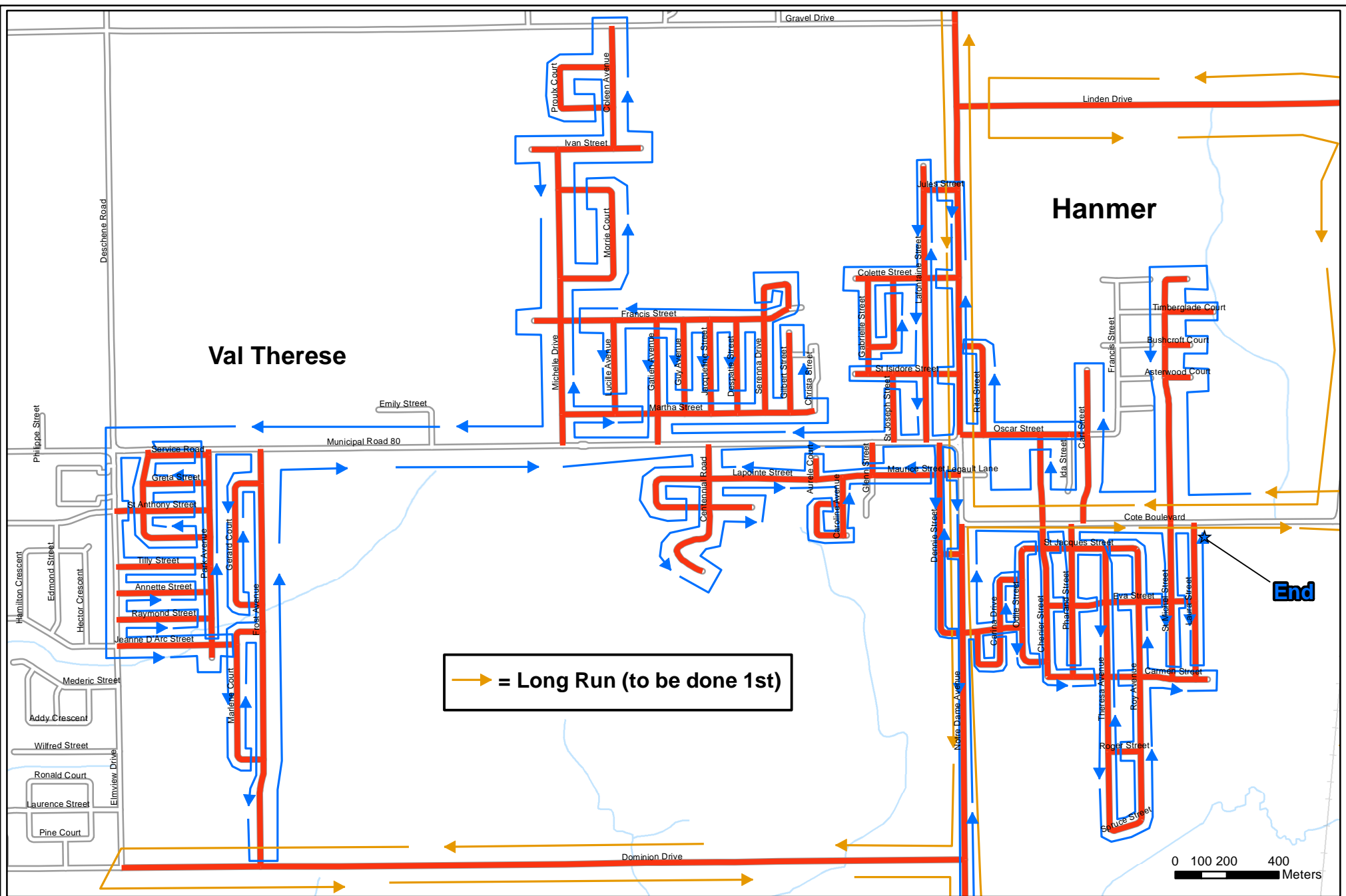
# PLOW & SAND 3

Date: August 8, 2025

3 of 4

Created by the GIS Operations Section, Growth & Infrastructure, City of Greater Sudbury

Vehicle: S-679-15/A-260



# NORTHEAST SECTION 2025-2026

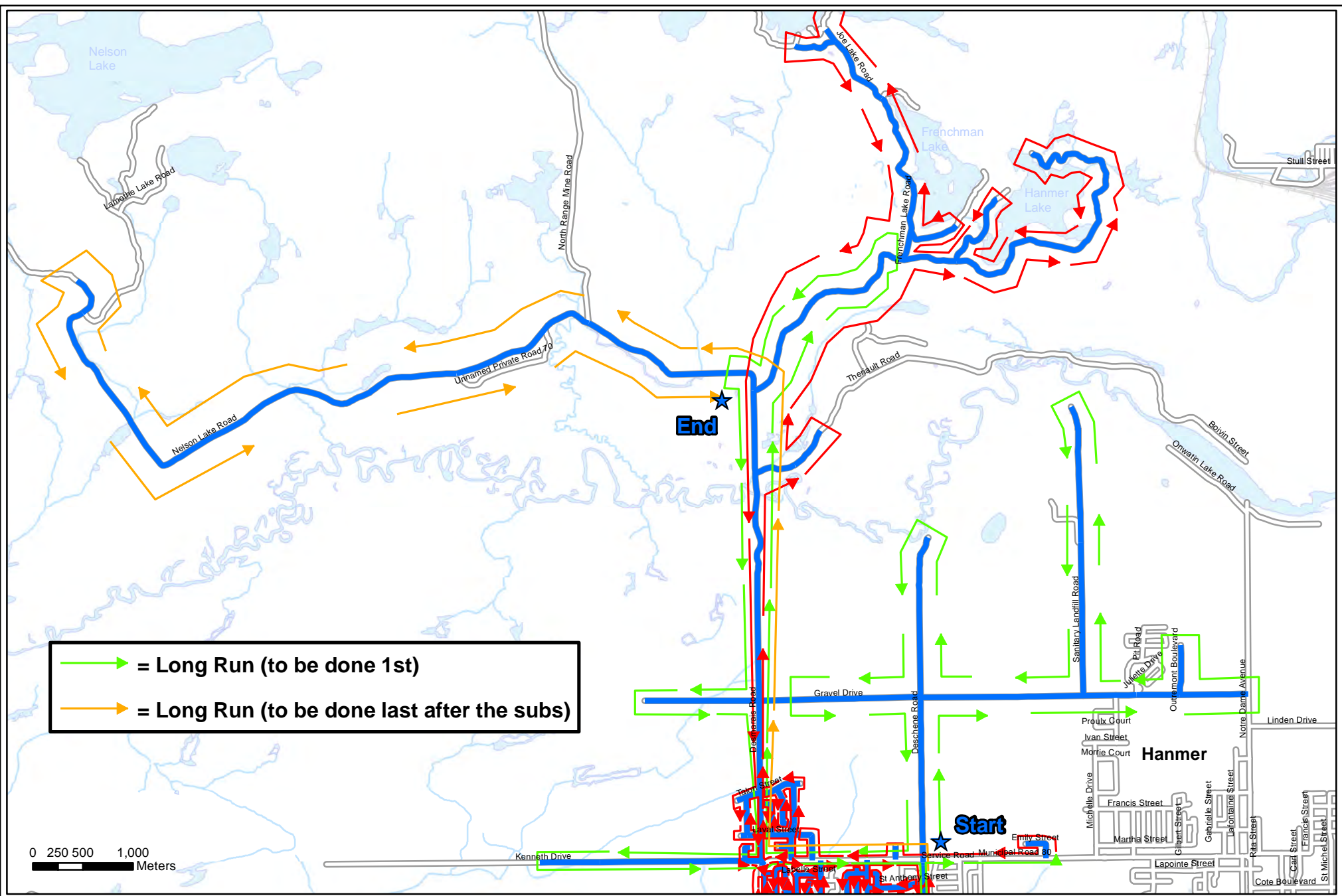
# PLOW & SAND 3

Date: August 8, 2025

4 of 4

Created by the GIS Operations Section, Growth & Infrastructure, City of Greater Sudbury

Vehicle: S-679-15/A-260



# NORTHEAST SECTION 2025-2026

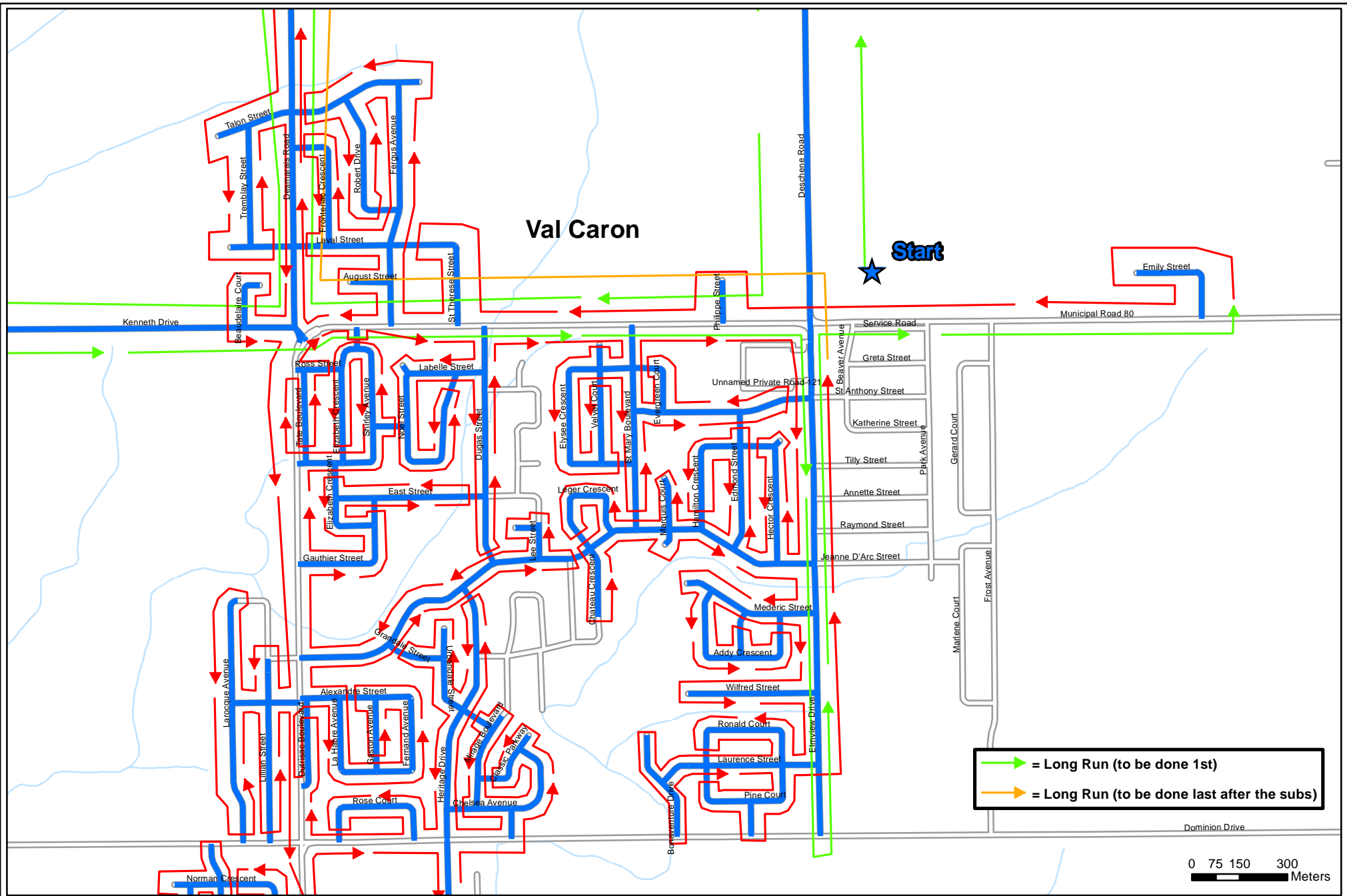
# PLOW & SAND 4

Date: August 8, 2025

1 of 4

Created by the GIS Operations Section, Growth & Infrastructure, City of Greater Sudbury

Vehicle: S-635-14/A-261



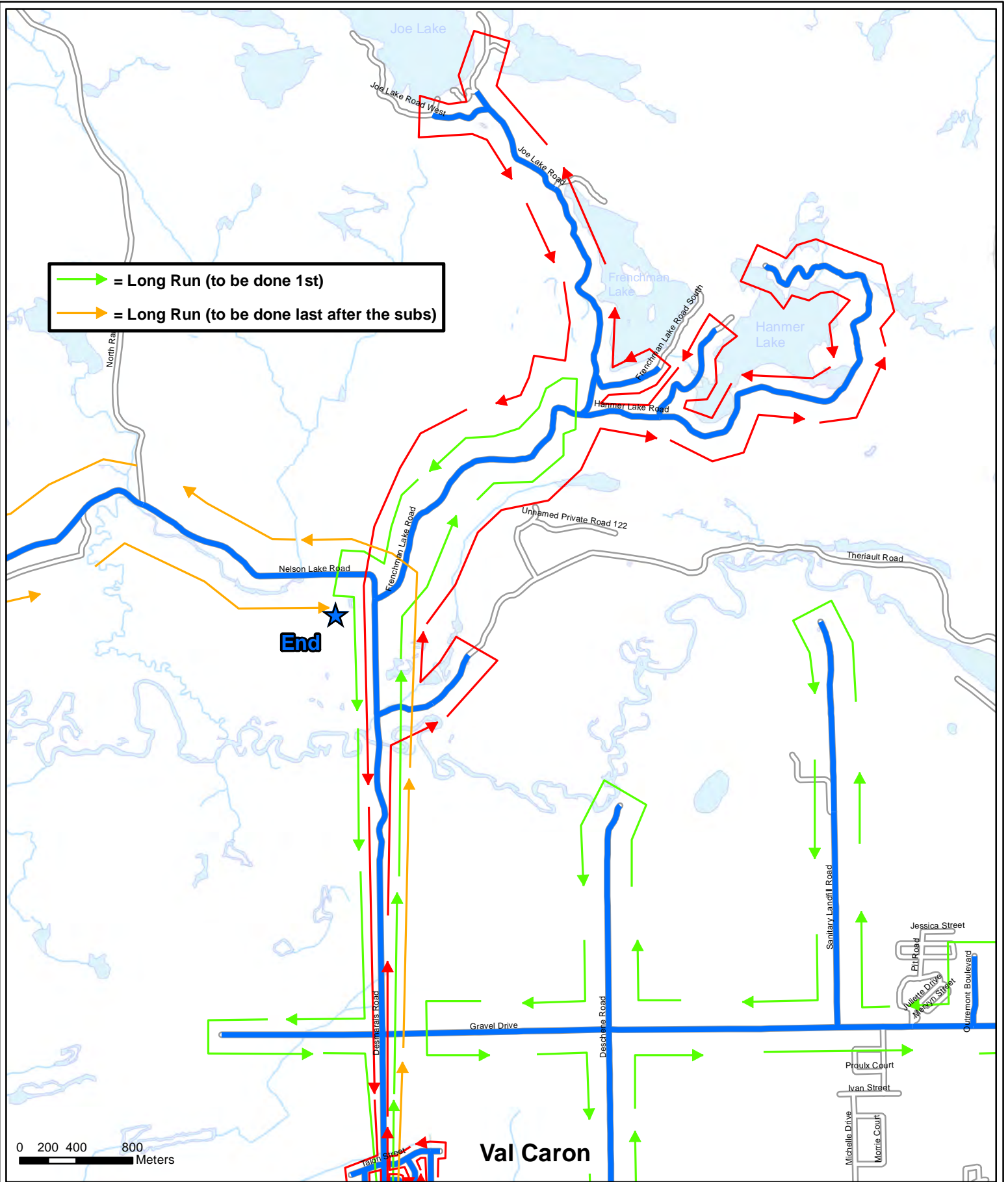
# NORTHEAST SECTION 2025-2026

Date: August 8, 2025  
 Created by the GIS Operations Section, Growth & Infrastructure, City of Greater Sudbury

# PLOW & SAND 4

2 of 4

Vehicle: S-635-14/A-261



# NORTHEAST SECTION 2025-2026

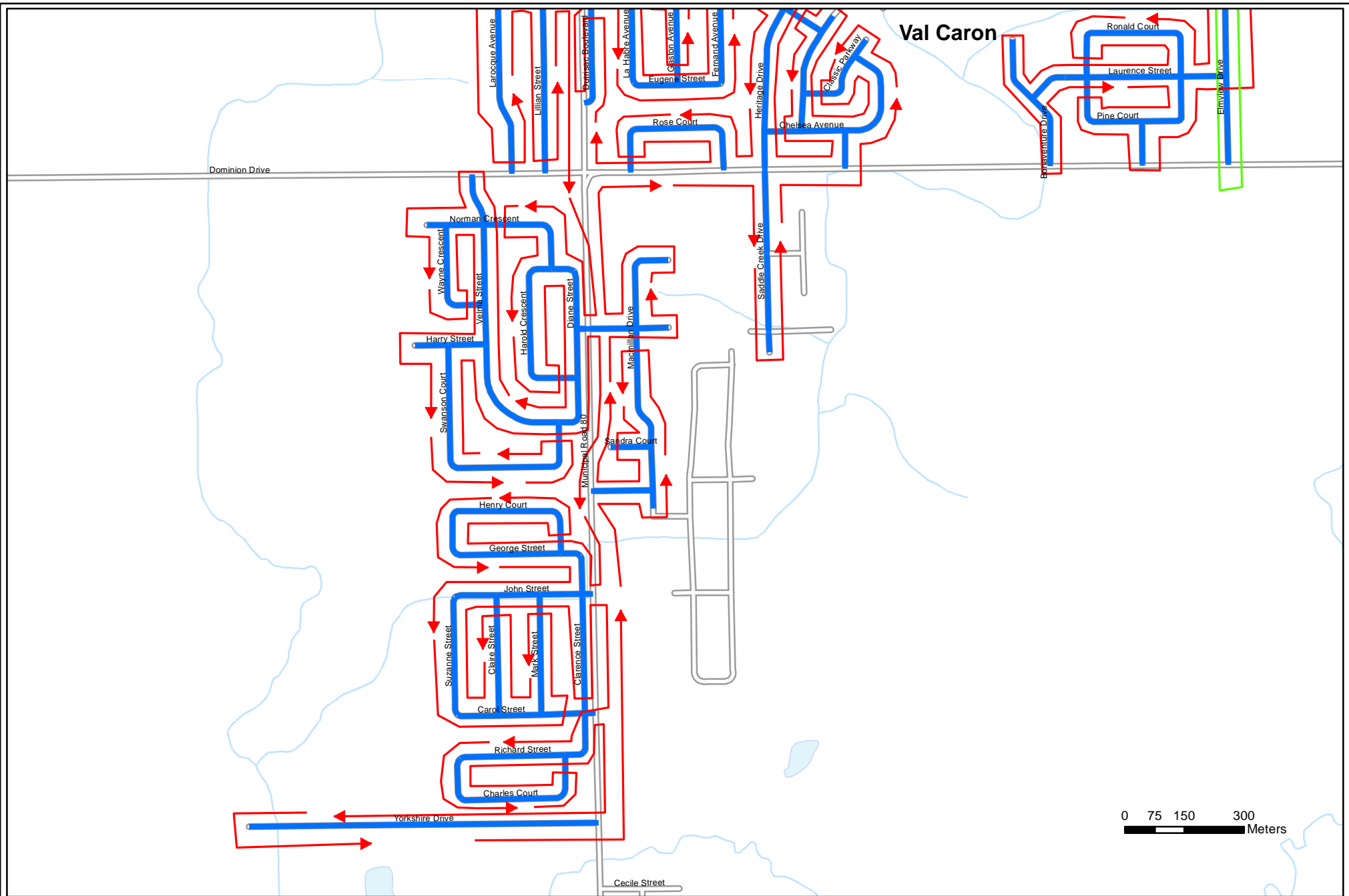
# PLOW & SAND 4

3 of 4

Date: August 8, 2024

Created by the GIS Operations Section, Growth & Infrastructure, City of Greater Sudbury

Vehicle: S-635-14/A-261



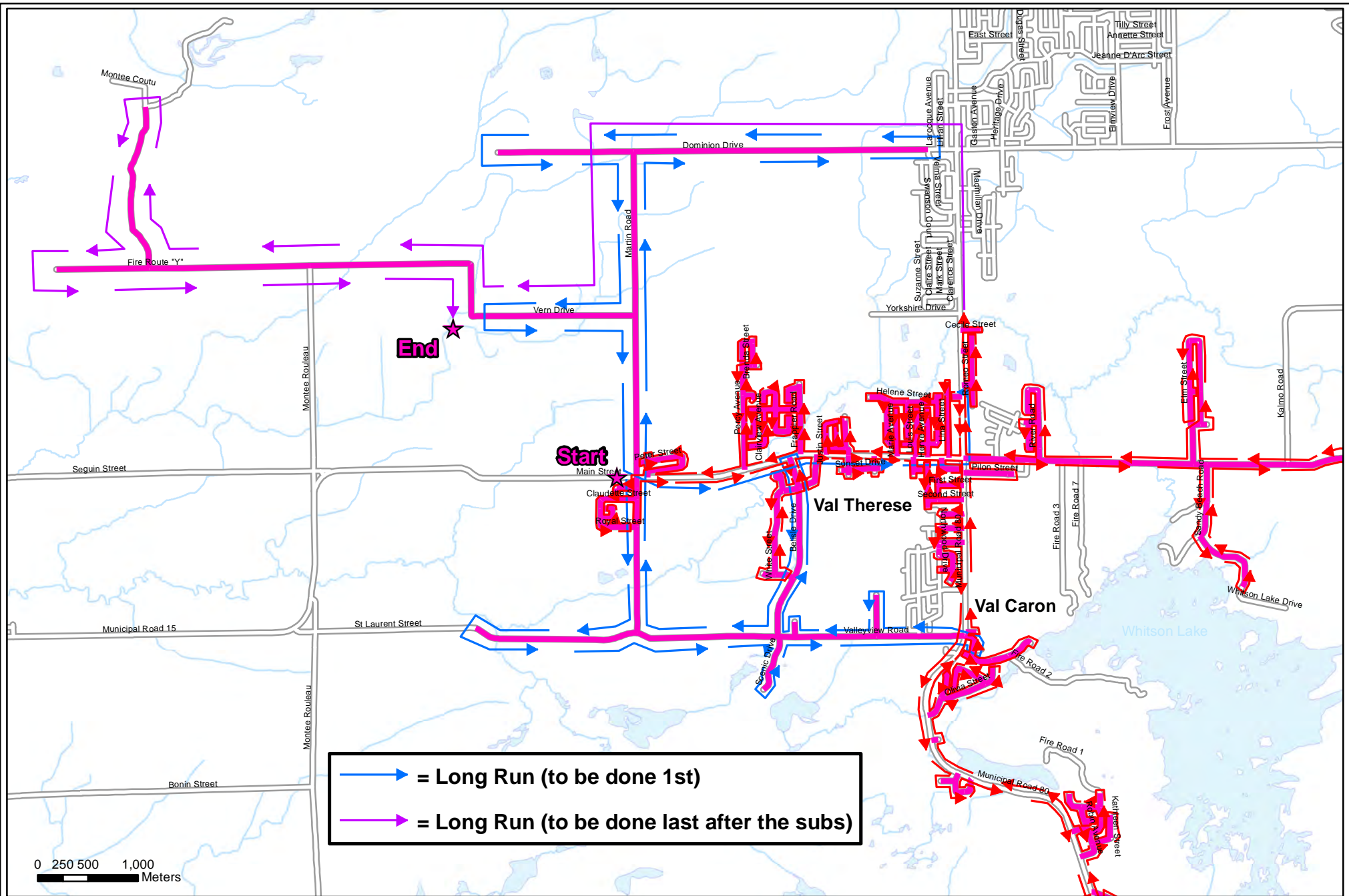
# NORTHEAST SECTION 2025-2026

# PLOW & SAND 4

Date: August 8, 2025

4 of 4

Created by the GIS Operations Section, Growth & Infrastructure, City of Greater Sudbury



# NORTHEAST SECTION 2025-2026

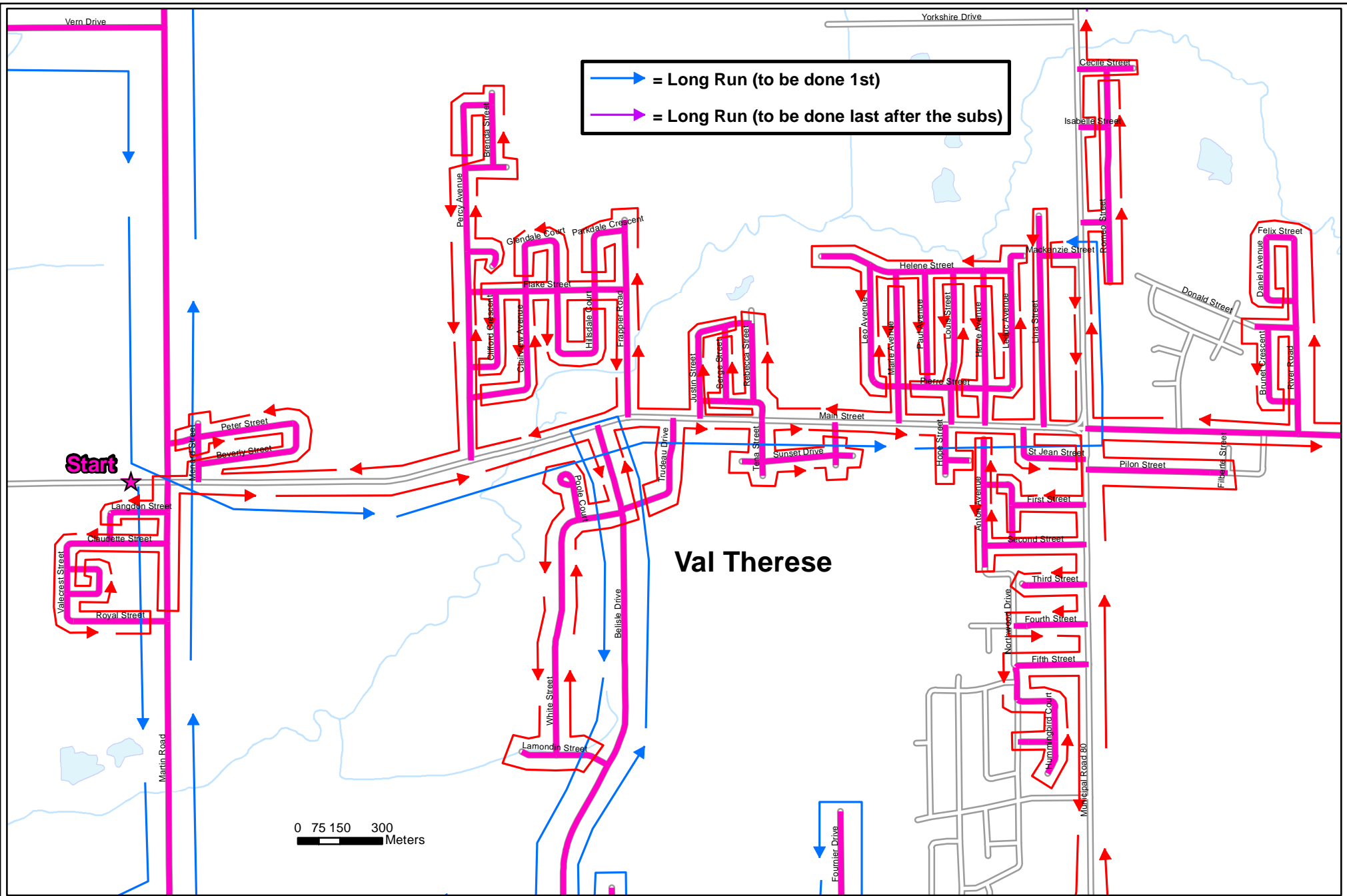
# PLOW & SAND 5

Date: August 8, 2025

1 of 4

Created by the GIS Operations Section, Growth & Infrastructure, City of Greater Sudbury

Vehicle: S-675-12/A-255



# NORTHEAST SECTION 2025-2026

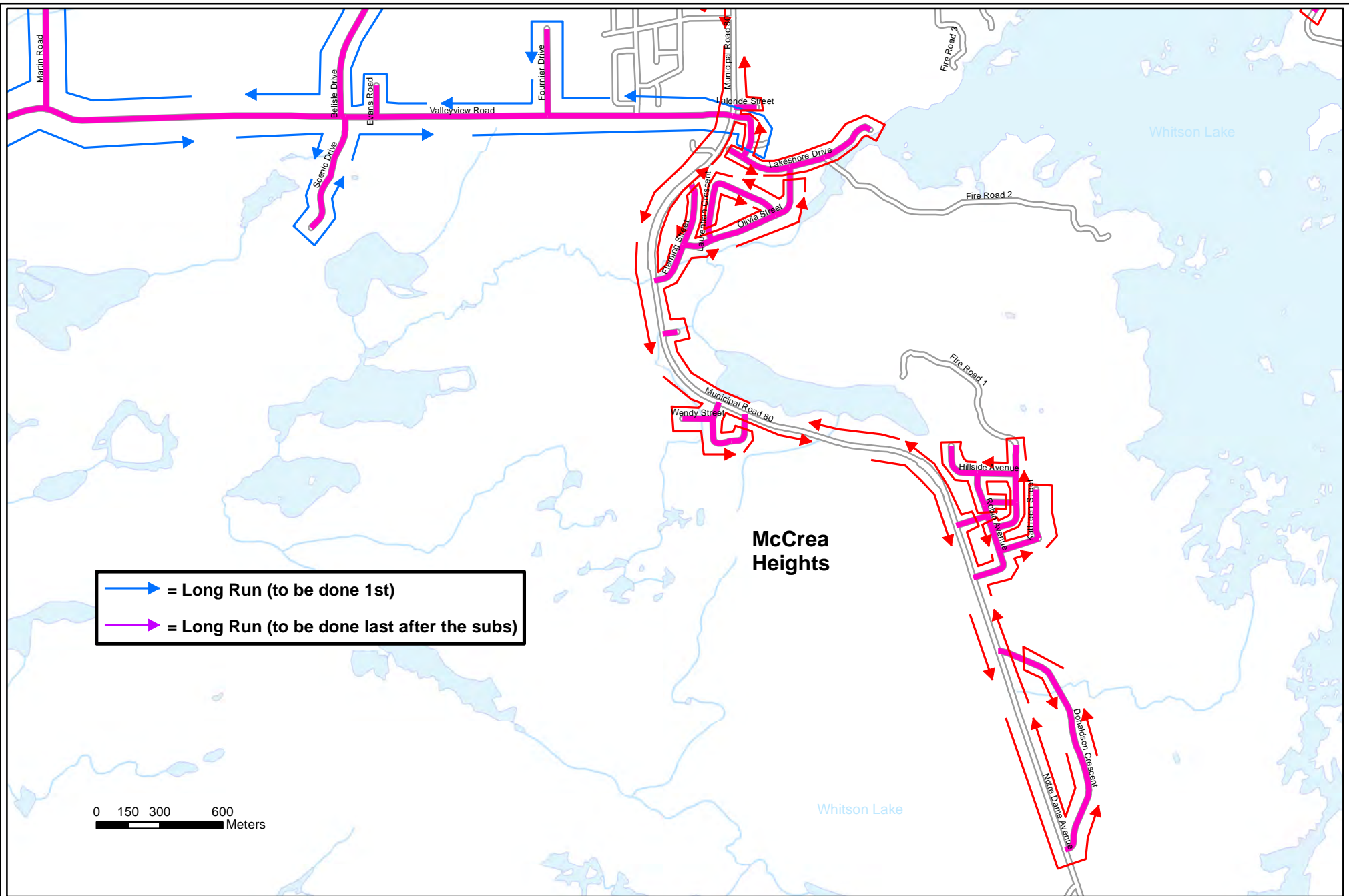
# PLOW & SAND 5

Date: August 8, 2025

2 of 4

Created by the GIS Operations Section, Growth & Infrastructure, City of Greater Sudbury

Vehicle: S-675-12/A-255



# NORTHEAST SECTION 2025-2026

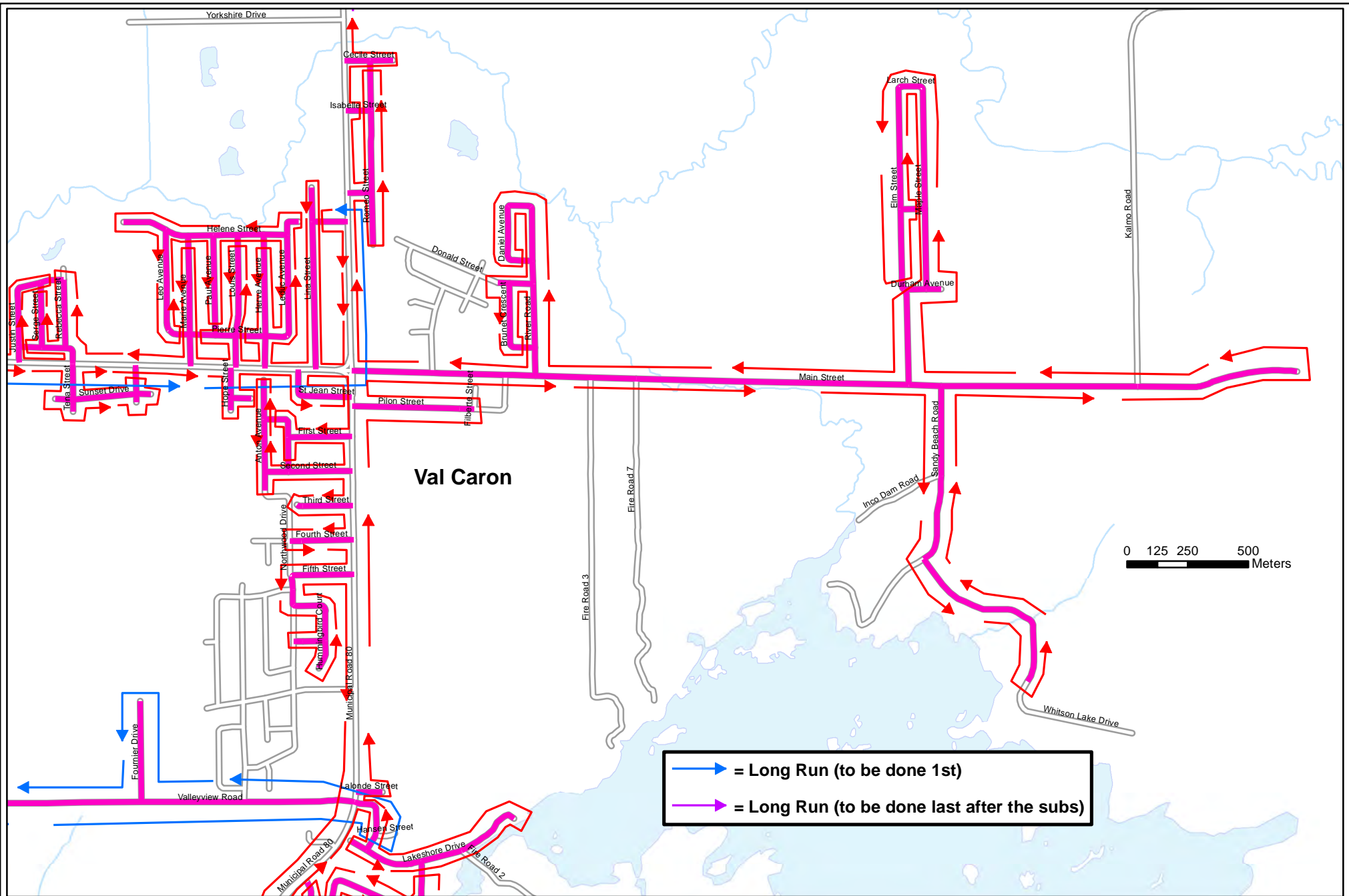
# PLOW & SAND 5

Date: August 8, 2025

3 of 4

Created by the GIS Operations Section, Growth & Infrastructure, City of Greater Sudbury

Vehicle: S-675-12/A-255



# NORTHEAST SECTION 2025-2026

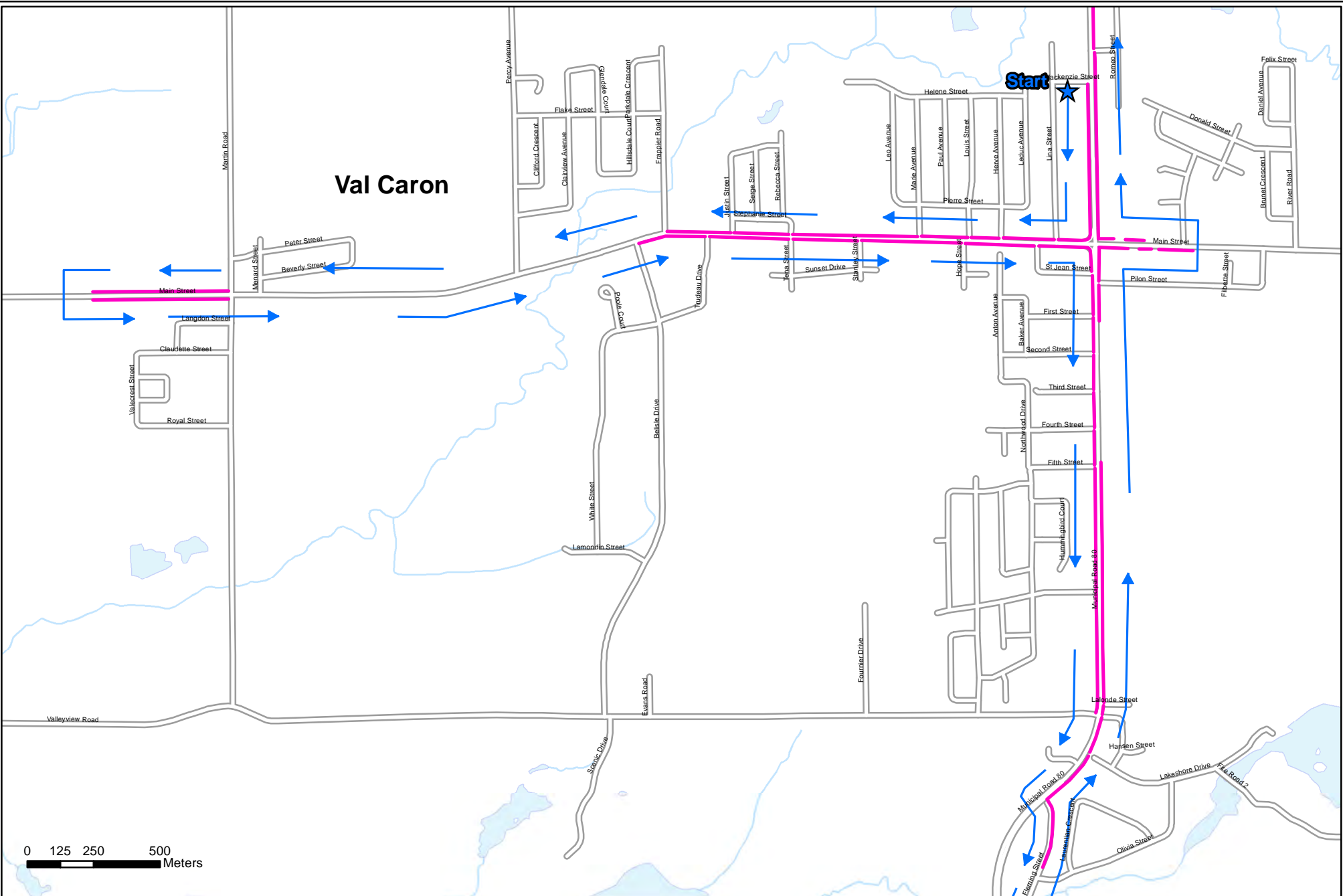
# PLOW & SAND 5

Date: August 8, 2025

4 of 4

Created by the GIS Operations Section, Growth & Infrastructure, City of Greater Sudbury

Vehicle: S-675-12/A-255

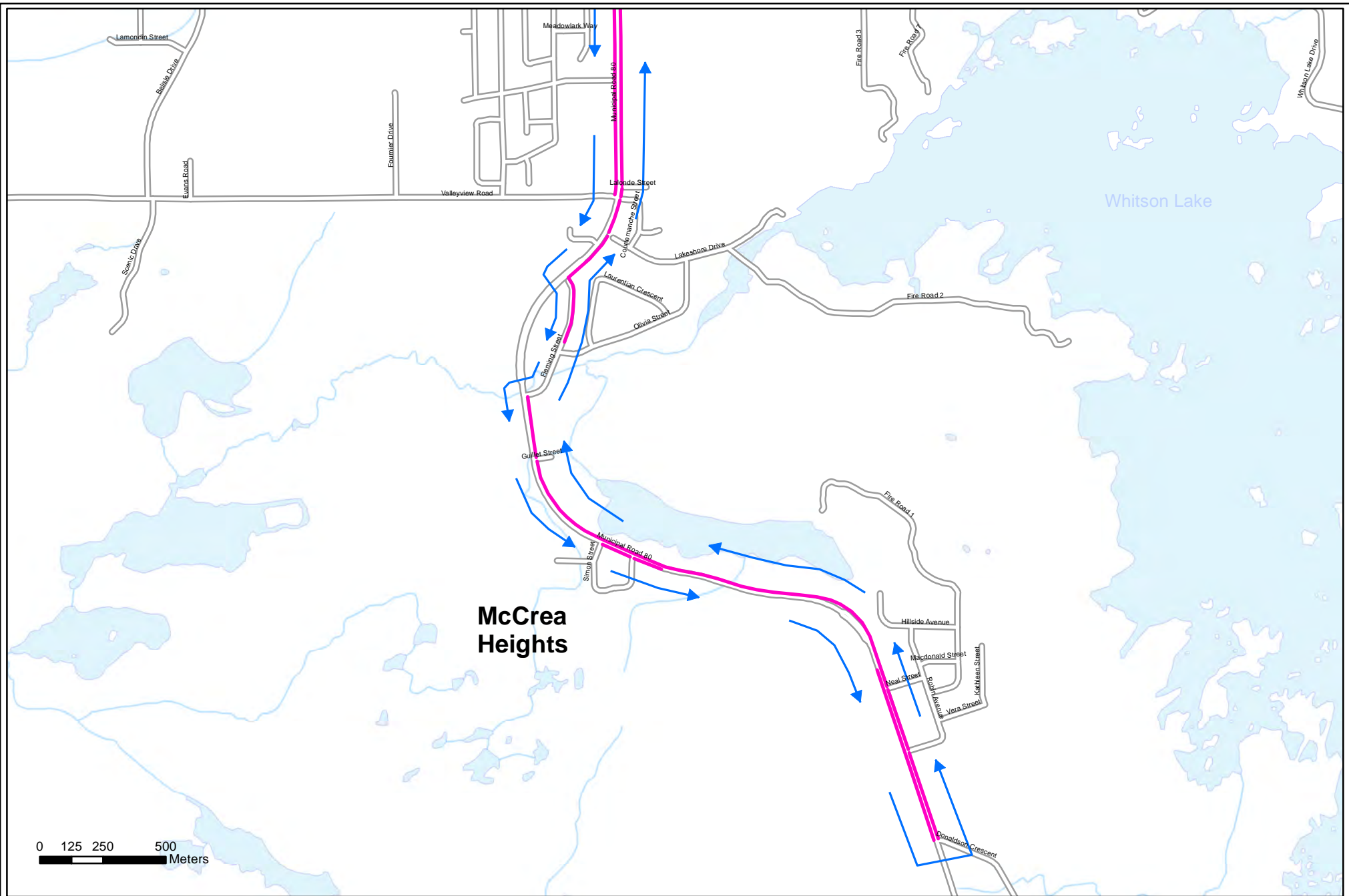


# NORTHEAST SECTION 2025-2026

# SIDEWALK 1

Date: August 8, 2025  
 Created by the GIS Operations Section, Growth & Infrastructure, City of Greater Sudbury

1 of 3  
 Vehicle: S-235-15



# NORTHEAST SECTION 2025-2026

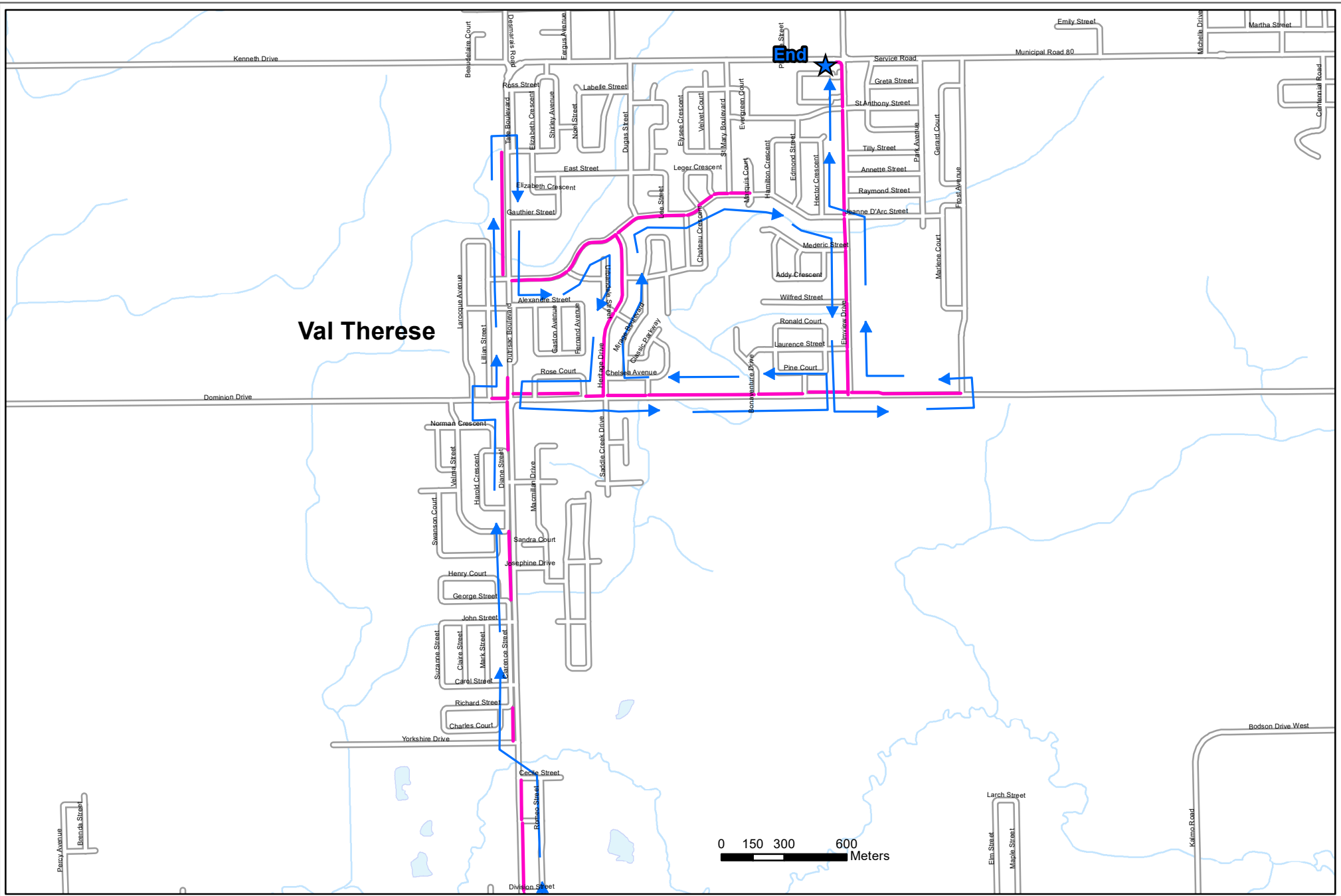
# SIDEWALK 1

Date: August 8, 2025

2 of 3

Created by the GIS Operations Section, Growth & Infrastructure, City of Greater Sudbury

Vehicle: S-235-15



# NORTHEAST SECTION 2025-2026

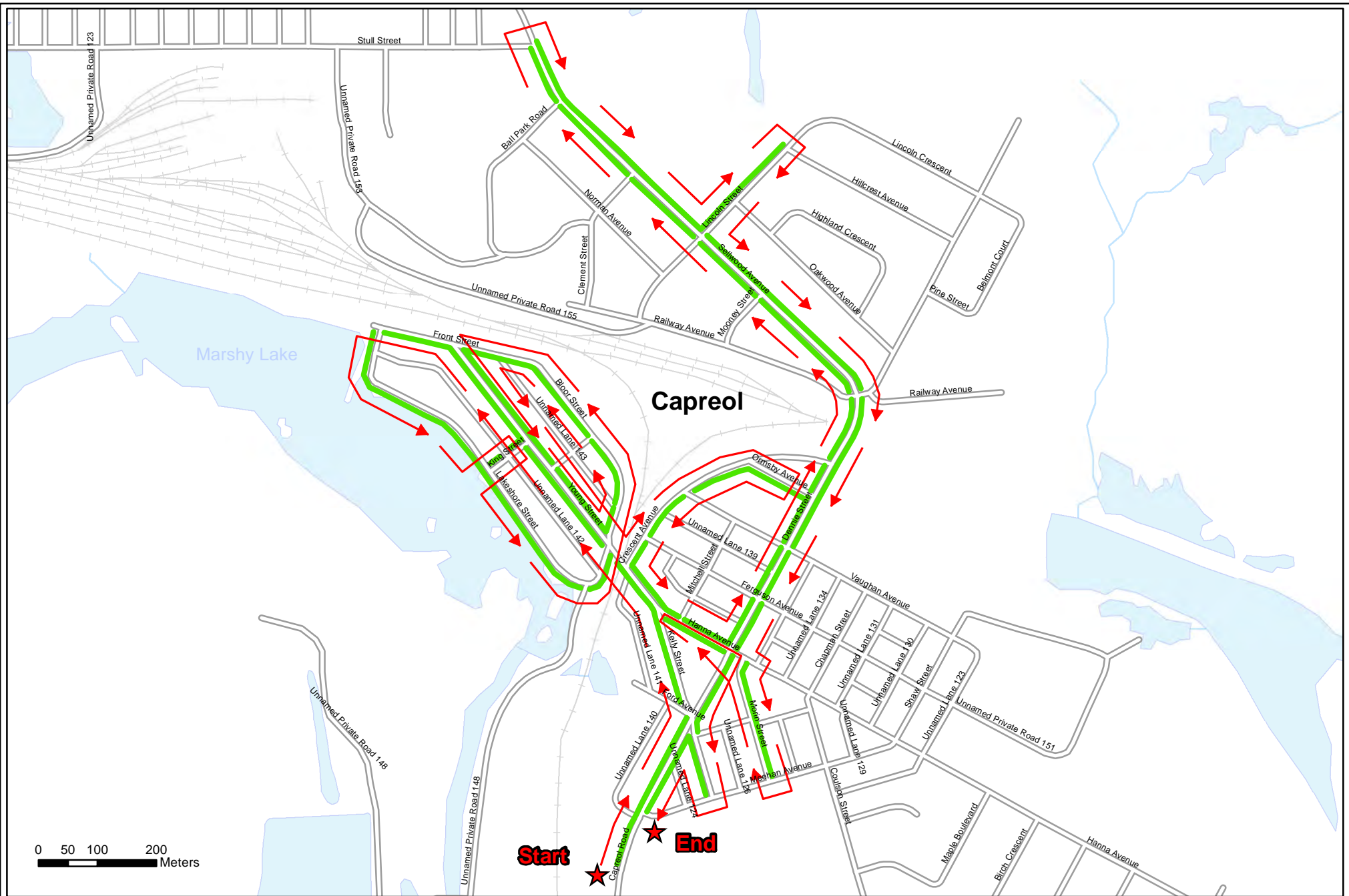
# SIDEWALK 1

Date: September 2, 2025

3 of 3

Created by the GIS Operations Section, Growth & Infrastructure, City of Greater Sudbury

Vehicle: S-235-15



# NORTHEAST SECTION 2025-2026

# SIDEWALK 2

Date: August 8, 2025

1 of 2

Created by the GIS Operations Section, Growth & Infrastructure, City of Greater Sudbury

Vehicle: S-1252

