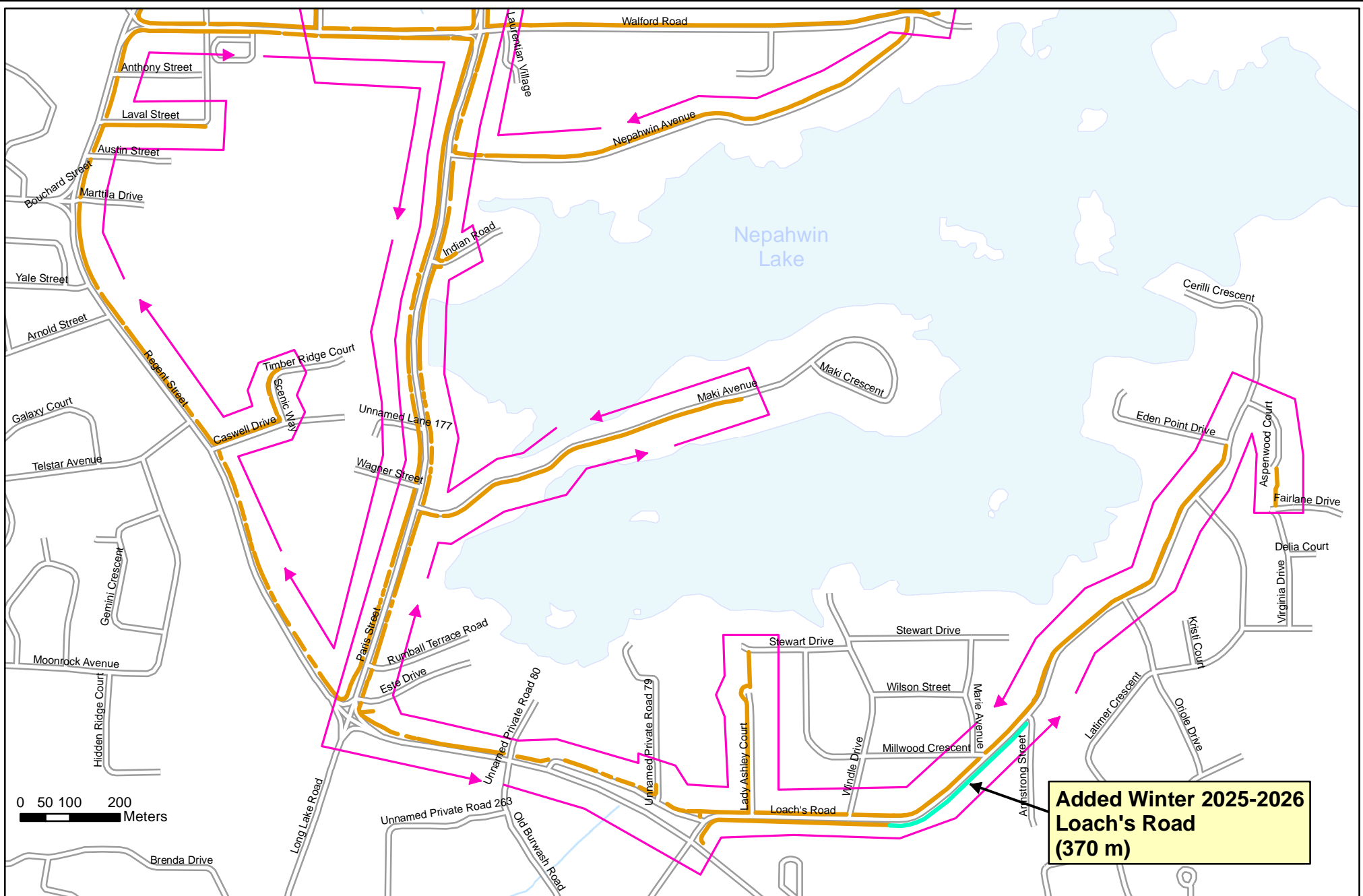


SOUTH SECTION 2025-2026

SIDEWALK 1

Date: August 11, 2025
 Created by the GIS Operations Section, Growth & Infrastructure, City of Greater Sudbury

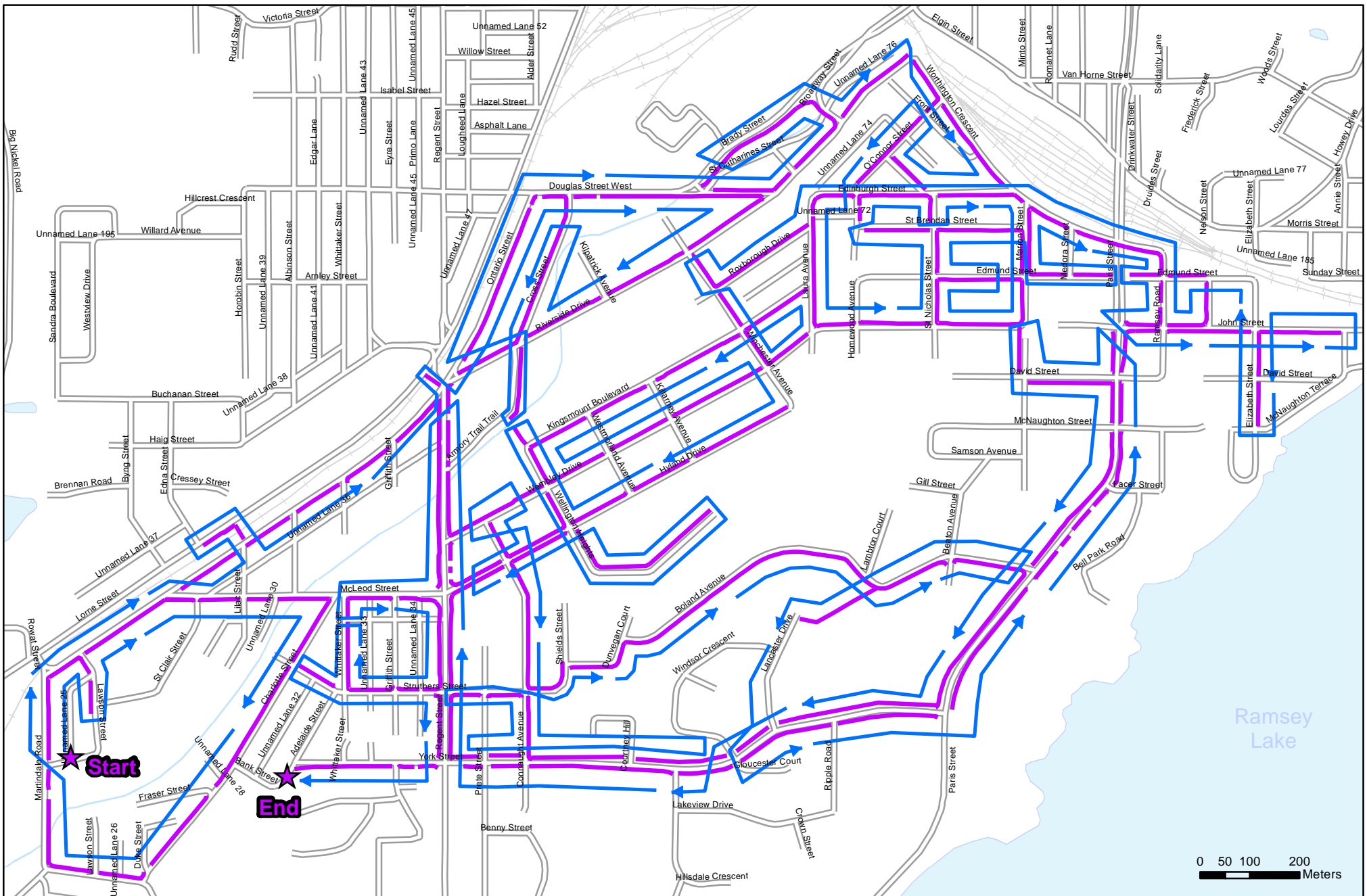


SOUTH SECTION 2025-2026

SIDEWALK 1

Date: September 3, 2025

Created by the GIS Operations Section, Growth & Infrastructure, City of Greater Sudbury

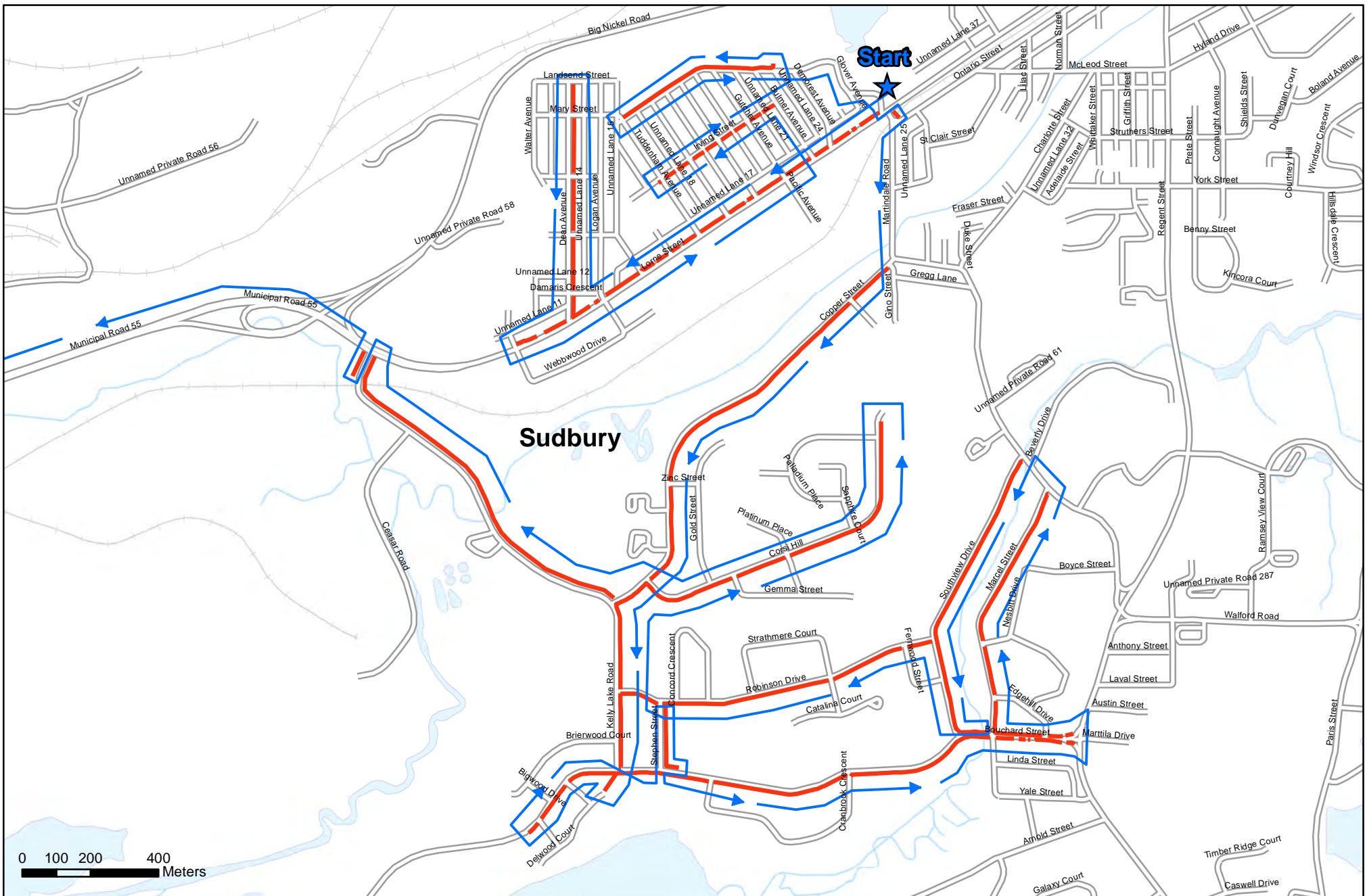


SOUTH SECTION 2025-2026

SIDEWALK 2

Date: August 11, 2025

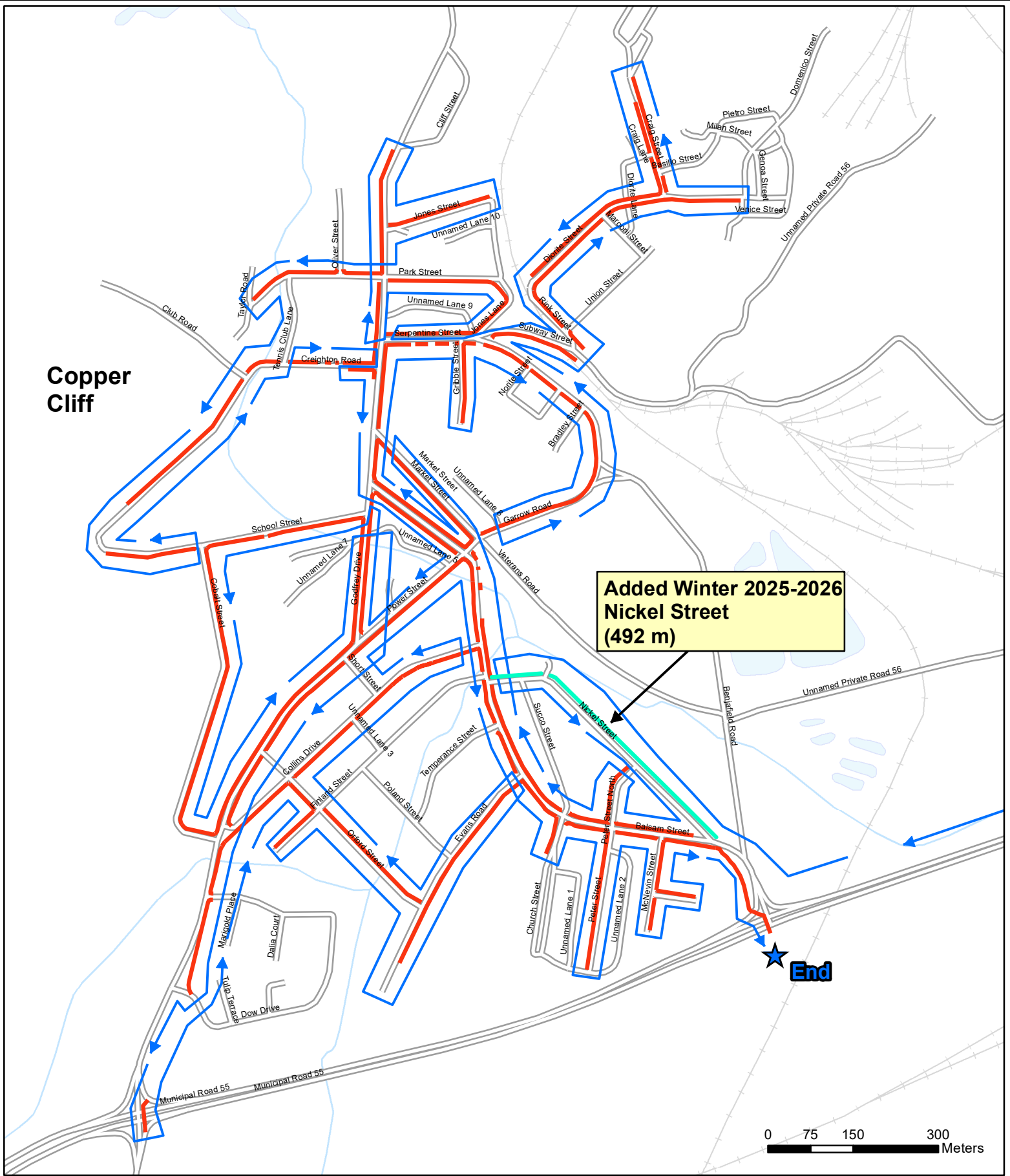
Created by the GIS Operations Section, Growth & Infrastructure, City of Greater Sudbury



SOUTH SECTION 2025-2026

SIDEWALK 3

Date: August 11, 2025
 Created by the GIS Operations Section, Growth & Infrastructure, City of Greater Sudbury

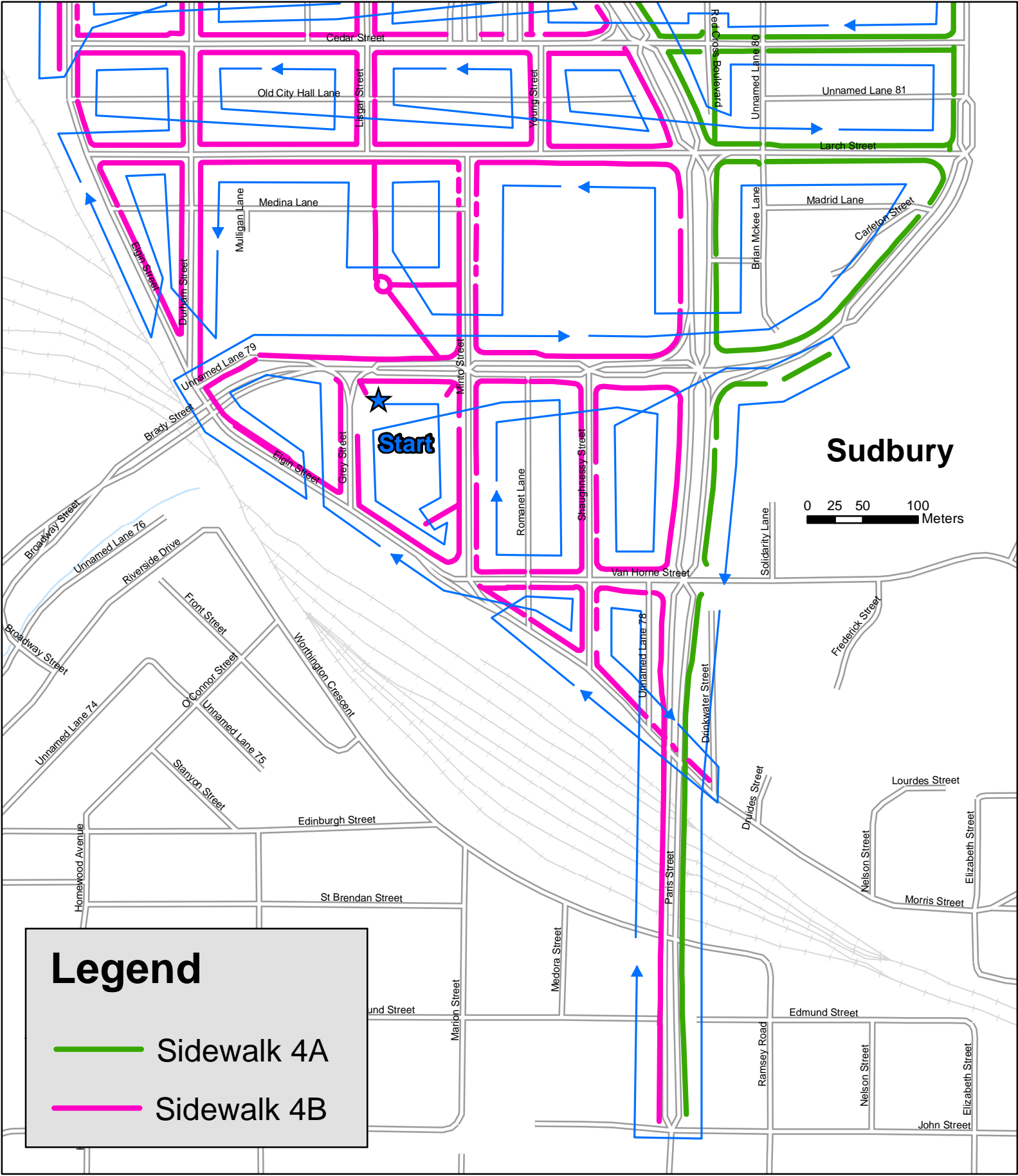


SOUTH SECTION 2025-2026

SIDEWALK 3

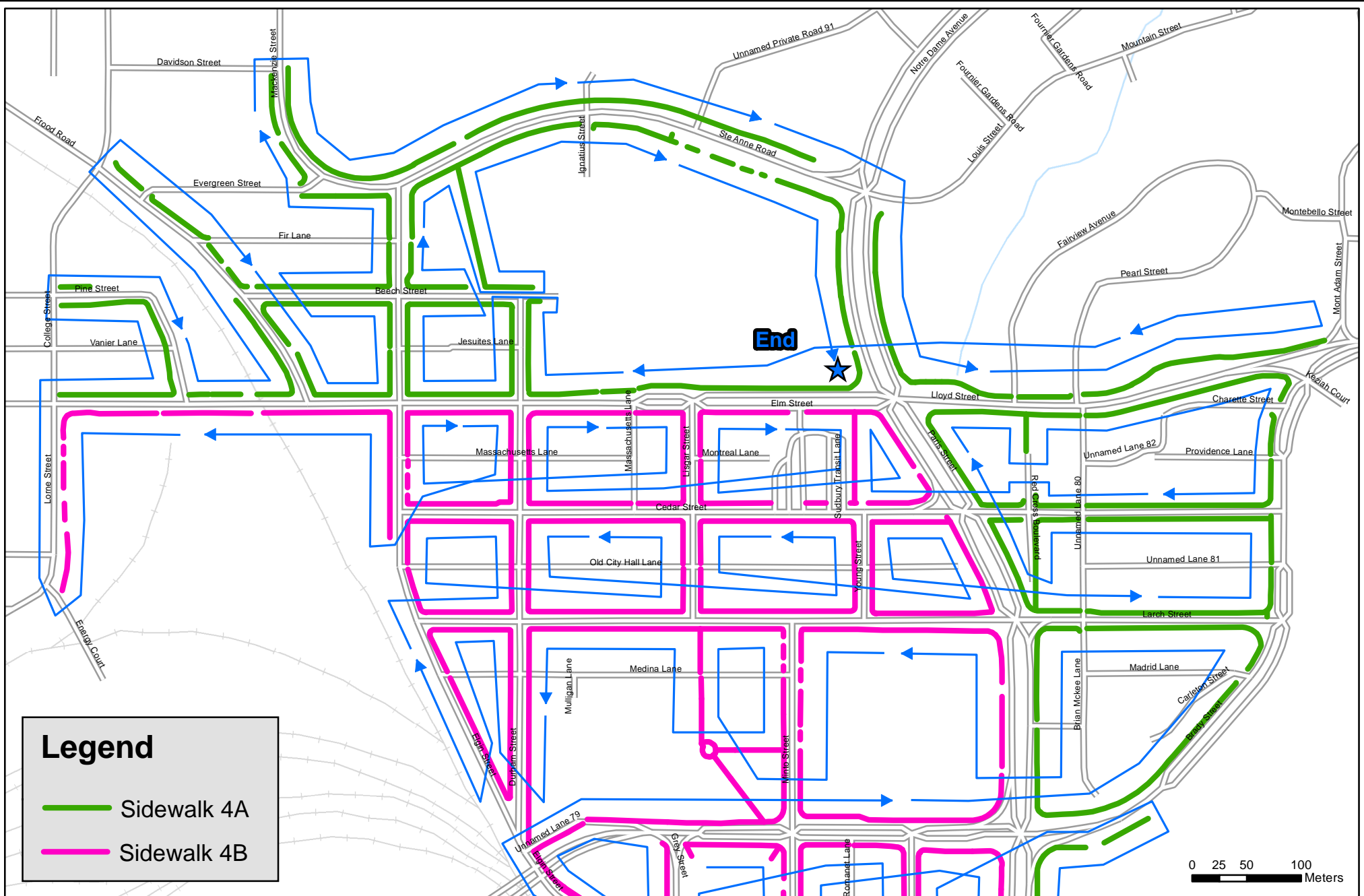
Date: September 2, 2025

Created by the GIS Operations Section, Growth & Infrastructure, City of Greater Sudbury



SOUTH SECTION 2025-2026

SIDEWALK 4

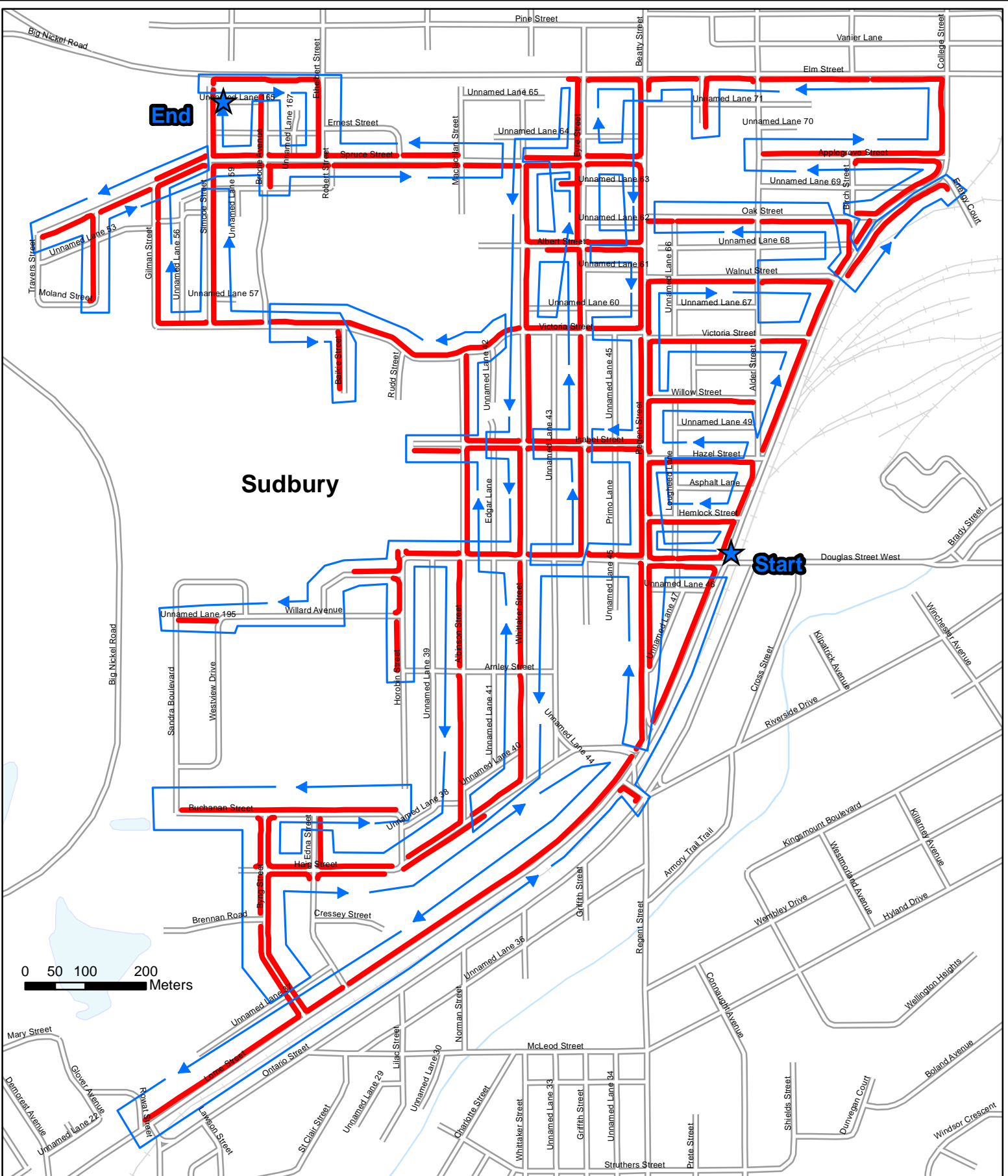


SOUTH SECTION 2025-2026

SIDEWALK 4

Date: August 11, 2025

Created by the GIS Operations Section, Growth & Infrastructure, City of Greater Sudbury

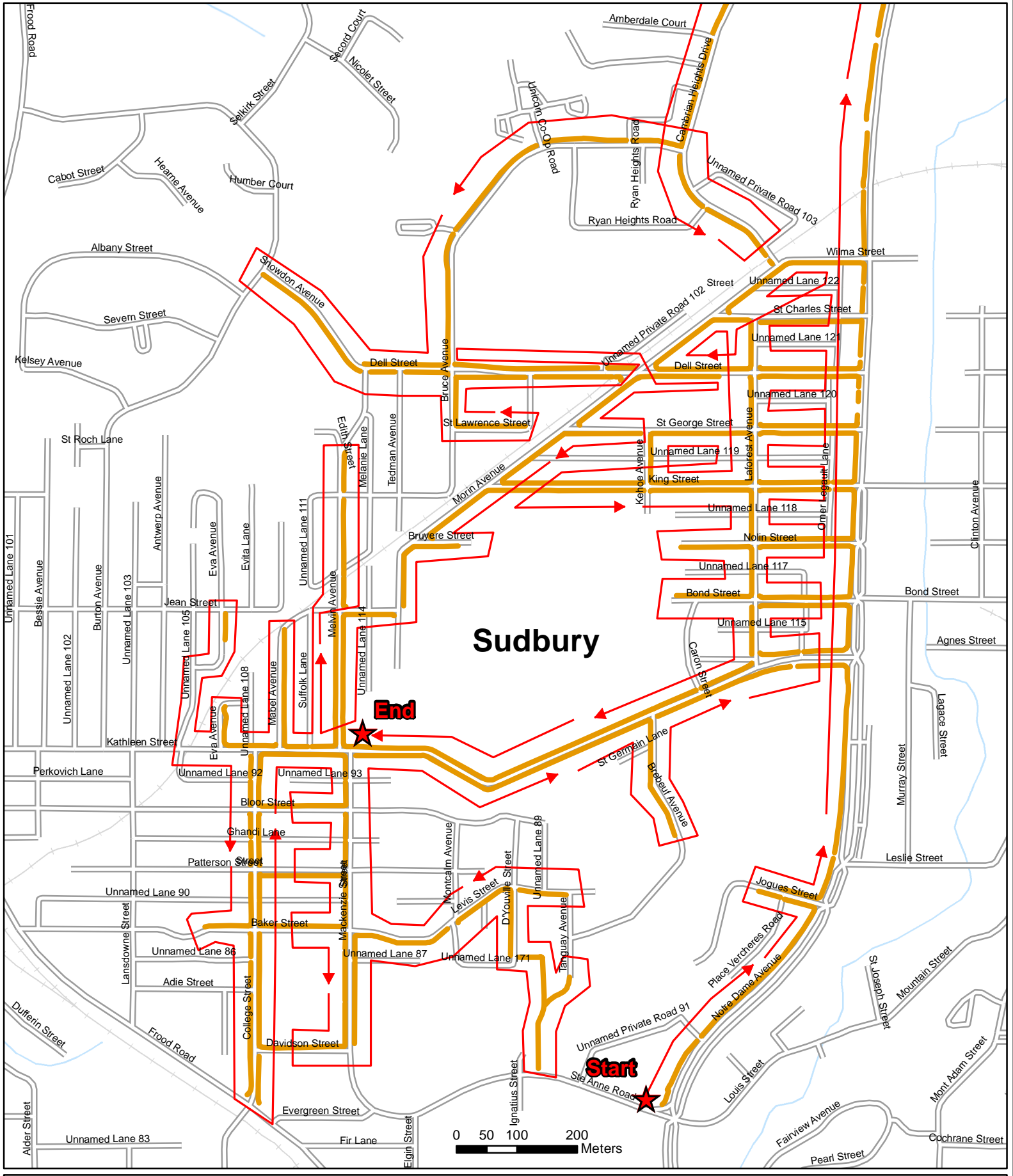


SOUTH SECTION 2025-2026

SIDEWALK 5

Date: August 11, 2025

Created by the GIS Operations Section, Growth & Infrastructure, City of Greater Sudbury

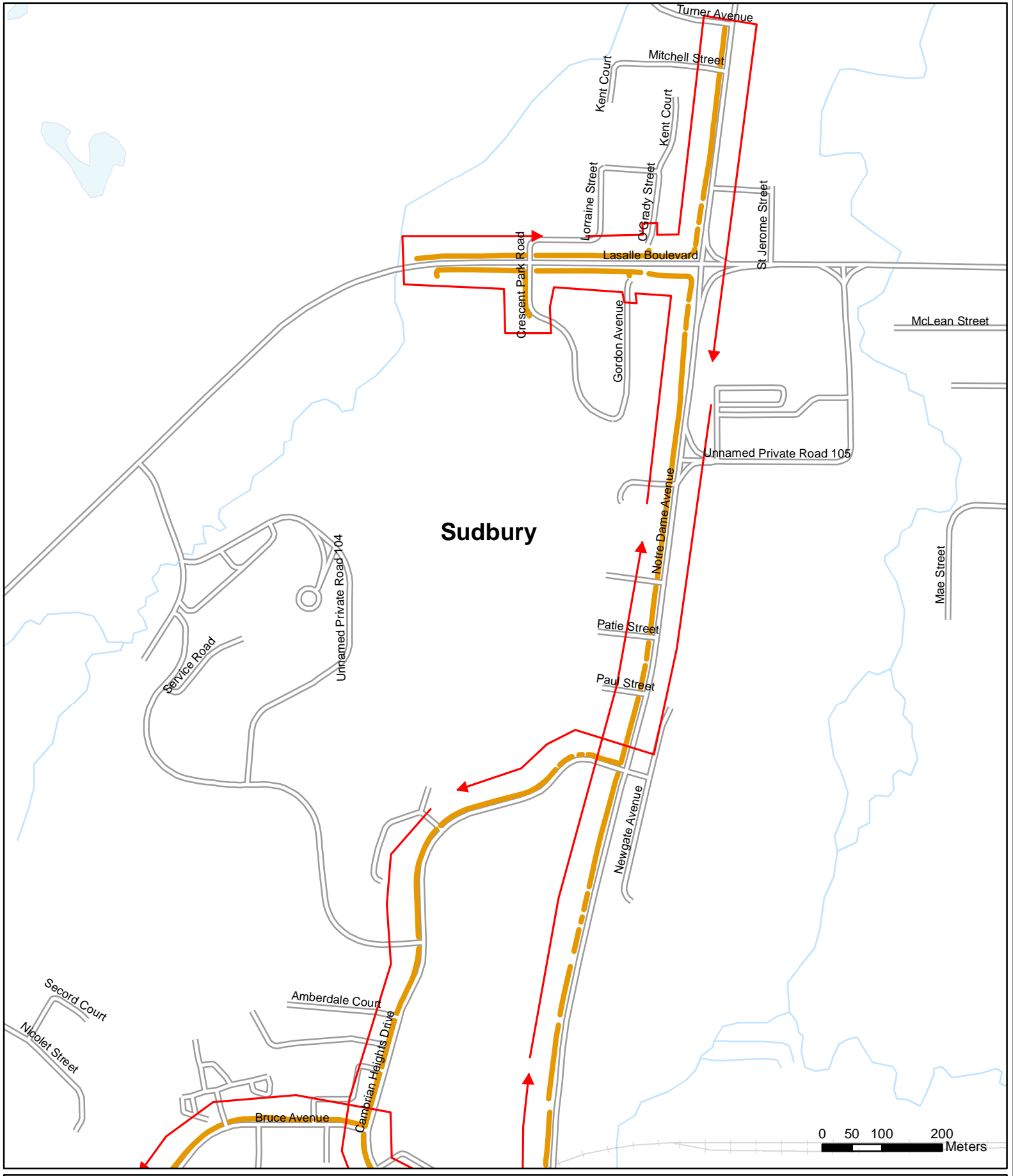


SOUTH SECTION 2025-2026

SIDEWALK 7

Date: August 11, 2025

Created by the GIS Operations Section, Growth & Infrastructure, City of Greater Sudbury

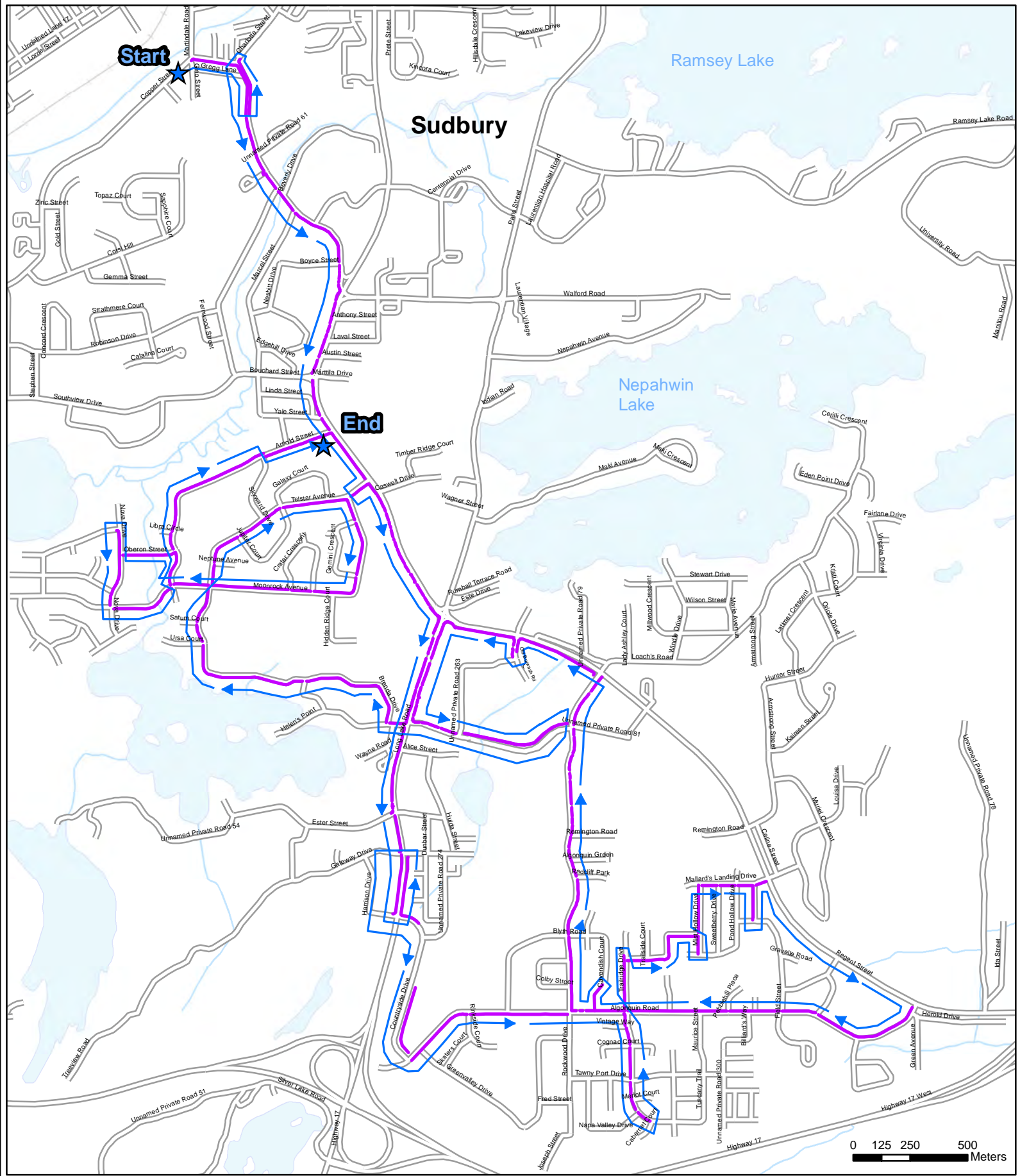


SOUTH SECTION 2025-2026

SIDEWALK 7

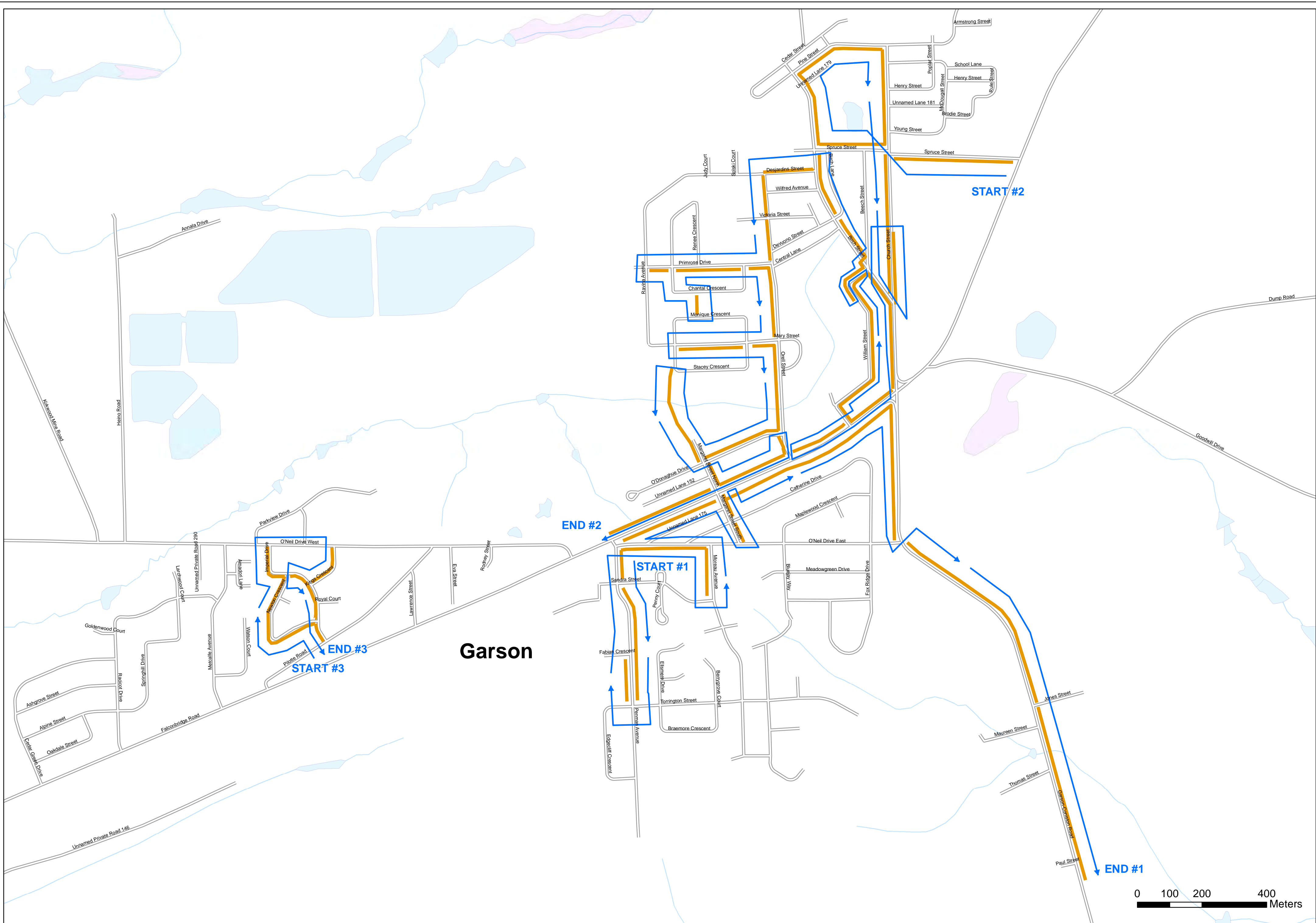
Date: August 11, 2025

Created by the GIS Operations Section, Growth & Infrastructure, City of Greater Sudbury



SOUTH SECTION 2025-2026

SIDEWALK 8

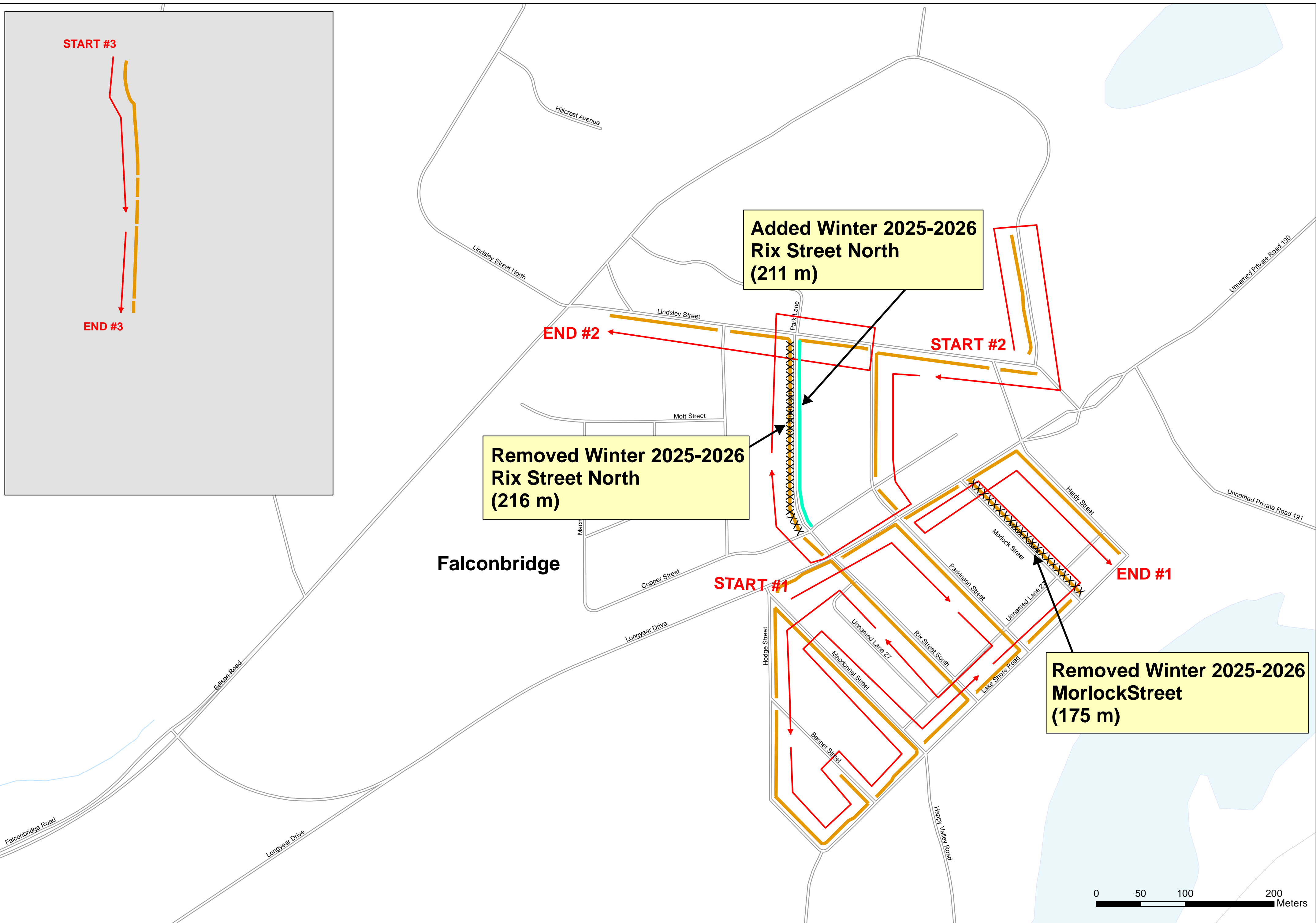


SOUTHEAST SECTION 2025-2026

Date: August 11, 2025
 Created by the GIS Operations Section, Growth & Infrastructure, City of Greater Sudbury

SIDEWALK 1

1 of 2
 Vehicle:

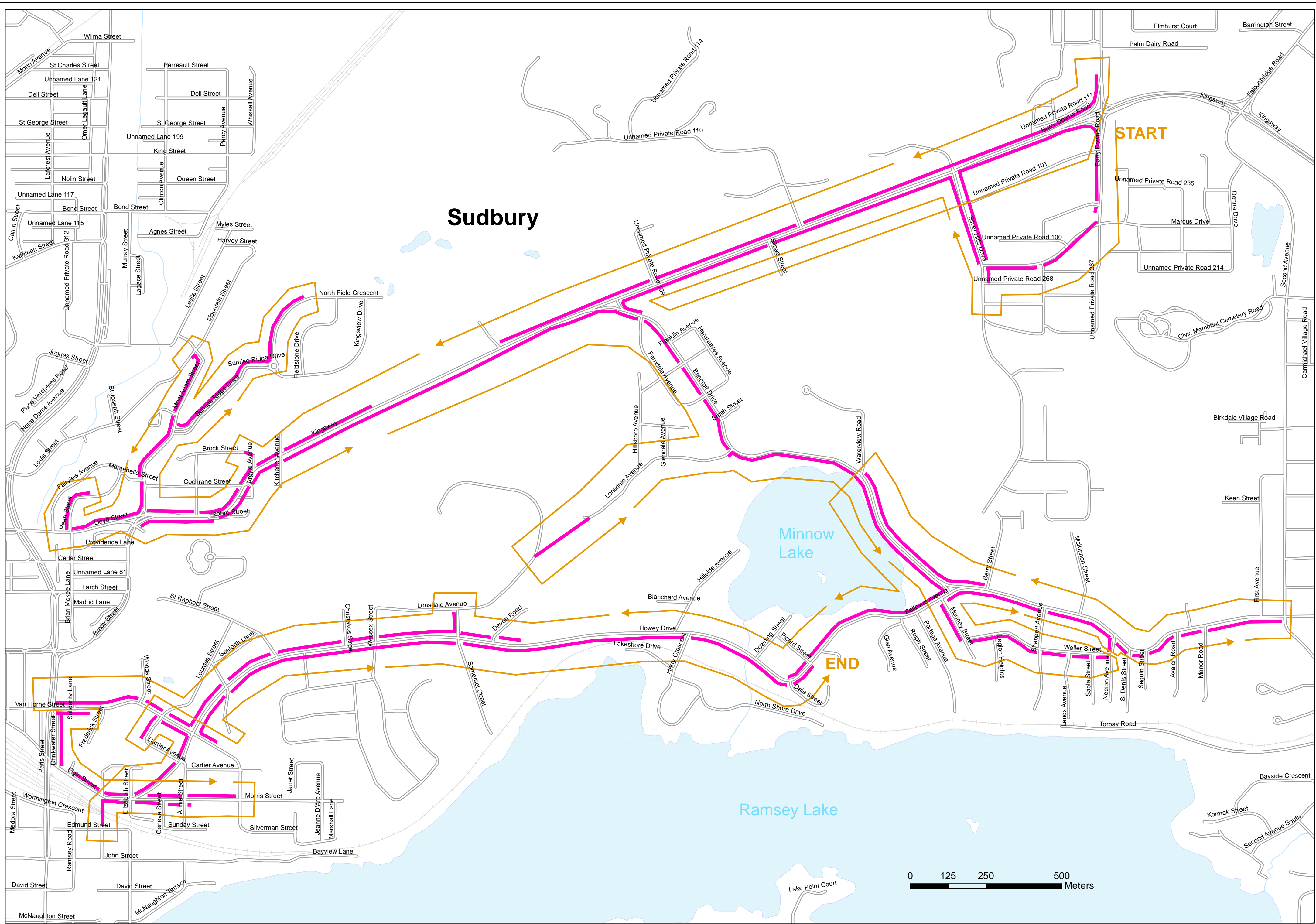


SOUTHEAST SECTION 2025-2026

SIDEWALK 1

Date: September 3, 2025
 Created by the GIS Operations Section, Growth & Infrastructure, City of Greater Sudbury

Vehicle:

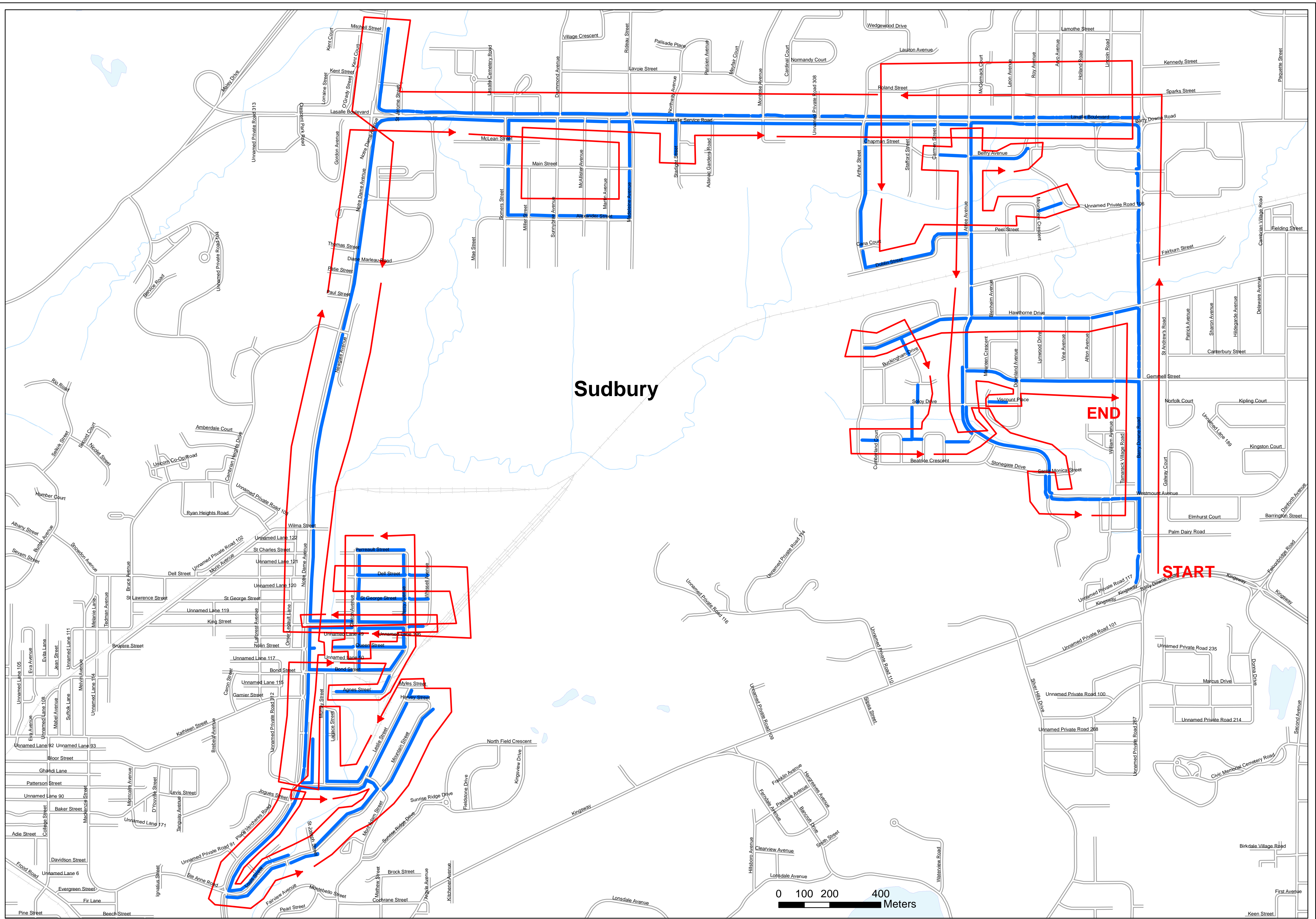


SOUTHEAST SECTION 2025-2026

Date: August 19, 2025
 Created by the GIS Operations Section, Growth & Infrastructure, City of Greater Sudbury

SIDEWALK 2

Vehicle:

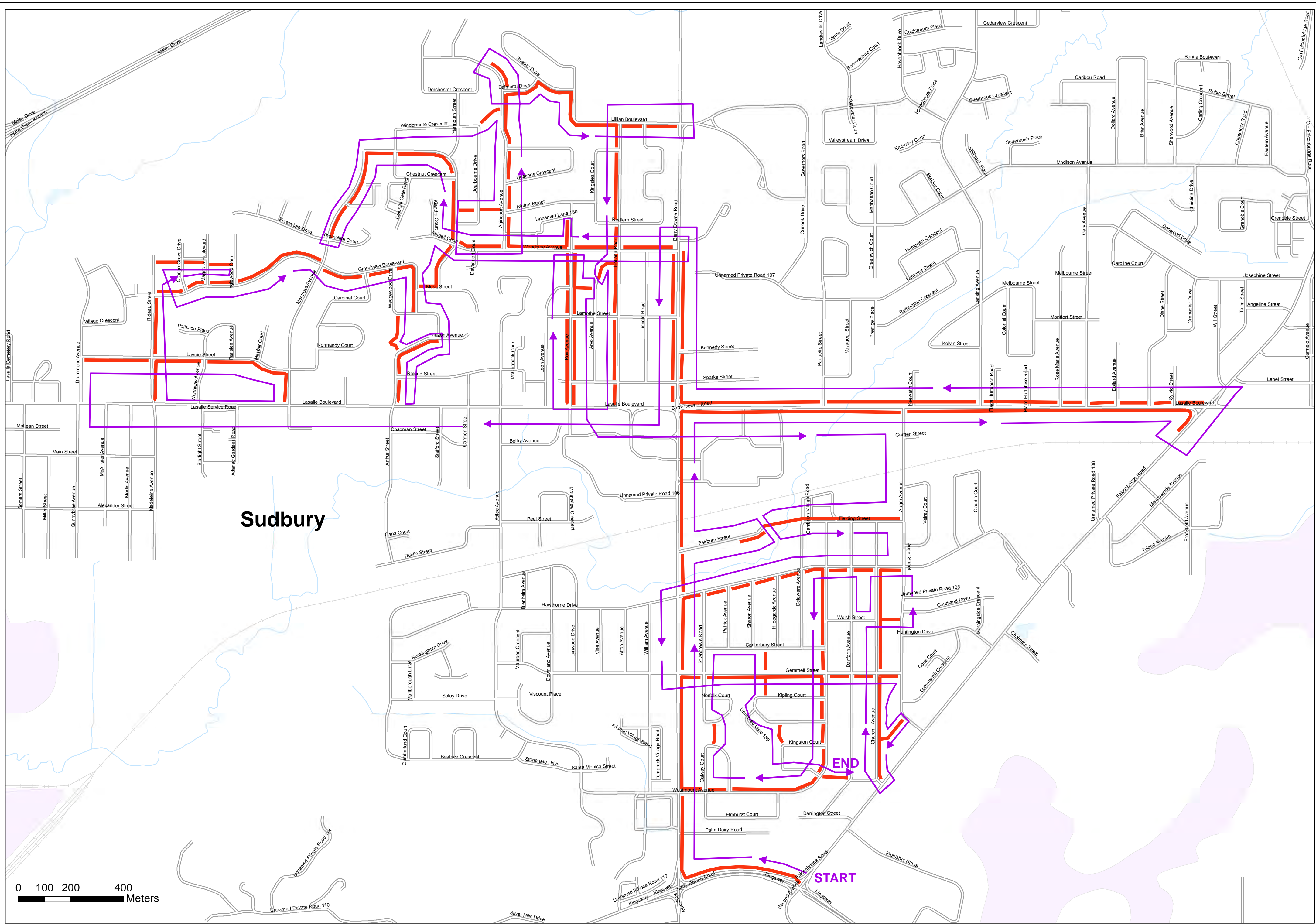


SOUTHEAST SECTION 2025-2026

SIDEWALK 3

Date: August 19, 2025
 Created by the GIS Operations Section, Growth & Infrastructure, City of Greater Sudbury

1 of 1
 Vehicle:

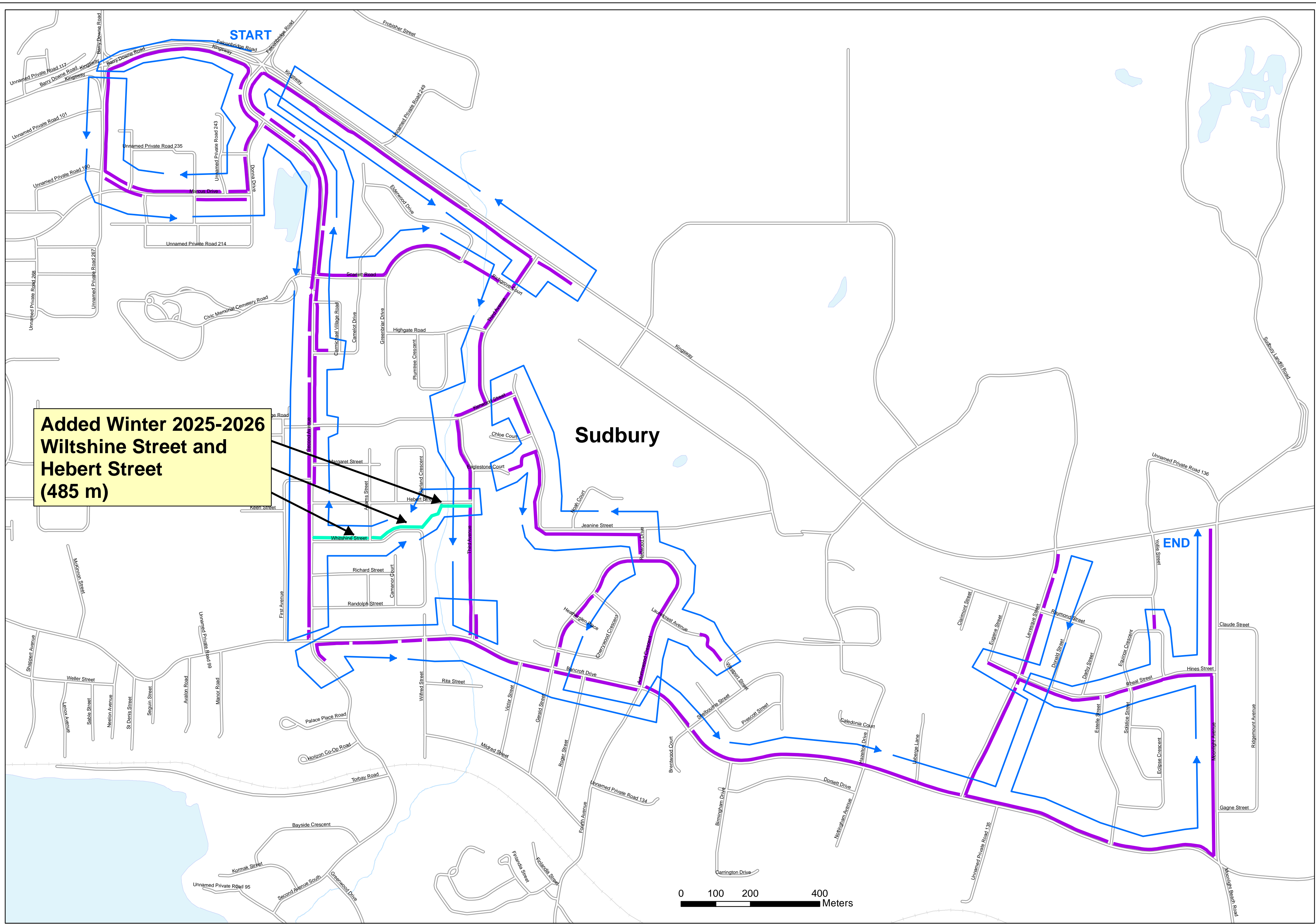


SOUTHEAST SECTION 2025-2026

SIDEWALK 4

Date: September 3, 2025
 Created by the GIS Operations Section, Growth & Infrastructure, City of Greater Sudbury

Vehicle:



**Added Winter 2025-2026
Wiltshire Street and
Hebert Street
(485 m)**

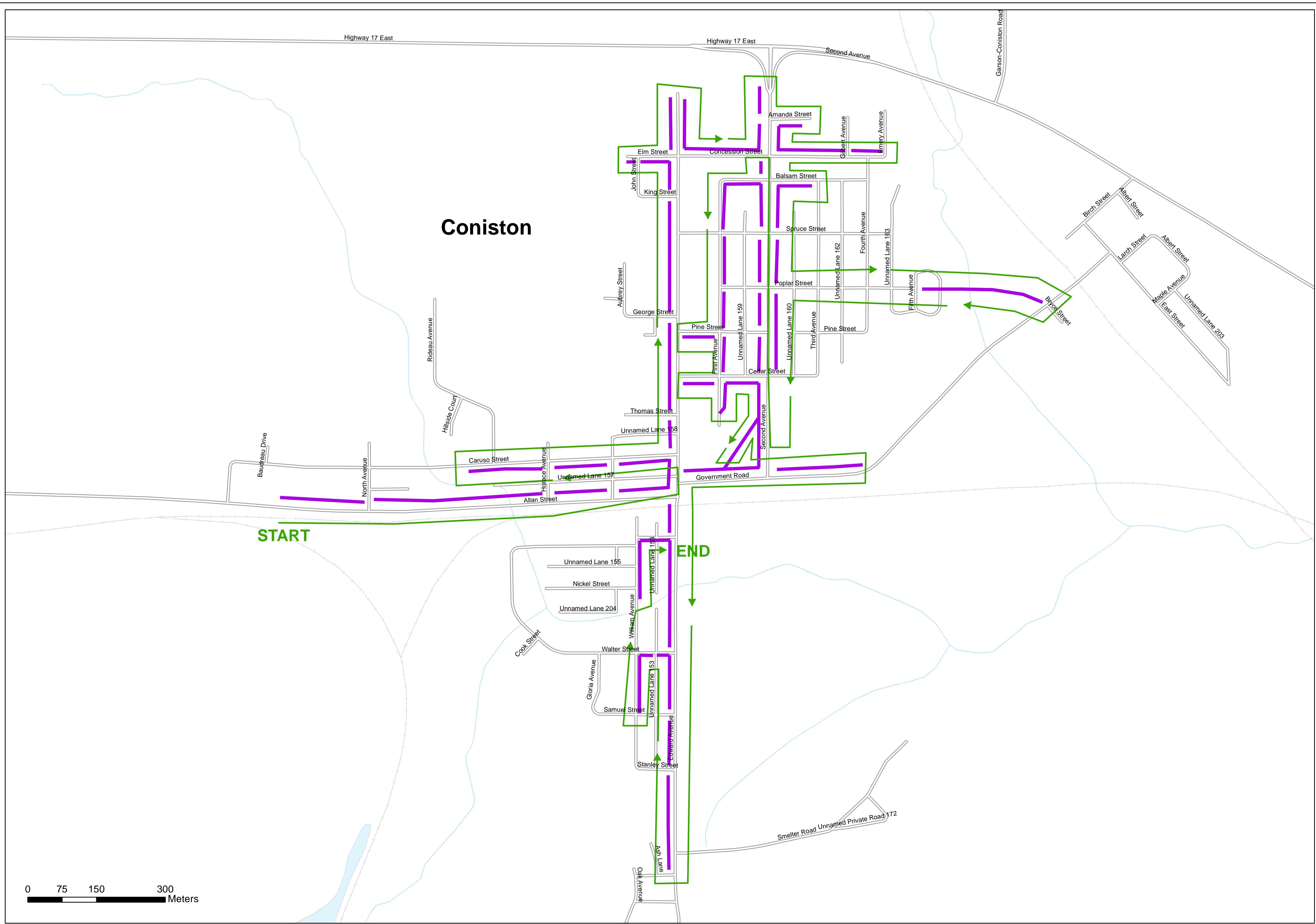
SOUTHEAST SECTION 2025-2026

Date: September 3, 2025
Created by the GIS Operations Section, Growth & Infrastructure, City of Greater Sudbury

SIDEWALK 5

1 of 2

Vehicle:

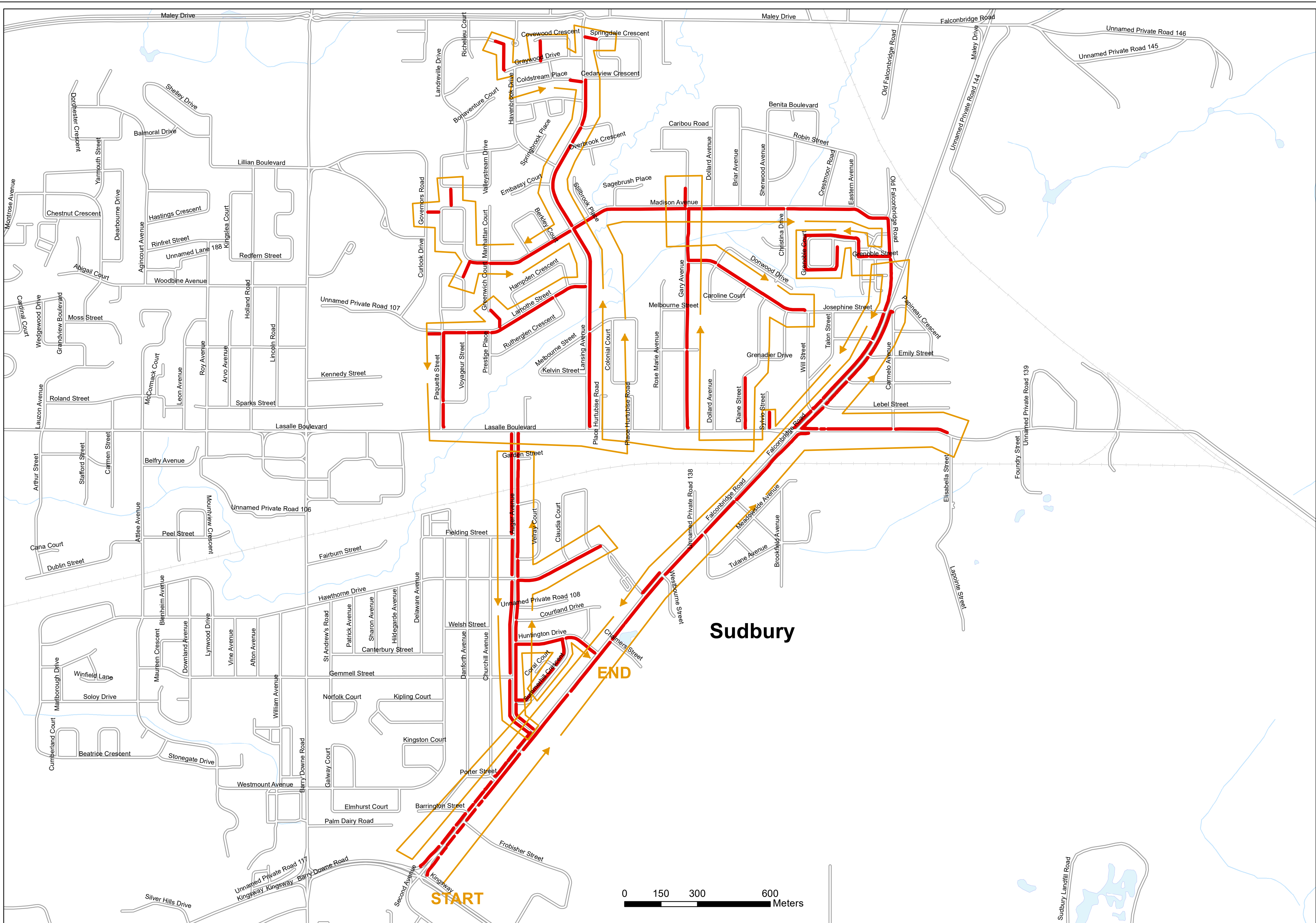


SOUTHEAST SECTION 2025-2026

Date: August 19, 2025
 Created by the GIS Operations Section, Growth & Infrastructure, City of Greater Sudbury

SIDEWALK 5

Vehicle:



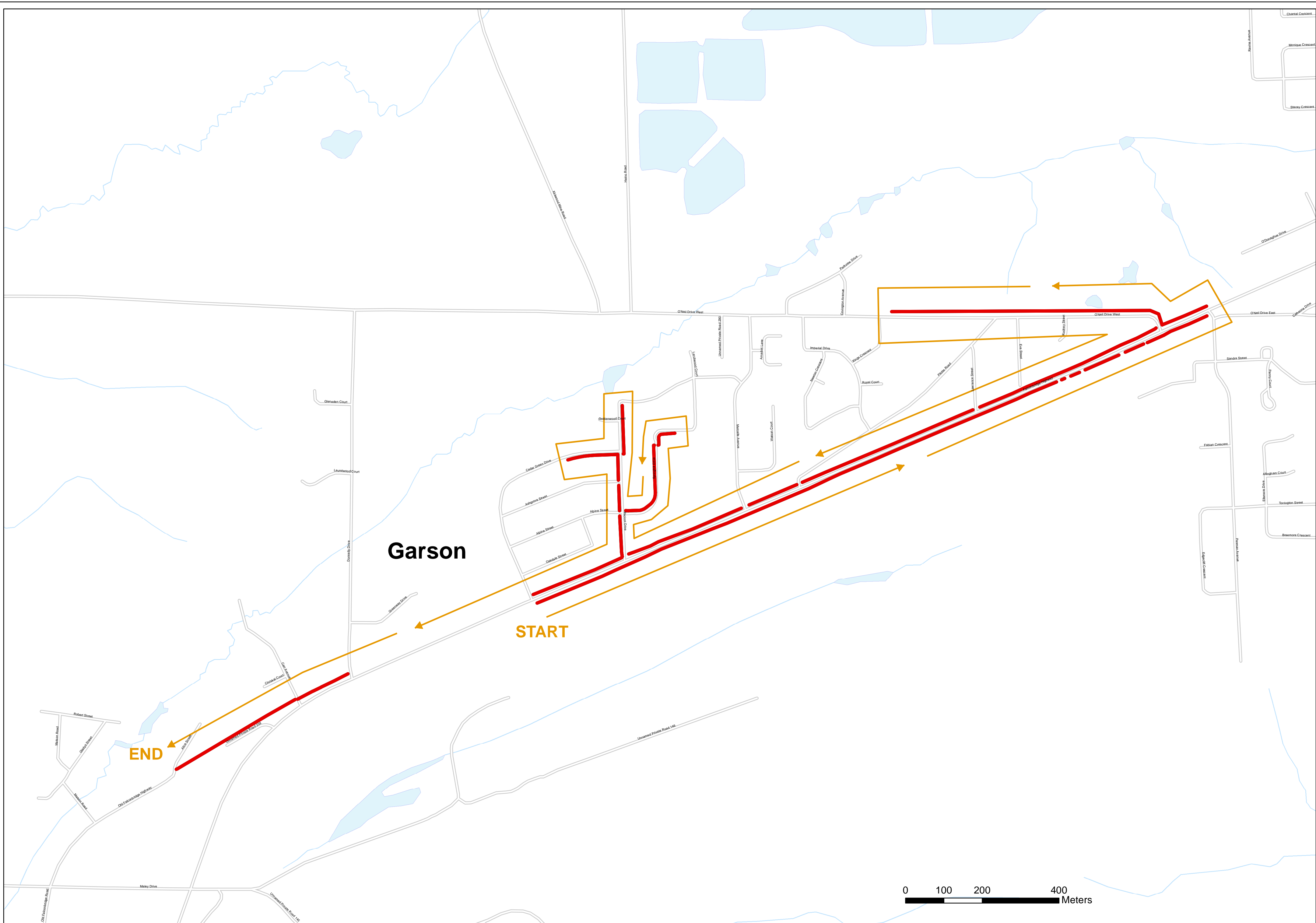
SOUTHEAST SECTION 2025-2026

Date: August 19, 2025
 Created by the GIS Operations Section, Growth & Infrastructure, City of Greater Sudbury

SIDEWALK 6

1 of 2

Vehicle:



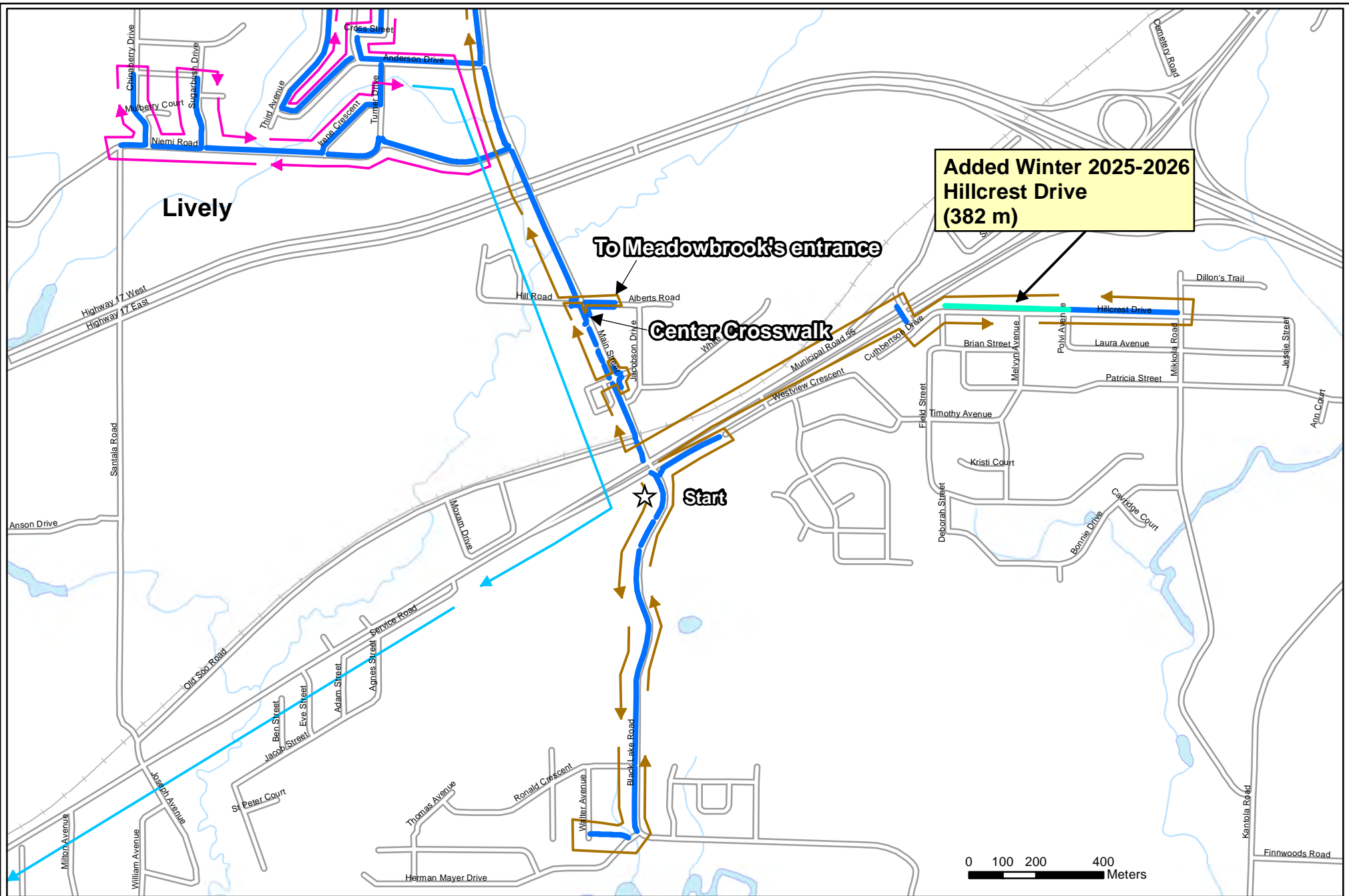
SOUTHEAST SECTION 2025-2026

SIDEWALK 6

Date: August 11, 2025
 Created by the GIS Operations Section, Growth & Infrastructure, City of Greater Sudbury

2 of 2

Vehicle:

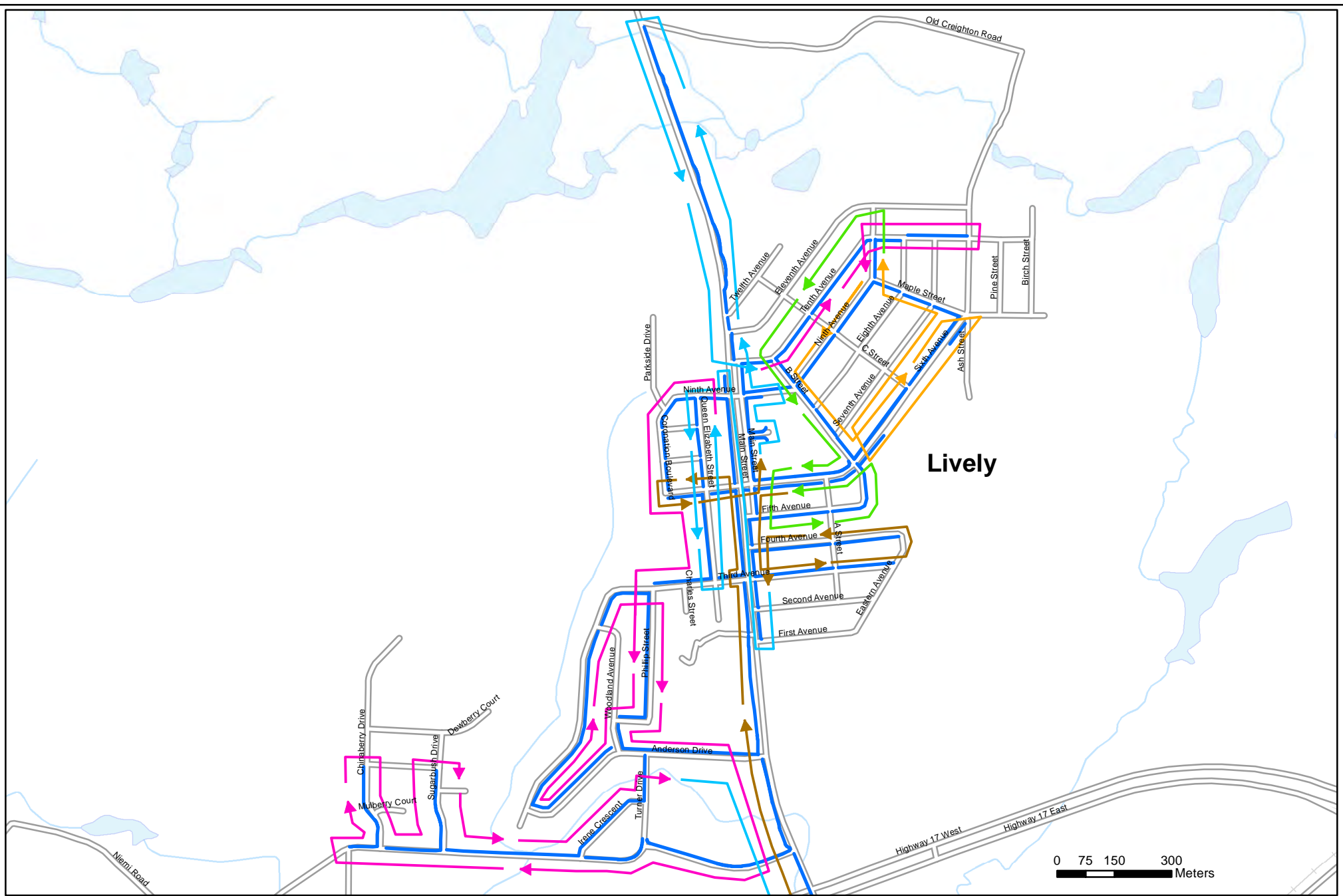


SOUTHWEST SECTION 2025-2026

SIDEWALK 1

Date: September 3, 2025

Created by the GIS Operations Section, Growth & Infrastructure, City of Greater Sudbury



SOUTHWEST SECTION 2025-2026

SIDEWALK 1

Date: August 11, 2025

Created by the GIS Operations Section, Growth & Infrastructure, City of Greater Sudbury

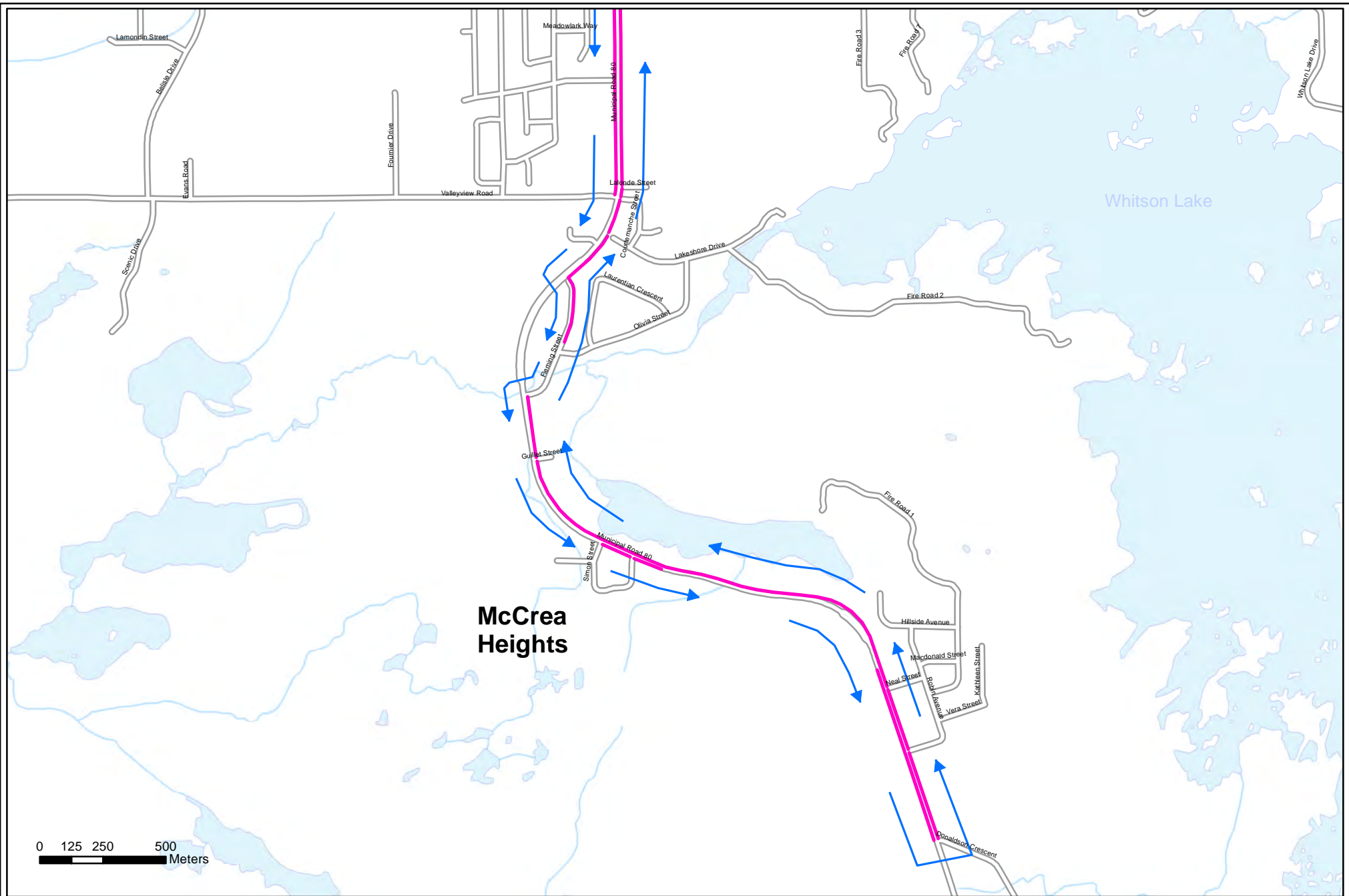


SOUTHWEST SECTION 2025-2026

SIDEWALK 1

Date: August 11, 2025

Created by the GIS Operations Section, Growth & Infrastructure, City of Greater Sudbury



NORTHEAST SECTION 2025-2026

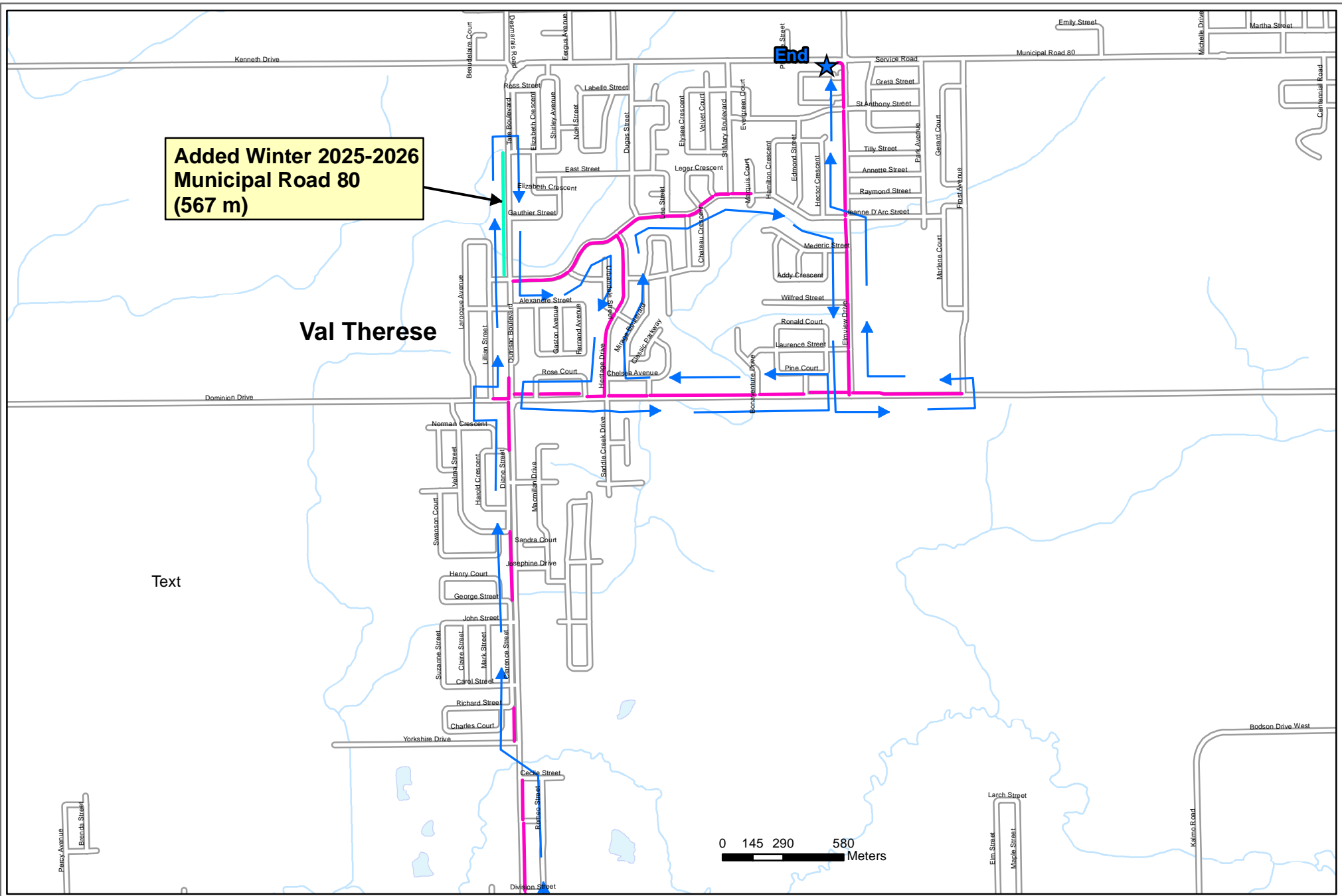
SIDEWALK 1

Date: August 8, 2025

2 of 3

Created by the GIS Operations Section, Growth & Infrastructure, City of Greater Sudbury


Vehicle: S-235-15



**Added Winter 2025-2026
Municipal Road 80
(567 m)**

Val Therese

Text

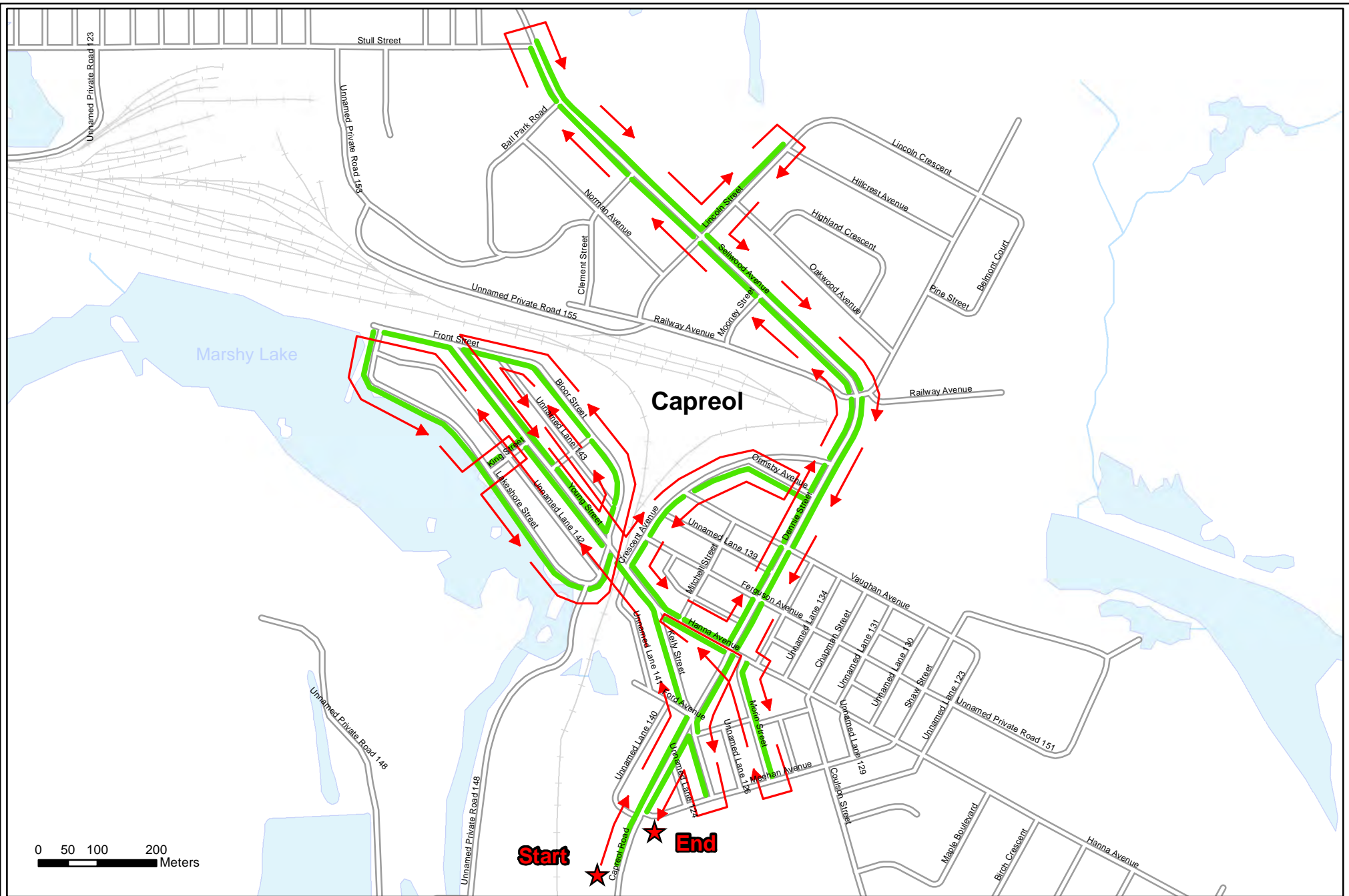


NORTHEAST SECTION 2025-2026

SIDEWALK 1

Date: September 2, 2025
Created by the GIS Operations Section, Growth & Infrastructure, City of Greater Sudbury

3 of 3
Vehicle: S-235-15



NORTHEAST SECTION 2025-2026

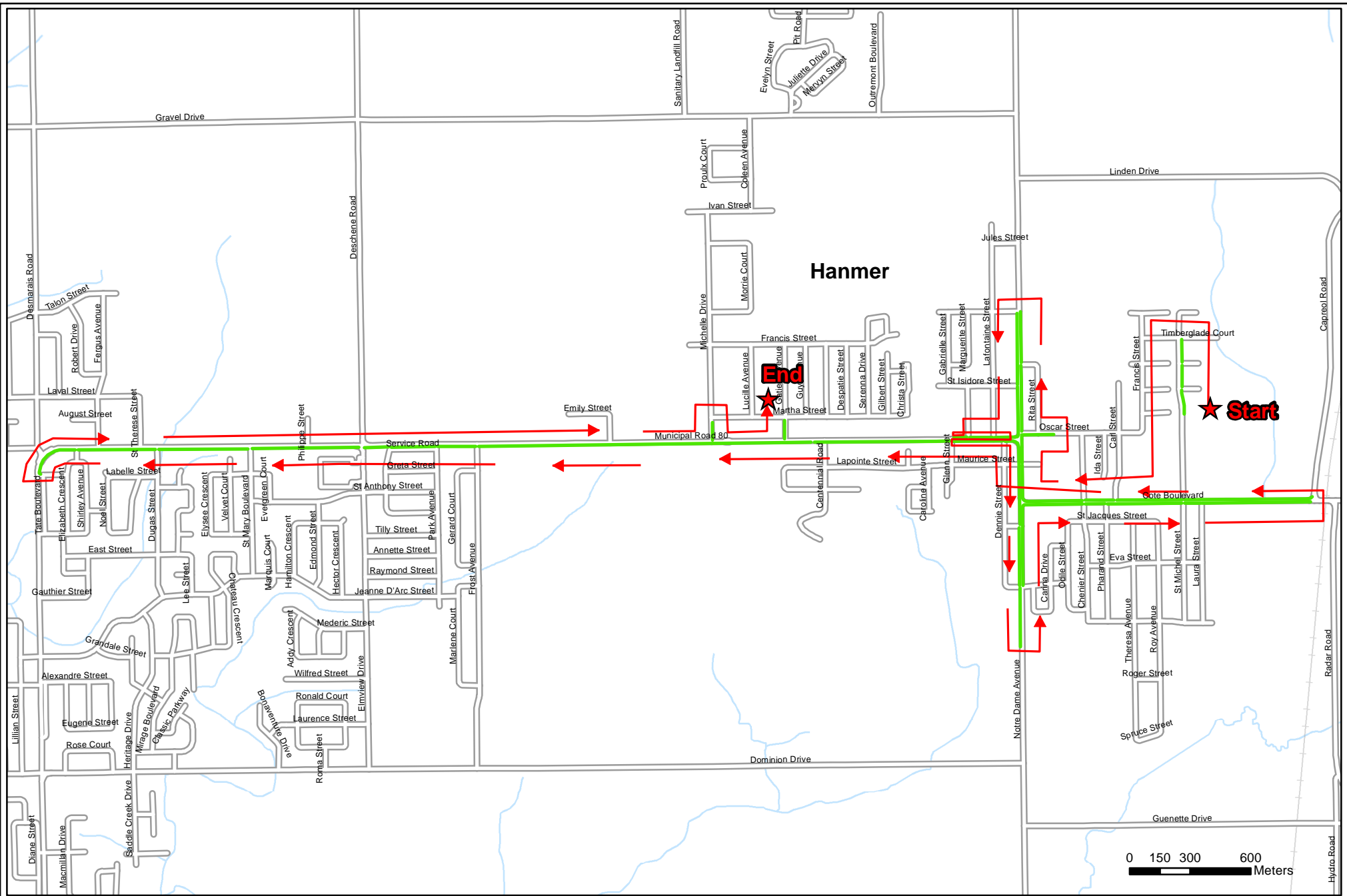
SIDEWALK 2

Date: August 8, 2025

1 of 2

Created by the GIS Operations Section, Growth & Infrastructure, City of Greater Sudbury

Vehicle: S-1252



NORTHEAST SECTION 2025-2026

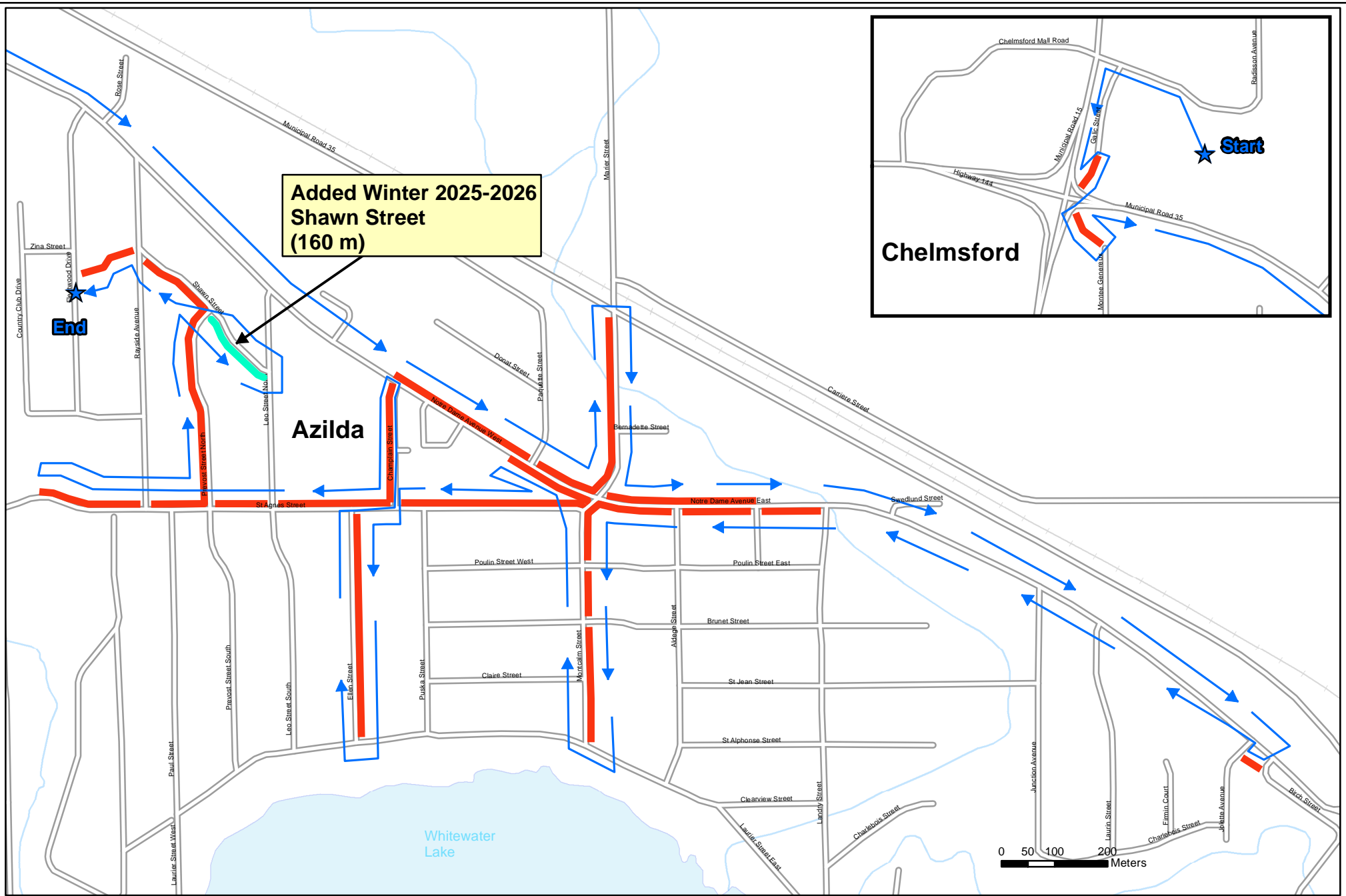
SIDEWALK 2

Date: August 8, 2025

2 of 2

Created by the GIS Operations Section, Growth & Infrastructure, City of Greater Sudbury

Vehicle: S-1252



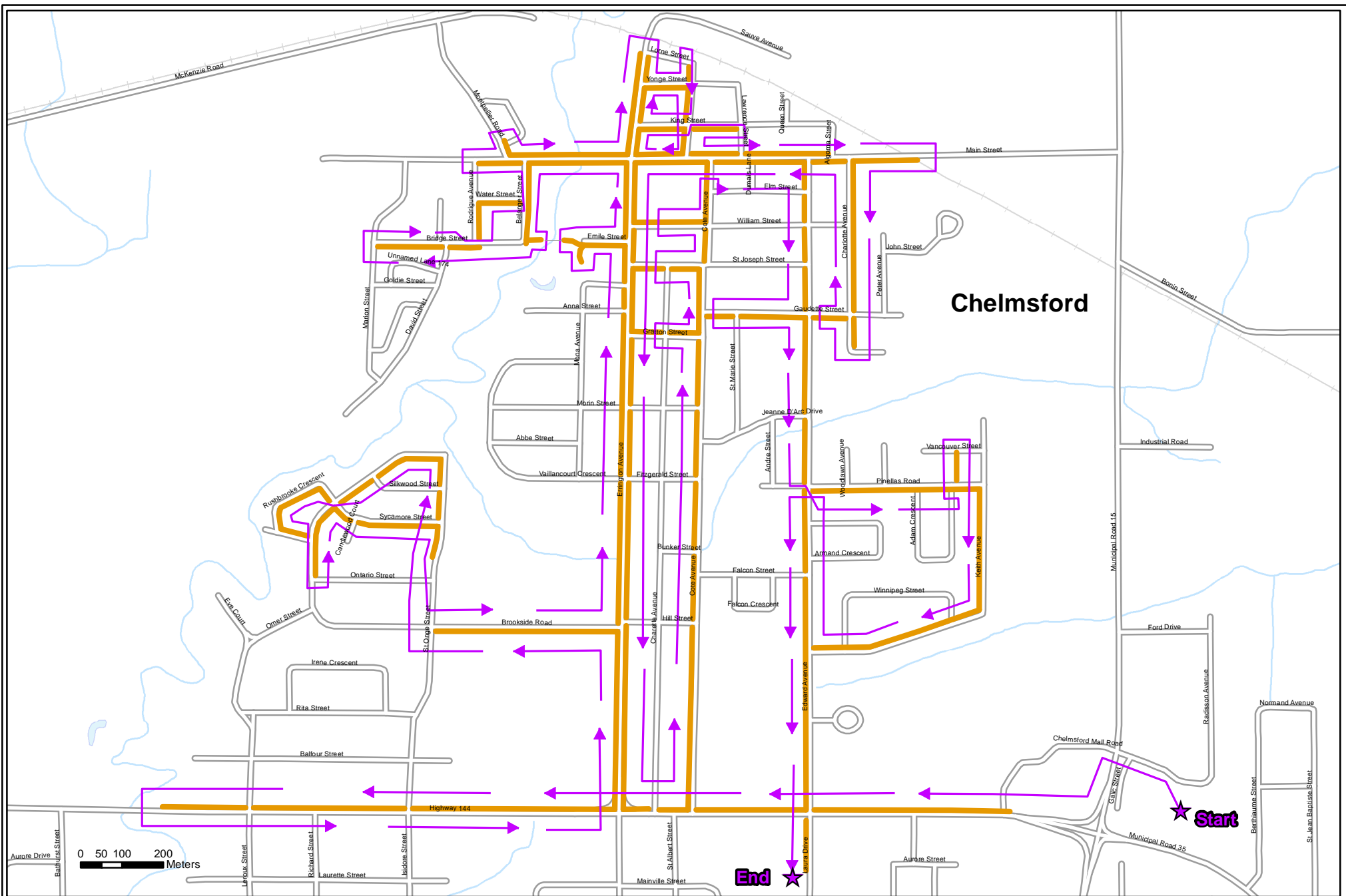
NORTHWEST SECTION 2025-2026

SIDEWALK 1

Date: September 2, 2025

Created by the GIS Operations Section, Growth & Infrastructure, City of Greater Sudbury

Vehicle: S-1251

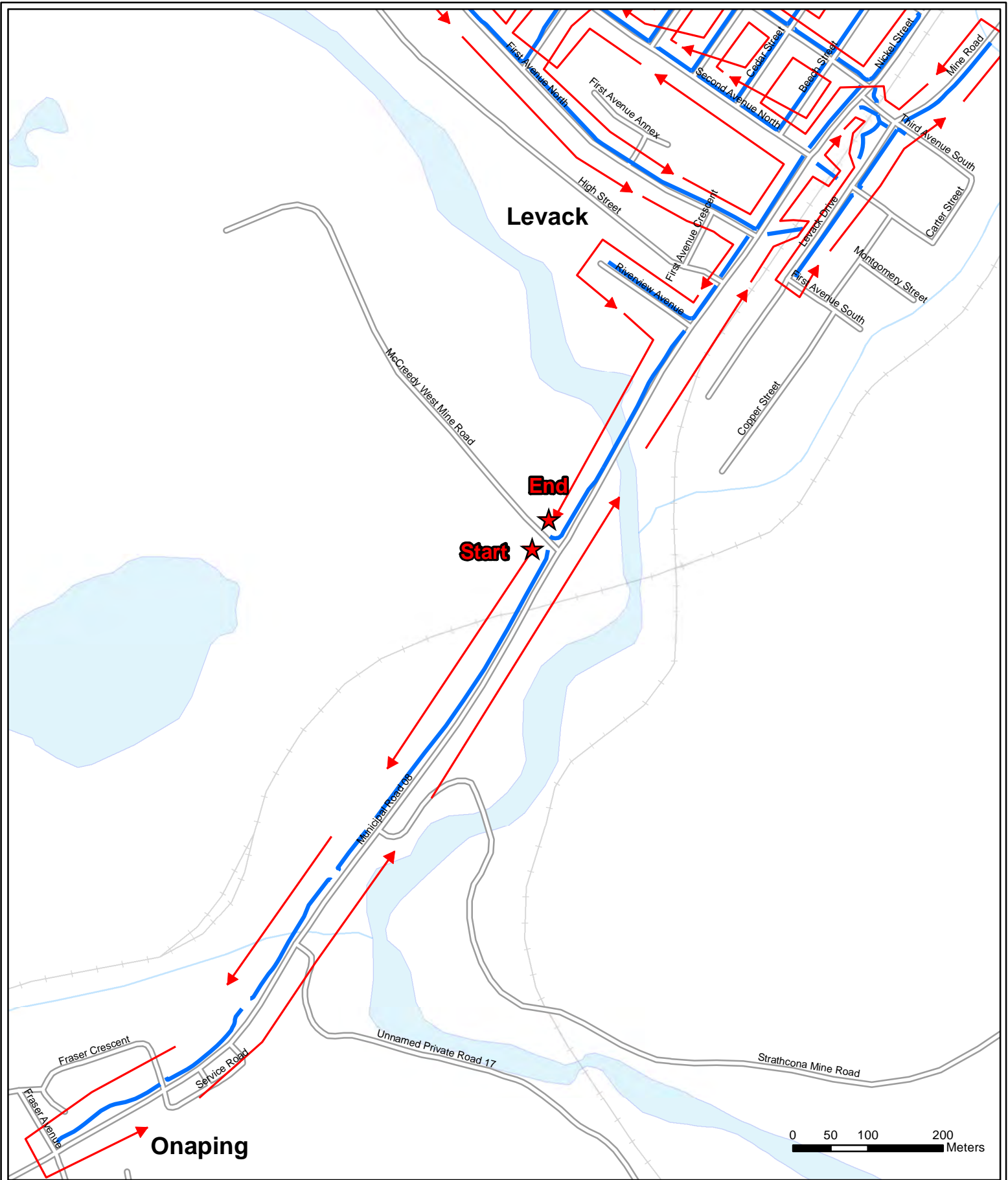


NORTHWEST SECTION 2025-2026

SIDEWALK 2

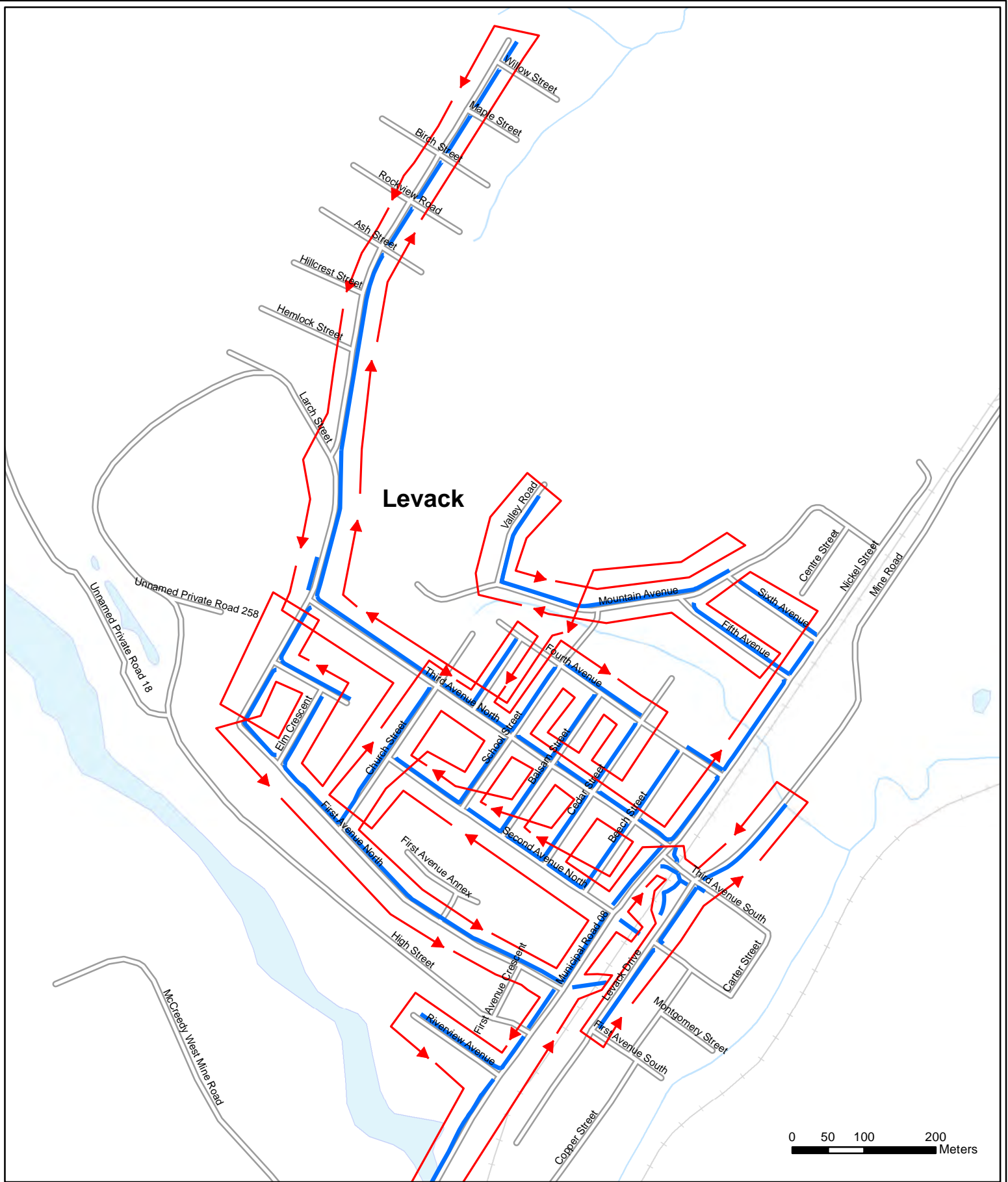
Date: July 30, 2025
 Created by the GIS Operations Section, Growth & Infrastructure, City of Greater Sudbury

Vehicle: S-258-16



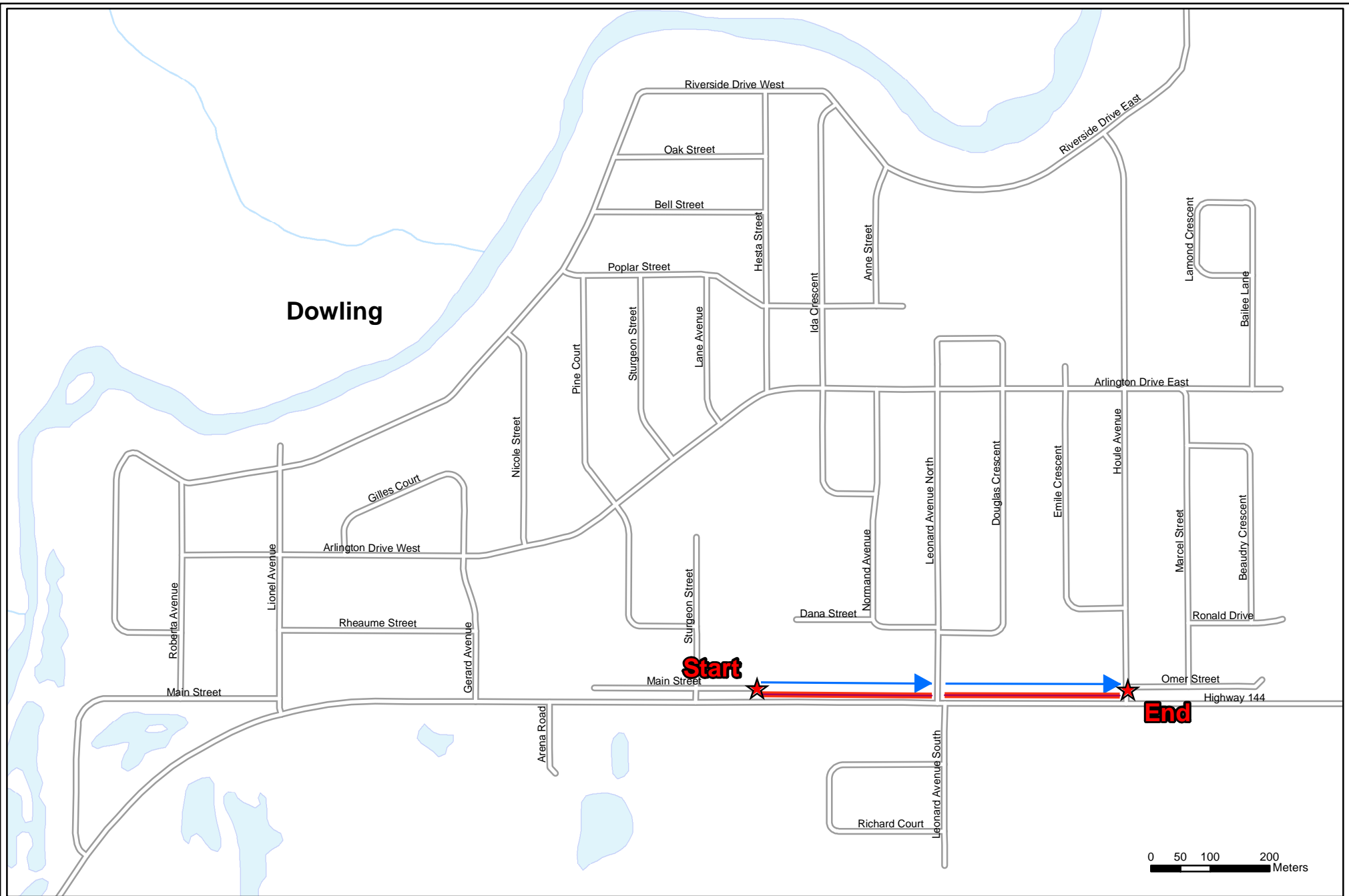
NORTHWEST SECTION 2025-2026

SIDEWALK 3



NORTHWEST SECTION 2025-2026

SIDEWALK 3



NORTHWEST SECTION 2025-2026

SIDEWALK 4

Date: July 30, 2025

Created by the GIS Operations Section, Growth & Infrastructure, City of Greater Sudbury

Vehicle: S-1242