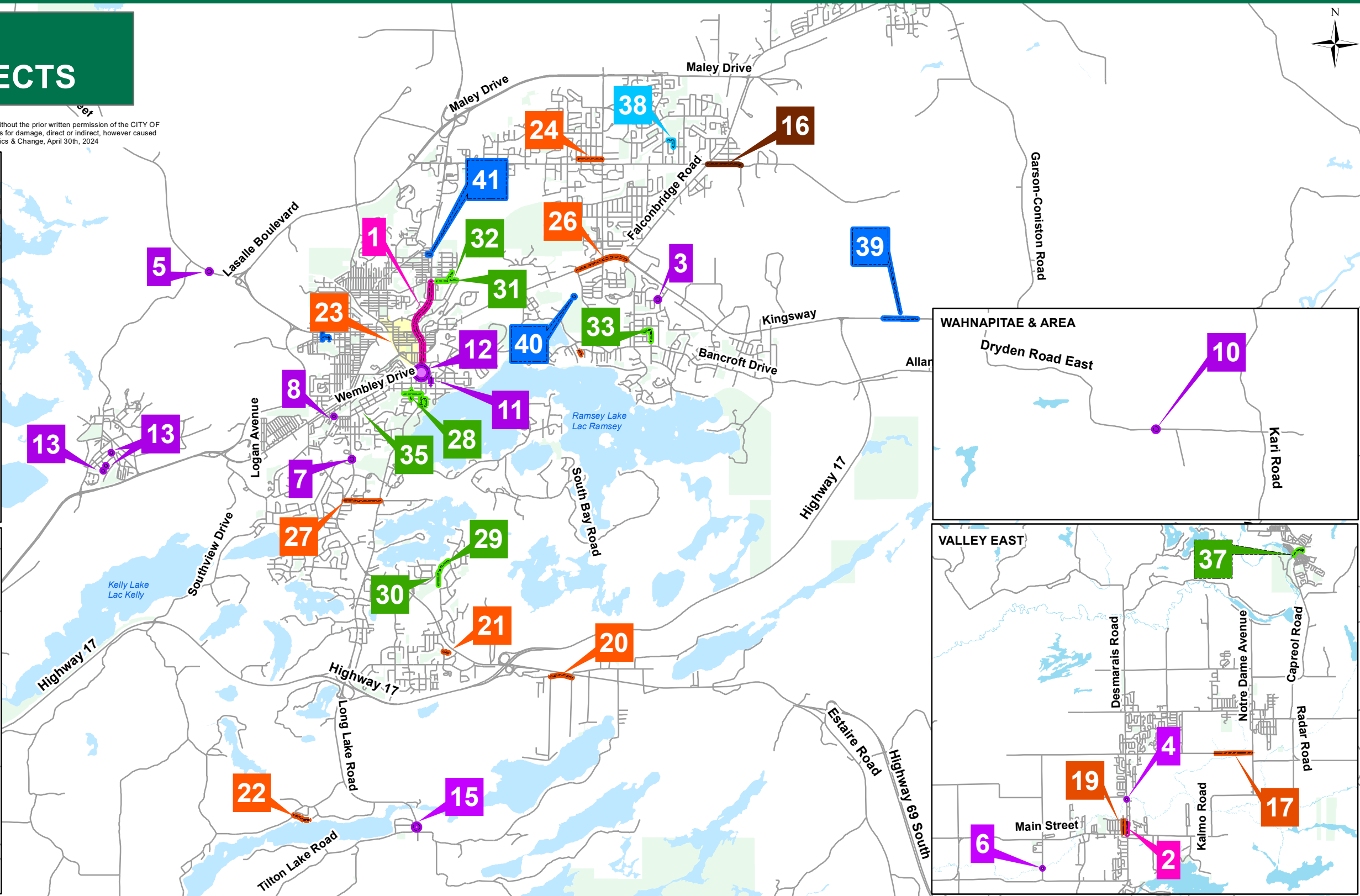
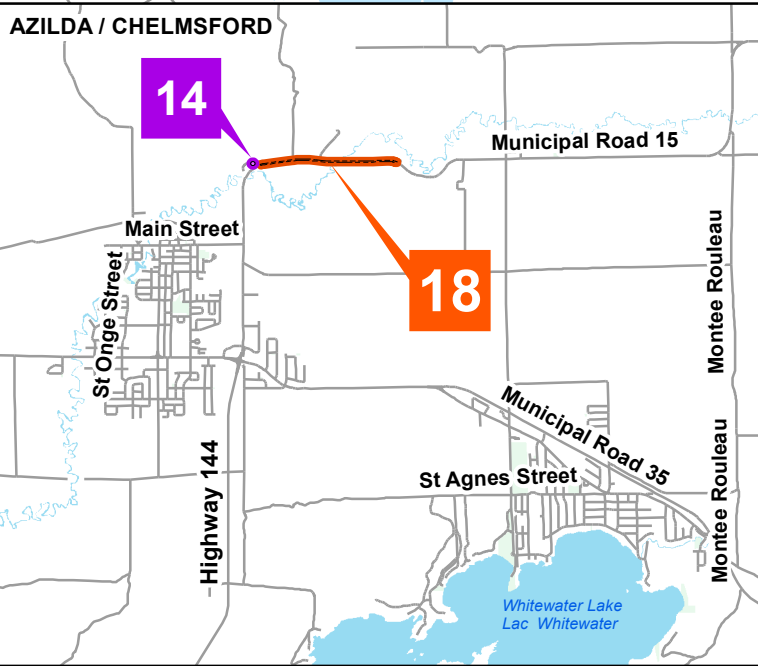
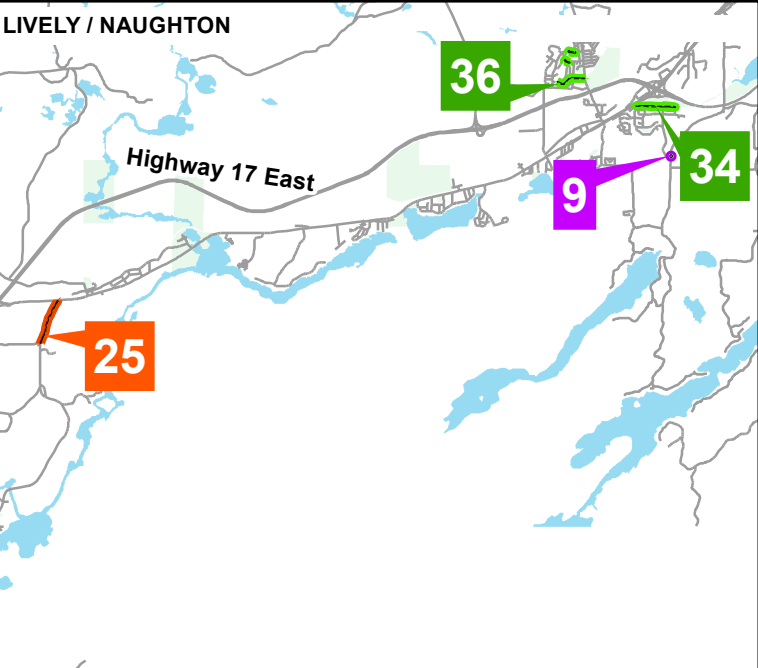


## CONSTRUCTION PROJECTS

All rights are reserved. No part of the supplied data may be reproduced, or transmitted to others in any form or by any means, without the prior written permission of the CITY OF GREATER SUDBURY. The data is provided "as-is" without warranty of any kind either expressed or implied. Any and all liabilities for damage, direct or indirect, however caused and resulting in any way by the use of the supplied data is the full and final responsibility of the user Created by the Data, Analytics & Change, April 30th, 2024



- |   |                                      |
|---|--------------------------------------|
|  | Active Transportation                |
|  | Bridges & Culverts                   |
|  | Employment Land Development Strategy |
|  | Roads Rehabilitation & Resurfacing   |
|  | Road Reconstruction                  |
|  | Watermain Lining                     |
|  | Water/Wastewater Infrastructure      |

- Active Transportation**
1. Notre Dame / Paris Street
  2. MR 80 (Highway 69 North)
- Bridges & Culverts**
3. Highgate Culvert
  4. MR 80 Whitson Crossing
  5. CPR Overpass
  6. Martin Road
  7. Lily Creek Culvert
  8. McLeod Street

9. Kantola Road
  10. Dryden Road E
  11. Nelson St Pedestrian Bridge
  12. Paris St Bridge
  13. Finland, Oroford and Poland St
  14. Dupont Culvert
  15. Long Lake Road Culvert
- Employment Land Development Strategy**
16. Lasalle Blvd East

- ### Roads Rehabilitation & Resurfacing
17. Dominion Drive
  18. Municipal Road 15
  19. Lina Street
  20. Goodview Road
  21. Gravelle Road
  22. Pearson Drive
  23. Larch Street
  24. Sparks Street
  25. Panache Lake Road
  26. Kingsway

27. Walford Road  
**Road Reconstruction**  
 28. David Street / Marion Street  
 29. Loach's Road  
 30. Armstrong Street  
 31. Agnes Street  
 32. Myles Street  
 33. Wiltshire Street  
 34. Hillcrest Drive  
 35. Hyland Drive  
 36. Anderson Drive

37. Capreol Trunk Storm Sewer  
Watermain Lining
38. Melbourne Street & Colonial Court  
Water/Wastewater Infrastructure
39. Hwy 17 Trunk
40. Kingsway Booster Station
41. St Charles Lift Station

