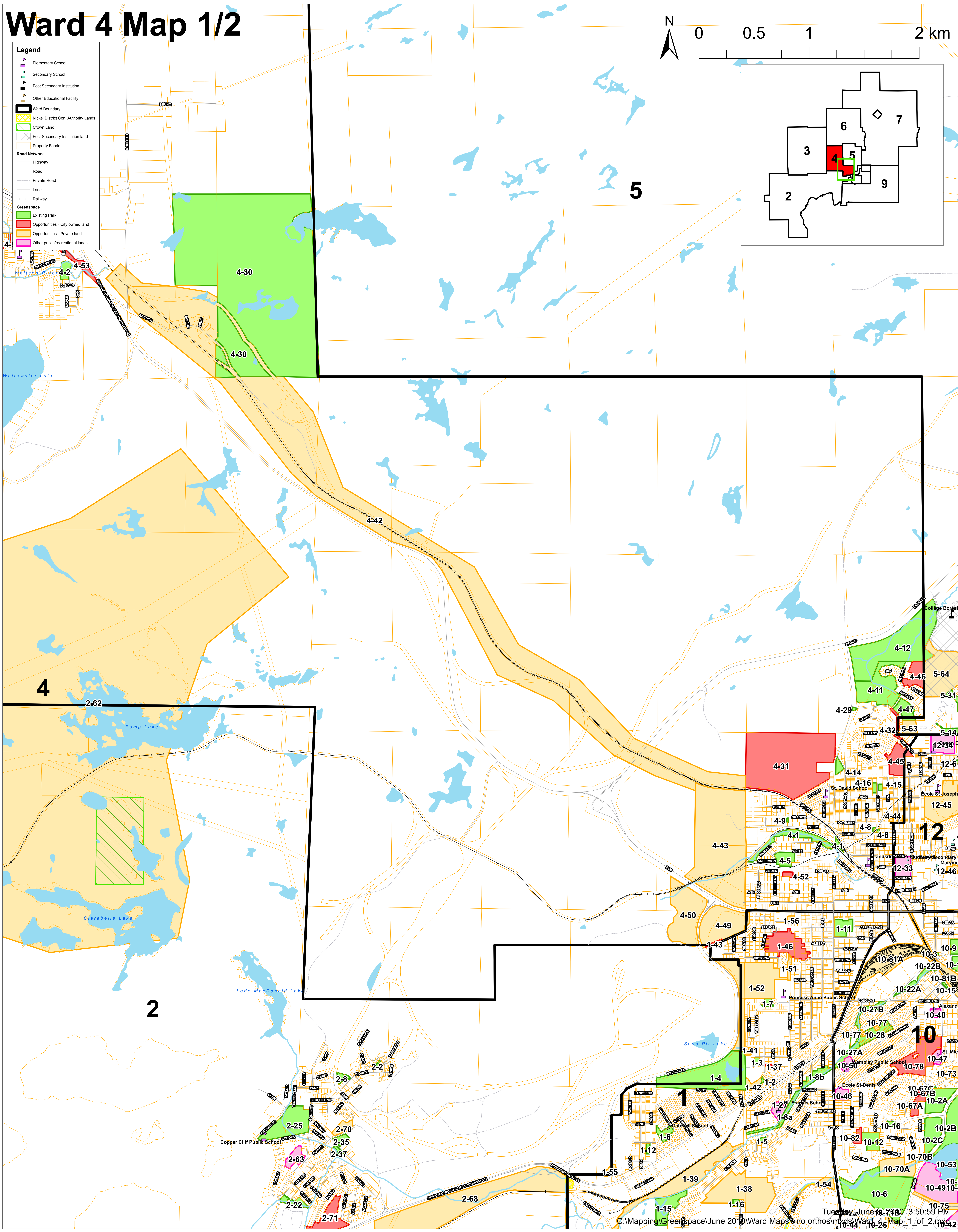
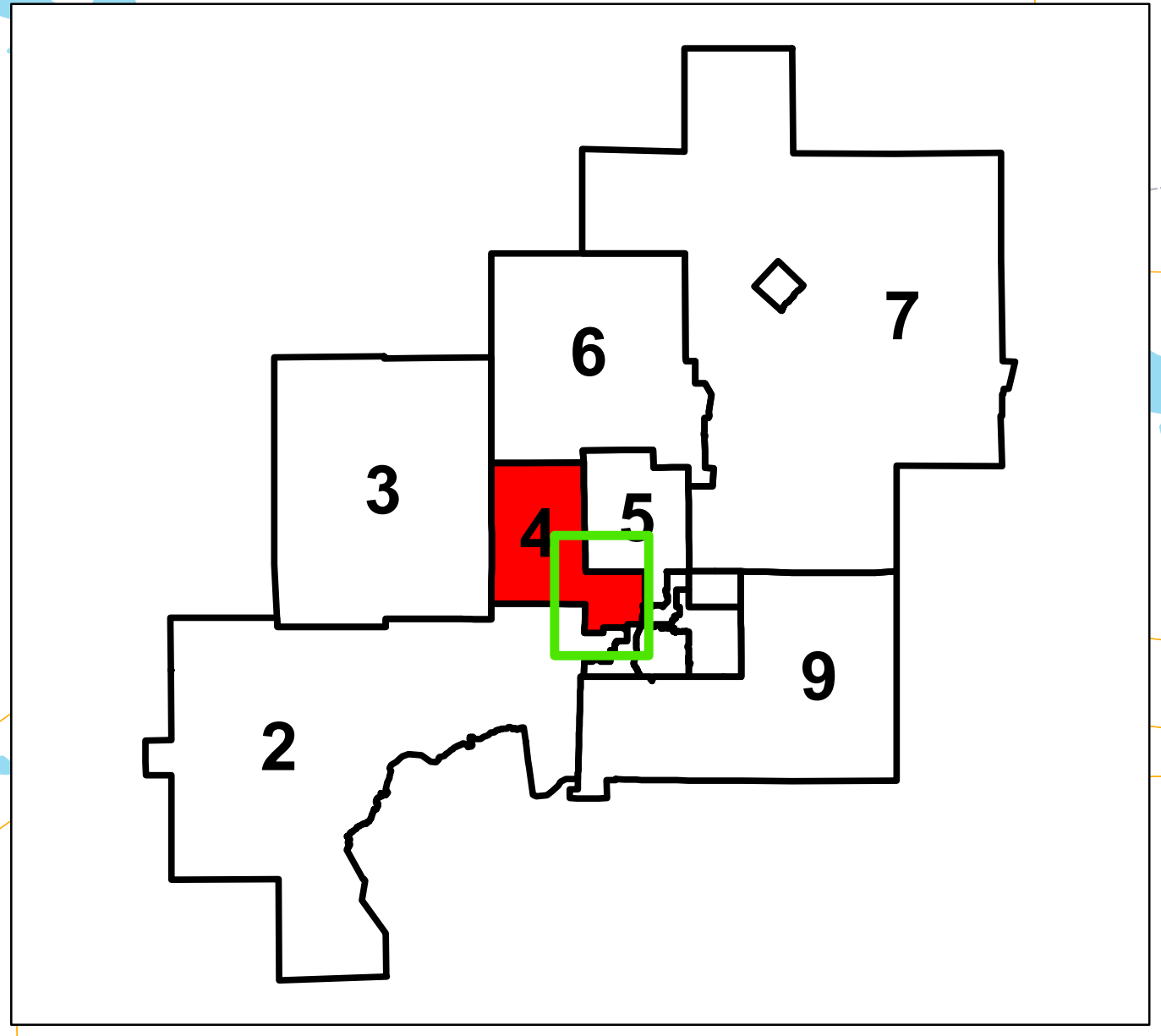
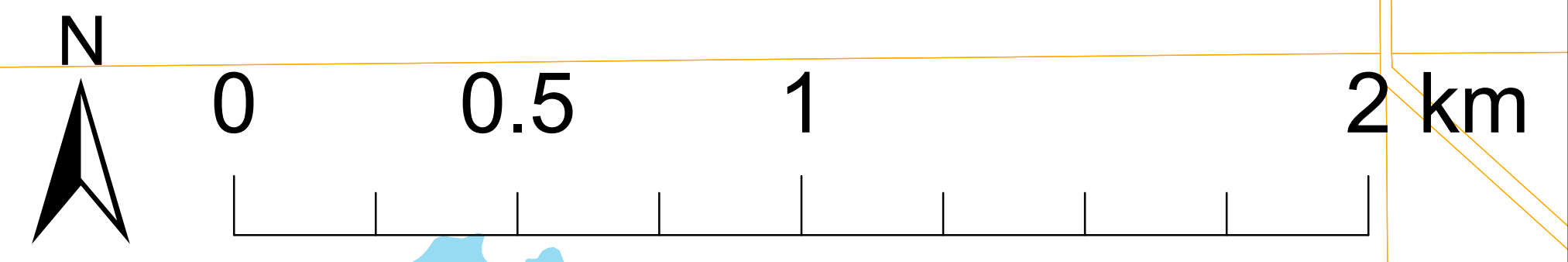


# Ward 4 Map 1/2

- Legend**
- Elementary School
  - Secondary School
  - Post Secondary Institution
  - Other Educational Facility
  - Ward Boundary
  - Nickel District Con. Authority Lands
  - Crown Land
  - Post Secondary Institution land
  - Property Fabric
  - Road Network
    - Highway
    - Road
    - Private Road
    - Lane
    - Railway
  - Greenspace
    - Existing Park
    - Opportunities - City owned land
    - Opportunities - Private land
    - Other public/recreational lands



# Ward 4 Map 2/2

6

- Legend**
- Elementary School
  - Secondary School
  - Post Secondary Institution
  - Other Educational Facility
  - Ward Boundary
  - Nickel District Con. Authority Lands
  - Crown Land
  - Post Secondary Institution land
  - Property Fabric
  - Road Network**
  - Highway
  - Road
  - Private Road
  - Lane
  - Railway
  - Greenspace**
  - Existing Park
  - Opportunities - City owned land
  - Opportunities - Private land
  - Other public/recreational lands

