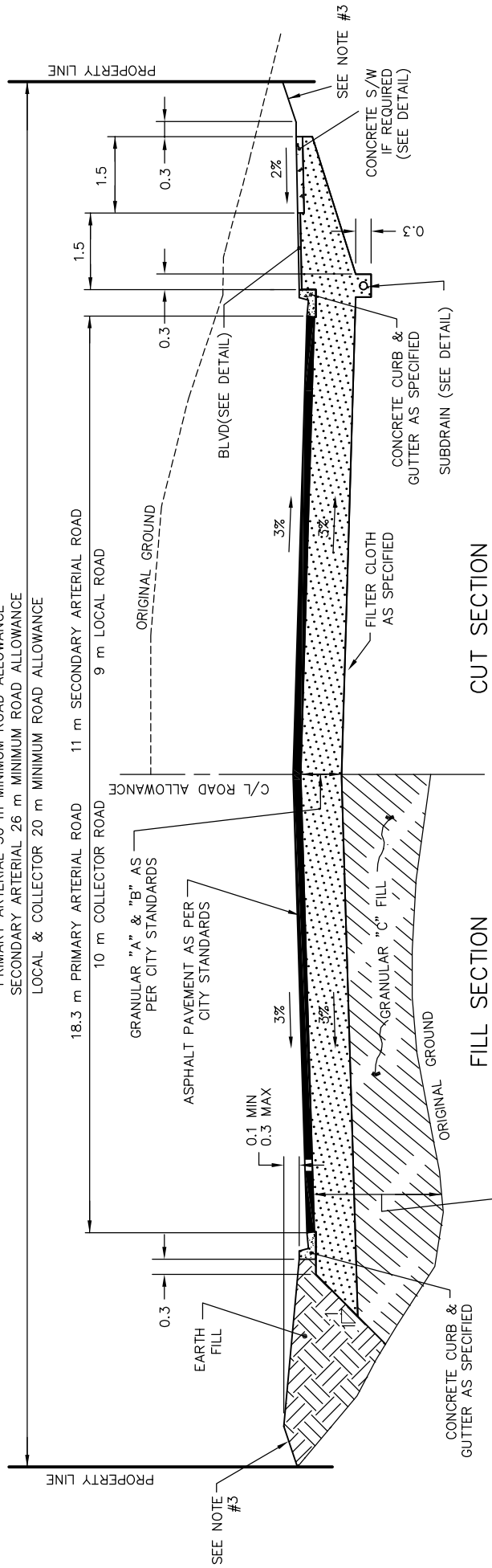


PRIMARY ARTERIAL 30 m MINIMUM ROAD ALLOWANCE  
 SECONDARY ARTERIAL 26 m MINIMUM ROAD ALLOWANCE  
 LOCAL & COLLECTOR 20 m MINIMUM ROAD ALLOWANCE

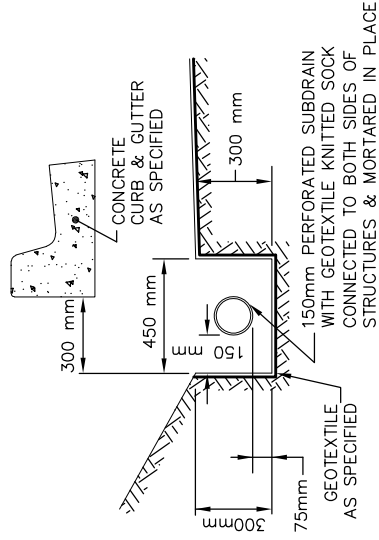


CUT SECTION

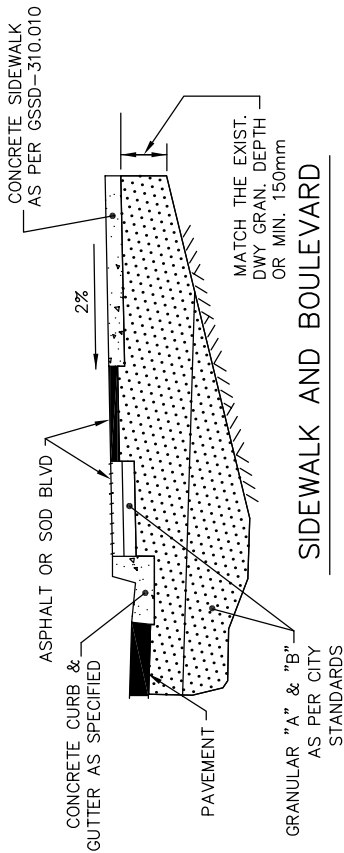
FILL SECTION

NOTES:

1. ALL DIMENSIONS ARE IN METRES UNLESS OTHERWISE INDICATED.
2. DIMENSIONS SHOWN ARE TO BE USED UNLESS OTHERWISE SPECIFIED.
3. SLOPES : FOR HEIGHTS OF FILL OR DEPTHS OF CUT 1 m OR LESS, USE A 3 : 1 SLOPE.  
 FOR HEIGHTS OF FILL OR DEPTHS OF CUT OVER 1 m, USE A 2 : 1 SLOPE.  
 SLOPES TO BE SURFACE DRESSED AS SPECIFIED IN THE CONTRACT.
4. ALL TOPSOIL IS TO BE STRIPPED PRIOR TO GRANULAR MATERIAL BEING PLACED, IF DEPTH IS LESS THAN 1 m.
5. UTILITY LOCATIONS TO BE APPROVED BY THE CITY ENGINEER.
6. SEE GSSD-225.030 FOR TYPICAL SERVICE LOCATIONS.



SUBDRAIN DETAIL



SIDEWALK AND BOULEVARD  
 DETAILS AT DRIVEWAYS

STANDARD  
 ROAD SECTION  
 URBAN



DISCLAIMER OF WARRANTY  
 The data is provided "as-is", without warranty of any kind either expressed or implied. Any and all liabilities for damage, direct or indirect, however caused, and resulting in any way by use of the supplied data is the full and final responsibility of the user.

COPYRIGHT  
 All rights are reserved. No part of the supplied data may be reproduced, or transmitted to others, in any form or by any means, without the written permission of the CITY OF GREATER SUDBURY.

DRAWN BY: WK/SS/RF/BK	REV No: 1
DATE: 2003-03-03	REV DATE: OCT 2010
SCALE: NTS	CAD/FILE No.: A1924-1 (1 OF 1)
APP'D: PETER CHIESA	GSSD-225.010