








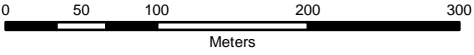
-  Flood Fringe (FF)
-  Flood Plain (FP)
-  CGS Boundary

-  Zone Boundaries
-  Well Head Protection Overlay (WPA)


Broder Map 3
Schedule A - Zone Maps
By-law 2010-100Z
City of Greater Sudbury

- Airport Height Restriction Overlays**
-  Transitional Surface (AHR2)
 -  Take-off Approach Surface (AHR1)

1:5,000



0 50 100 200 300
Meters



January 20, 2016