

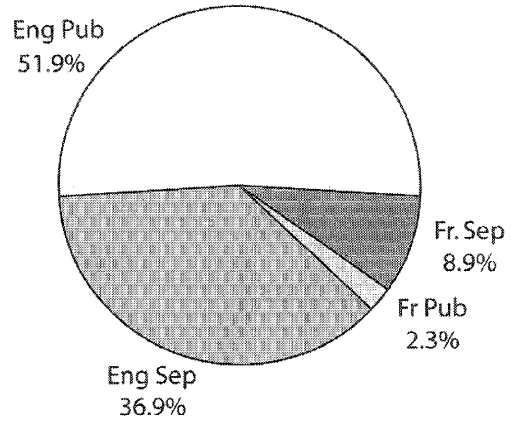
School Board Support by Proposed Ward

Le support du conseil scolaire selon le quartier proposé

Source: Regional Assessment 2000.

New Ward 1 / Le quartier proposé 1

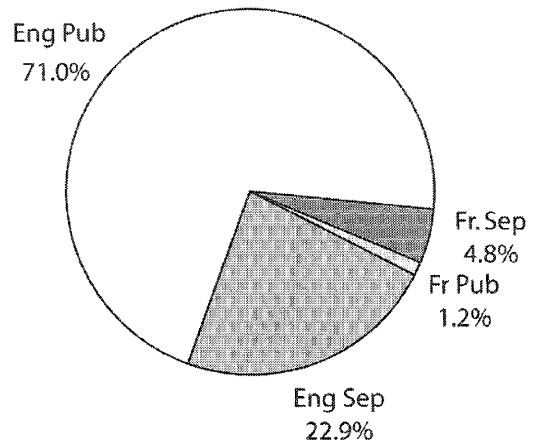
West End
Gatchell
Copper Park
Robinson
Moonglo




Eng Pub	Eng Sep	Fr Pub	Fr Sep	Total
6,893	4,900	299	1,185	13,277

New Ward 2/ Le quartier proposé 2

Walden
Copper Cliff

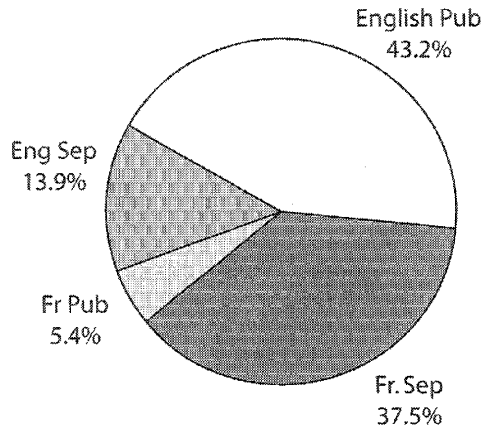


Eng Pub	Eng Sep	Fr Pub	Fr Sep	Total
8,623	2,785	149	585	12,142



New Ward 3 / Le quartier proposé 3

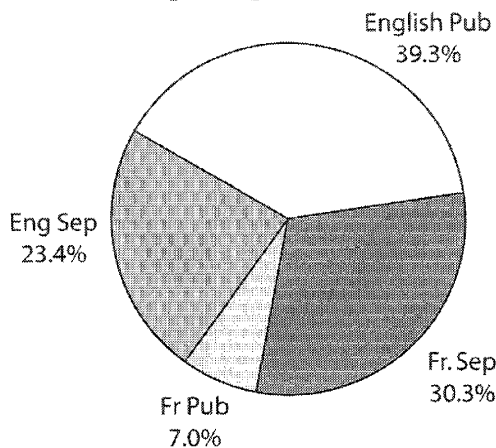
Chelmsford
Onaping Falls



Eng Pub	Eng Sep	Fr Pub	Fr Sep	Total
5,791	1,871	720	5,038	13,420

New Ward 4 / Le quartier proposé 4

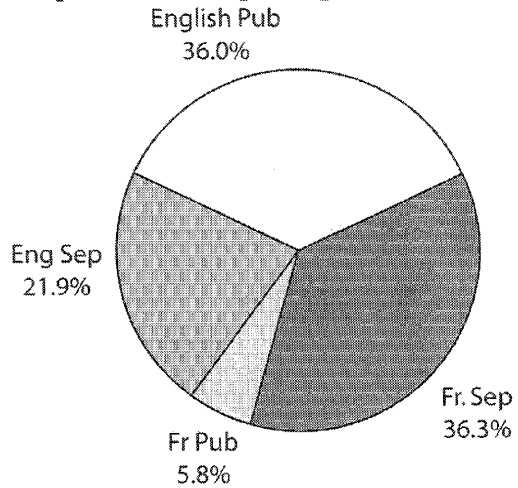
Azilda
Elm West
Donovan



Eng Pub	Eng Sep	Fr Pub	Fr Sep	Total
5,000	2,984	895	3,854	12,733

New Ward 5 / Le quartier proposé 5

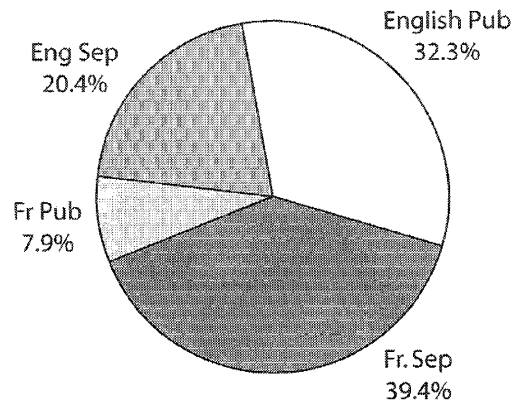
Val Caron
Bleazard Valley
Cambrian Heights
McCrea Heights



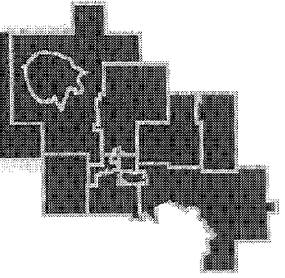
Eng Pub	Eng Sep	Fr Pub	Fr Sep	Total
4,389	2,664	708	4,414	12,175

New Ward 6 / Le quartier proposé 6

Val Therese
Hanmer

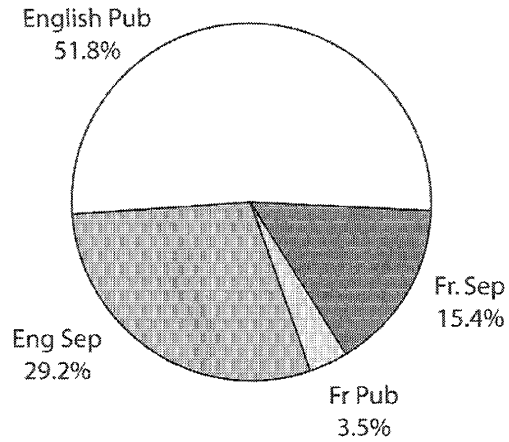


Eng Pub	Eng Sep	Fr Pub	Fr Sep	Total
4,361	2,754	1,062	5,322	13,499



New Ward 7 / Le quartier proposé 7

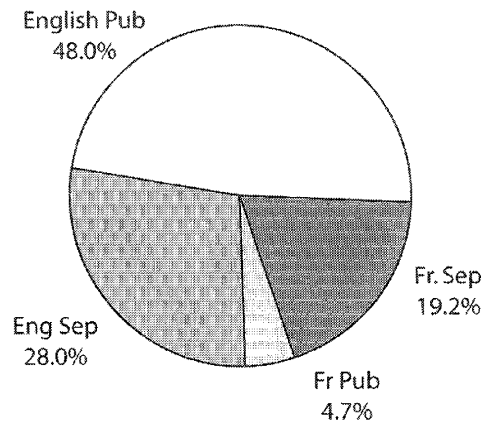
Garson
Falconbridge
Capreol
Skead



Eng Pub	Eng Sep	Fr Pub	Fr Sep	Total
6,591	3,715	449	1,957	12,712

New Ward 8 / Le quartier proposé 8

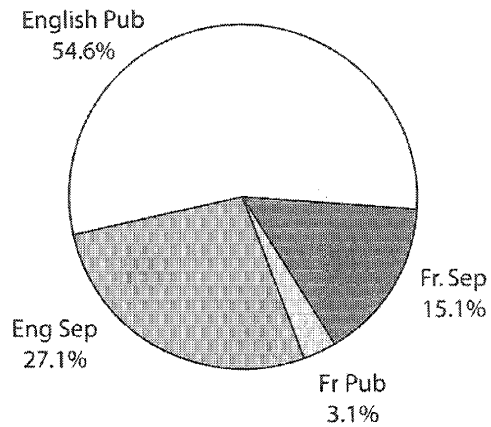
New Sudbury
(east of Barry Downe Rd)



Eng Pub	Eng Sep	Fr Pub	Fr Sep	Total
5,654	3,305	558	2,266	11,783

New Ward 9 / Le quartier proposé 9

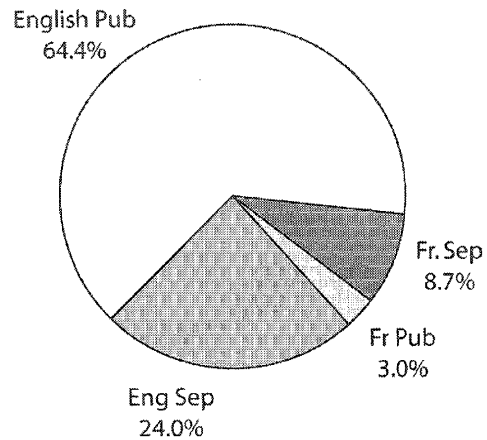
Coniston
Wahnapiatae
Wanup
South End (Broder Twp)



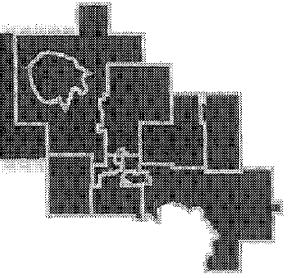
Eng Pub	Eng Sep	Fr Pub	Fr Sep	Total
6,865	3,410	388	1,901	12,564

New Ward 10 / Le quartier proposé 10

Lockerby
Lo-Ellen
University area
Kingsmount
Bell Park
Downtown
(south of Elm St)

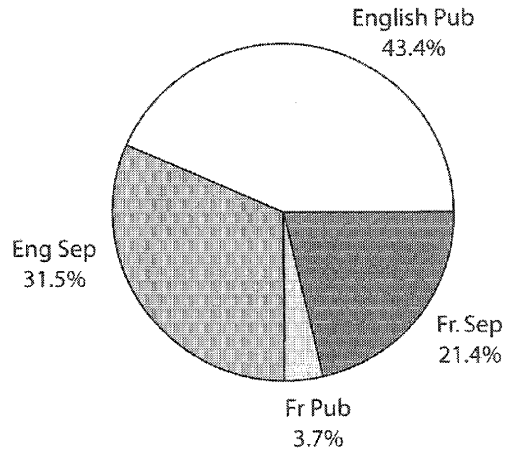


Eng Pub	Eng Sep	Fr Pub	Fr Sep	Total
10,217	3,804	471	1,384	15,876



New Ward 11 / Le quartier proposé 11

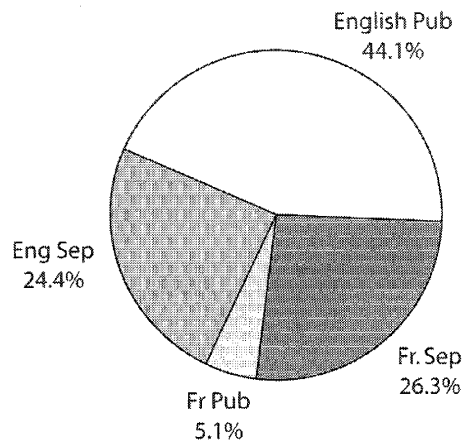
Minnow Lake
New Sudbury
(west of Barry Downe Rd,
south of Lasalle Blvd)



Eng Pub	Eng Sep	Fr Pub	Fr Sep	Total
5,976	4,344	511	2,949	13,780

New Ward 12 / Le quartier proposé 12

Flour Mill Downtown
(north of Elm St)
New Sudbury
(west of Barry Downe Rd
to Rideau St, north
of Lasalle Blvd)




Eng Pub	Eng Sep	Fr Pub	Fr Sep	Total
5,955	3,298	688	3,554	13,495

Percentage of Total Population Indicating French as Mother Tongue

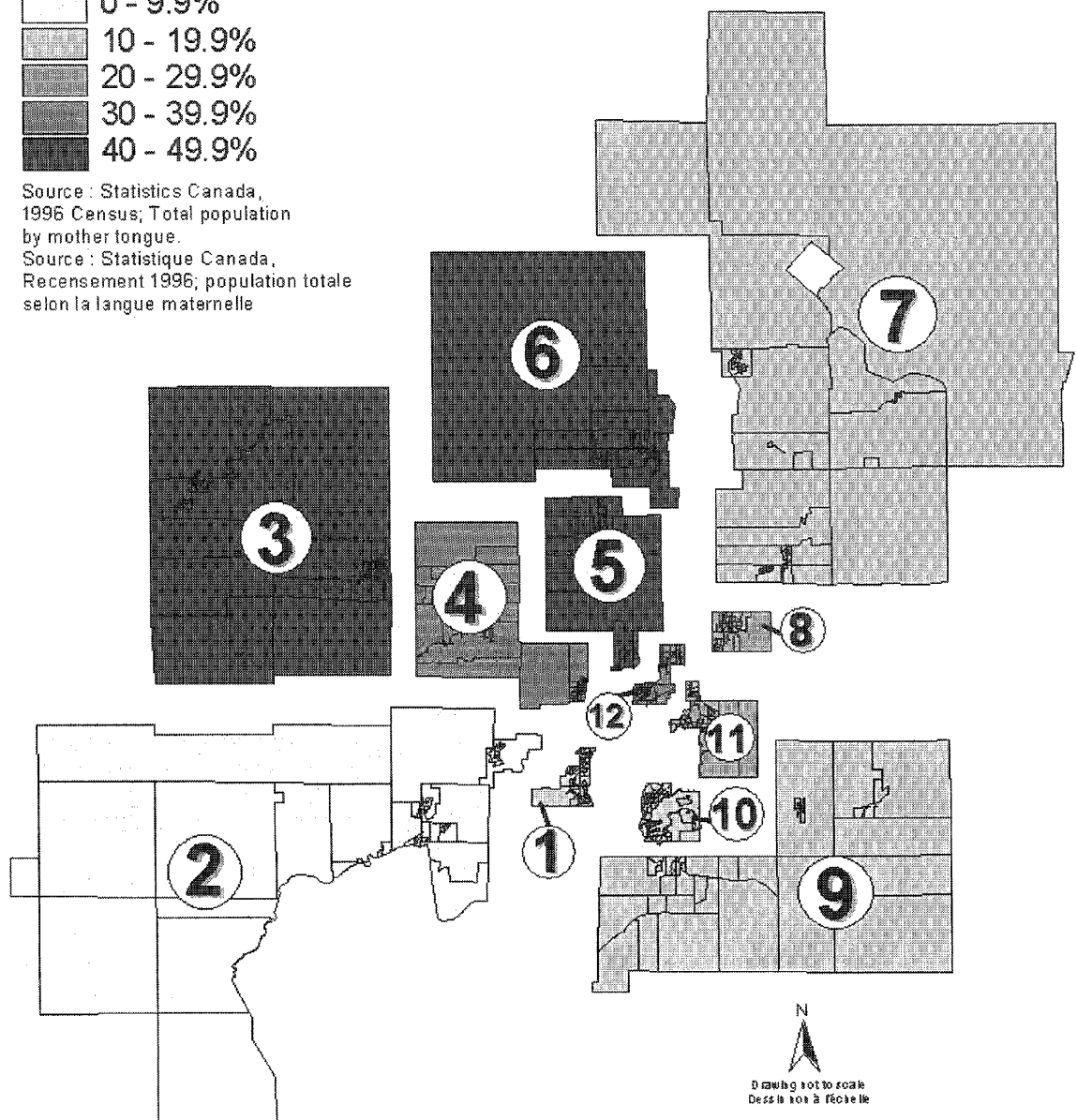


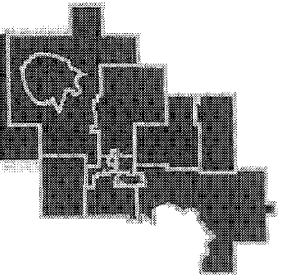
Legend / Légende



Source : Statistics Canada, 1996 Census; Total population by mother tongue.

Source : Statistique Canada, Recensement 1996; population totale selon la langue maternelle





Schedules

Terms of Reference

Open House & Public Meeting Ad

News Release

Terms of Reference

Resolution: 2002-168
Date: 2002-04-11

Recommendations

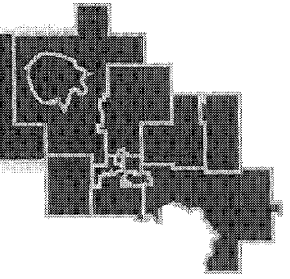
1. That the Terms of Reference, appended as Schedule "A" to this resolution, be adopted by Council;
And that these Terms of Reference shall govern the redivision of the current 6 Wards into a 12 Single Member Ward Model for the 2003 Municipal Election.
2. That the following five (5) Citizens be appointed to the Citizens' Committee for Ward Boundary Review with a mandate to redivide the current 6 Wards into 12 single member Wards to take effect for the 2003 Municipal Election:

1. Mr. Ray Thoms (Ward 1)
2. Mr. Joe Steen (Ward 2)
3. Mr. Roger Trottier (Ward 3)
4. Keir Kitchen (Ward 4)
5. Dr. Bob Segsworth (Wards 5 & 6)

And that the Citizens' Committee shall in accordance with the Terms of Reference approved by Council:

- lead the public consultation process;
- receive and review comments and submissions from the Public, School Board Trustees and Members of Council;
- hold one Public Input Session; and,
- prepare and present a final report to Council for 12 single member Wards, no later than May 30th, 2002.

And further that all costs required to give effect to the redivision of the Ward boundaries be charged to the Election Reserve Account.



Schedule "A"

Terms of Reference:

Purpose:

Clear, distinct and easily identifiable Ward boundaries are essential to the Municipal Election Process. Ward Boundary design should also respect the democratic principle of "one-person, one-vote" by striving to keep Ward populations substantially equal.

1. Responsibilities - Citizens' Committee:

- (a) The following principles will be applied:
 - Representation by population;
 - The presence or absence of a community of interest;
 - Recognition of distinct geographic considerations, including the scarcity, density, or relative growth or loss of population, topographical features and infrastructure elements (e.g., watercourses, railways, highways, arterial roads, etc.); and,
 - recognition of future population growth; and,
- (b) That the principle of Representation by Population be used as the overriding principle for determining Ward options to achieve equitable population distribution between Wards in the City of Greater Sudbury and that variances from the average Ward population of up to plus or minus 25 percent be permitted where desirable only to accommodate the other principles;
- (c) Arrange for input from the following stakeholders to determine the impact of Ward boundary changes:
 - General Public (through a public hearing),
 - Members of Council (written comments),
 - Rainbow District School Board, Le Conseil scolaire du district du Grand Nord de l'Ontario, Sudbury Catholic District School Board, and Le Conseil de district catholique du Nouvel-Ontario (written comments).
- (d) That a clockwise numbering system be used for the revised Ward Model.
- (e) Provide the Council of the City of Greater Sudbury with one (1) final 12 Single Member Ward Model no later than May 30th, 2003.

2. Population Data:

- (a) Ward populations shall be calculated using Regional Assessment 2000 data.
- (b) The population estimates for the Ward division within each Ward should be as close to parity as possible.

3. Communities of Interest and Diversity Within Wards:

- (a) Ward boundaries will be designed to ensure communities with common interests or sharing a common roadway access are kept within the same Ward.
- (b) Where possible, the distribution of residential, commercial, industrial, institutional and green space between Wards will be taken into account so that each Ward contains a mixture of these developments.

4. Easily Identifiable Boundaries:

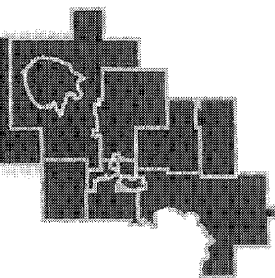
- (a) Wherever possible, Ward boundaries will be readily identifiable to the public by utilizing major streets and significant natural and man-made barriers such as rivers, creeks, ravines, railways, etc.
- (b) Where any Street, Avenue, Lane, or Railway is given as the Boundary of a Ward the centre line of the said Street, Avenue, Lane, or Railway shall be the Boundary.
- (c) Where any River or Creek is given as the Boundary of a Ward the right-hand bank when facing downstream of the said River or Creek shall be the Boundary.

5. Least Number of Changes:

- (a) Ward proposals developed by the Citizens' Committee should involve the fewest changes possible to accomplish the required redivision.

6. Block-Shaped Wards:

- (a) Ward boundaries are to be designed relatively block-shaped with straight lines. This will help to ensure that Ward boundaries are drawn impartially. Ward boundaries which are long, narrow and twisted, or have saw-toothed or indented sides are more likely to give the appearance of being designed in a biased approach to achieve a specific result.



Open House & Public Meeting

Ward Boundary Review

City Council established the Citizen's Committee for Ward Boundary Review with a mandate to divide the current 6 Wards into 12 Single Member Wards to take effect for the 2003 Municipal Election. In accordance with the Terms of Reference mandated by City Council, the Citizen's Committee has split each of the current 6 Wards into 12 Wards based on the following criteria:

- Representation by Population
- Community of Interest
- Recognition of distinct geographic features
- Account for future population growth/loss.

Open House

The Citizen's Committee will hold an Open House from 6:00 p.m. to 7:00 p.m. on Thursday, May 23rd, 2002 in the Foyer of Tom Davies Square, 200 Brady Street, Sudbury. The Open House will enable the Public to informally discuss the proposed new Ward boundaries with Members of the Committee and City Staff.

Public Meeting

The Public Meeting will be hosted by the Citizen's Committee for Ward Boundary Review and will be held following the Open House; it will start at 7:00 p.m. and end no later than 10:00 p.m., on Thursday May 23rd, 2002. The Public Meeting will be held in the Council Chamber, Tom Davies Square, 200 Brady Street, Sudbury. It will provide an opportunity for the Public to comment in a public forum on the proposed new Ward boundaries.

Written Submissions

Written submissions are also welcome. Please provide a copy of your written submissions (suitable for photocopying) no later than 12:00 o'clock noon on Thursday, May 23rd, 2002. Written submissions should be addressed to the City Clerk, and delivered to the City Clerk's Office, Second Floor, Tom Davies Square, 200 Brady Street, Sudbury, Ontario, P3E 5K3, and clearly marked on the outside of the envelope: Ward Boundary Review.

Copies may also be faxed to (705) 671-8118.

If you prefer to bring copies to the meeting, please ensure to bring a minimum of 25 copies for distribution.

Speakers' List

If you wish to speak at the Thursday, May 23rd, 2002 meeting, you may have your name added to the speaker's list by telephoning the City Clerk's Office at (705) 671-2489, extension 4209, or by faxing written notice to (705) 671-8118. Speakers may also register with the Planning Secretary on the evening of the meeting.

The Committee will hear those persons, groups or organizations in the order that they appear on the speaker's list. Speakers are asked to limit their remarks to no more than 5 minutes in order to give as many people as possible the opportunity to speak.

COPIES OF THE PROPOSED NEW WARD BOUNDARIES CAN BE VIEWED AT ANY OF THE CITIZEN SERVICE CENTRES:

- 200 Brady Street
Sudbury ON P3A 5P3
- 214 Orell Street
Garson ON P3L 1V2
- 15 Kin Drive
Lively ON P3Y 1M0
- 4100 Elmview Drive
Hanmer ON P3P 1J7
- 9 Morin Street
Capreol ON P0M 1H0
- 3502 Errington Street
Chelmsford ON P0M 1L0
- 79 Main Street
Dowling ON P0M 1R0

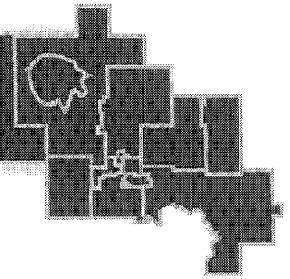
Please call 671-2489 for the operating hours of the Citizen Service Centre nearest you.

Persons with Disabilities

The Foyer and Council Chamber of Tom Davies Square are both Wheel Chair accessible. Persons requiring assistance are requested to contact the City Clerk's Officer at least 24 hours in advance of the meeting if special arrangements are required.

Copies of the proposed new Ward boundaries can also be downloaded from the City's web site at www.city.greatersudbury.on.ca.

Mr. Keir Kitchen, Chair • Mr. Ray Thoms, Vice-Chair
Mr. Joe Steen • Dr. Bob Segsworth • Mr. Roger Trottier, Members
Citizen's Committee for Ward Boundary Review



For Immediate Release

Thursday, May 16, 2002

WARD BOUNDARY REVIEW OPEN HOUSE AND PUBLIC MEETING ON MAY 23, 2002

The Citizen's Committee reviewing Ward boundaries in the City of Greater Sudbury will host an open house and public meeting, Thursday, May 23, to provide all area residents an opportunity to review and discuss a proposal to divide six current Wards into a new 12 Ward system.

Committee Chair Keir Kitchen, Vice-Chair Ray Thoms and members Joe Steen, Dr. Bob Segsworth and Roger Trottier will host an open house for informal discussions from 6 p.m. to 7 p.m. in the foyer of Tom Davies Square, 200 Brady Street, Sudbury. Immediately following the open house, the committee will move to the Council Chambers of Tom Davies Square to hear public presentations from 7 p.m. to 10 p.m.

Citizens who wish to speak at the public meeting are asked to limit their remarks to five minutes to provide everyone an opportunity to be heard. Speakers may register in advance by calling 671-2489, ext. 4209 or by fax at 671-8118. Speakers may also register with the Planning Secretary on the evening of the meeting.

Written submissions are welcome. Citizens are asked to submit their written presentations to the

City Clerk by Noon on Thursday, May 23. Written presentations may be delivered to the Clerk's Office on the second floor of Tom Davies Square or faxed to 671-8118. Presentations must be in a format suitable for duplication.

Greater Sudbury Council established the Citizen's Committee for Ward Boundary Review to develop a proposal that would divide six current boundaries into 12 Wards with one Councillor per Ward. If passed, implementation of the new Ward Boundaries would coincide with the 2003 Municipal Election.

In accordance with the terms of reference mandated by Council, the Citizen's Committee has split each of the current six Wards based on the following criteria: representation by population, community of interest, recognition of distinct geographic features and projections for future population growth or loss.

Copies of the proposed new Ward boundaries can be viewed at Greater Sudbury's seven Citizen Service Centres in Capreol, Chelmsford, Dowling, Garson, Hanmer, Lively and Sudbury or on the City of Greater Sudbury web site at www.city.greatersudbury.on.ca.

For more information, please contact:

Thom Mowry, City Clerk,
City of Greater Sudbury, 671-2489, ext. 2436