

BY-LAW 2010-1

BEING A BY-LAW TO REGULATE

TRAFFIC AND PARKING

IN THE CITY OF GREATER SUDBURY



October 14, 2009


INDEX TO BY-LAW 2010-1

DESCRIPTION	Section Nos.	Page Nos.
PART I DEFINITIONS	1	1 - 10
PART II AUTHORIZED SIGNS AND TRAFFIC CONTROL DEVICES	2	10-11
PART III PARKING AND STOPPING	3	11-12
Parking Prohibited	4	12-17
Parking Restricted	5	17-18
Angle Parking	6	18
Stopping Prohibited	7	18
Loading Zones	8	19
Parking Prohibited for Specific Purpose	9	19
Parking of Bicycles	10	19
Parking Meters, Parking Machines	11	20 - 25
Marriage Ceremonies and Funerals	12	25-26
Emergency Prohibition of Parking	13	26
PART IV OPERATION OF VEHICLES	14	27
Entering Highways and Intersections	14	27
Emerging from Lane or Driveway	15	27
Vehicles on Sidewalk	16	27
Backing	17	27
Funeral and Other Processions	18	27
Boarding and Alighting from Vehicles	19	28
Excess Loads	20	28
Lines Painted on Roadway	21	28
Turning Movements	22	28 - 29
One-Way Streets	23	29
Through Highways	24	29
Stops at Intersections	25	29
Yield Right-of-Way Signs	26	29
Truck Routes	27	30
Designated Lanes	28	30
Bicycle Lanes	29	31
Roundabouts	30	31
PART V HIGHER OR LOWER RATES OF SPEED ON CERTAIN HIGHWAYS IN THE CITY AS PERMITTED BY THE HIGHWAY TRAFFIC ACT	31	32
Prescribed Rates of Speed	31	32

INDEX TO BY-LAW 2010-1

DESCRIPTION	Section Nos.	Page Nos.
PART VI DISABLED PARKING AND PARKING ON PUBLIC AND PRIVATE PROPERTY	32	32
Disabled Parking	32	26
Parking Spaces	32 - 33	32 - 33
Parking in a Designated Space	34	34 - 35
Penalties	35 - 36	34
Enforcement	37	34 - 35
Minor Variance	38	35
Parking on Public and Private Property	39 - 40	35 - 36
Parking Violations	42 - 44	36
Enforcement	42 - 44	36
 PART VII FIRE ROUTES	45	37
Fire Routes	45	37
Parking Restricted	46 - 47	37
Fire Route Signs	48	37
Enforcement	49	37 - 38
 PART VIII PENALTIES	50	38
Parking Meter Violations	50	38 - 39
Voluntary Payment of Penalties	51	39 - 40
Ontario Highway Traffic Act to Govern	52	40
Authorized Signs	53	40 - 41
Schedules	54	41
Times	55	41
Repeal	56	41
Jurisdiction	57	41
Effective Date and Title	58	42





INDEX OF SCHEDULES TO BY-LAW 2010-1

- Schedule "A" - Placement of Traffic Control Signal System Devices
- Schedule "B" - Parking Prohibited at any Time
- Schedule "C" - Parking Prohibited in Specified Places at Stated Times
- Schedule "D" - Parking Restricted at Specific Places at Stated Times
- Schedule "E" - Angle Parking Permitted
- Schedule "F" - Stopping Prohibited in Specified Places at Stated Times
- Schedule "G" - Loading Zones
- Schedule "H" - Designated School Bus Loading Zones
- Schedule "I" - Parking Meter Zones
- Schedule "J" - Excess Loads
- Schedule "K" - "U" Turns Prohibited
- Schedule "L" - Turns Prohibited
- Schedule "M" - One Way Streets
- Schedule "N" - Through Highways
- Schedule "O" - Stops at Intersections
- Schedule "P" - Yield Right-of-Way
- Schedule "Q" - Designated Truck Routes
- Schedule "R" - Designated Traffic Lanes
- Schedule "S" - Designated Centre Lane of Roadway for Left Turns Only
- Schedule "T" - Designated Bicycle Lanes
- Schedule "U" - Higher or Lower Rates of Speed Than That Prescribed by the Highway Traffic Act
- Schedule "V" - Designated Parking Spaces
- Schedule "W" - Designated Signs
- Schedule "X" - Designated Fire Routes
- Schedule "Y" - On-street Permit Parking

BY-LAW 2010-1

**BEING A BY-LAW OF THE CITY OF GREATER SUDBURY
TO REGULATE TRAFFIC AND PARKING
IN THE CITY OF GREATER SUDBURY**

WHEREAS the City of Greater Sudbury deems it desirable to enact a By-law to regulate traffic and parking in the City of Greater Sudbury;

AND WHEREAS the *Municipal Act, 2001*, S.O. 2001, c.25, allows municipalities to pass By-laws in the sphere of parking, except on highways;

AND WHEREAS Council of the City of Greater Sudbury deems it advisable to enact a By-Law to address parking on fire routes on private property in the City;

AND WHEREAS the *Municipal Act, 2001*, allows the City to pass By-Laws respecting Highways, including parking and traffic on Highways;

**NOW THEREFORE THE CITY OF GREATER SUDBURY HEREBY
ENACTS AS FOLLOWS:**

PART I. DEFINITIONS

1. In this By-law,

"APPROVED MOTOR VEHICLE" means:

- (a) a passenger vehicle bearing valid Ontario License plates;
- (b) a motorcycle bearing a valid Ontario License plate; and,
- (c) a van or truck which is licensed by the Ministry of Transportation as a commercial motor vehicle, but is registered with the Ministry as a vehicle designated primarily for personal use;

but does not include:

- (i) a commercial motor vehicle for which the permit fee under *The Highway Traffic Act* is based on the weight of the vehicle and load in excess of 4 tonnes, or

- (ii) a vehicle which exceeds six and four tenths metres (6.4 m) (21 ft.) in length; or,
- (iii) a vehicle which is equipped with dual rear wheels; or,
- (iv) a vehicle which is a tow truck; or
- (v) a vehicle which is a bus, or a bus converted into a mobile home or bus otherwise used for commercial or non-commercial purposes;

"ATTENDANT-OPERATED CARPARK" means a carpark where an employee or contractor of the City is stationed to collect parking fees;

"AUTHORIZED EMERGENCY VEHICLE" includes Fire vehicles, Police vehicles, ambulances, and any other emergency vehicles of Federal, Provincial or Municipal departments or of public or private utilities;

"AUTHORIZED SIGN" means any sign or other device placed or erected under the authority of this By-law for the purpose of regulating, warning or guiding traffic and includes official signs;

"BOULEVARD" means that part of the highway situate between the roadway and the property lines of the lots abutting the highway and includes a shoulder but does not include a sidewalk, if any;

"BUS STOP" means that portion of a highway designated by a municipal bus stop sign to or for the use of buses as space for loading and unloading passengers only;

"CHIEF OF POLICE" means the Chief of The Greater Sudbury Police Services;

"CITY" means the City of Greater Sudbury as defined in the *City of Greater Sudbury Act, 1999*, S.O. 1999, c.14;

"CITY PARKING ENFORCEMENT PERSONNEL" means those persons authorized by City Council for the enforcement of this By-law;

"COMMERCIAL MOTOR VEHICLE" means a motor vehicle having permanently attached thereto a truck or delivery body and includes ambulances, hearses, fire apparatus, buses and tractors used for hauling purposes on the highways;

"CROSSWALK" means,

- (a) that part of a highway at an intersection that is included within the connections of the lateral lines of the sidewalks on opposite sides of the highway measured from the curbs or, in the absence of curbs, from the edges of the roadway, or
- (b) any portion of a roadway at an intersection or elsewhere distinctly indicated for pedestrian crossings by signs or by lines or other markings on the surface;

"DESIGNATED DISABLED PARKING SPACE" means a parking space in a parking lot or facility, which space has been designated in accordance with this By-Law for the exclusive use of a vehicle which displays a disabled person parking permit in accordance with the requirements of the *Highway Traffic Act*;

"DESIGNATED LANDS" means the lands described in Schedule "X" to this By-Law;

"DESIGNATED SIGN" means a sign in the form shown in Schedule "U" to this By-Law;

"DISABLED PERSON PARKING PERMIT" means a disabled person parking permit issued under the *Highway Traffic Act*, or a permit, number plate or other marker or device issued by another jurisdiction and recognized under the *Highway Traffic Act*;

"DRIVER" means a person who drives a vehicle on a highway or is in actual physical control of a vehicle;

"ELIGIBLE APPLICANT" means a person who is a full-time resident of a one-, two- or three-family dwelling abutting a highway or part of a highway designated as an on-street permit parking zone, who is the registered owner of an approved motor vehicle or who has exclusive use of an approved motor vehicle by virtue of a leasing agreement with an automobile leasing company or by virtue of an agreement with his or her employer;

"FIRE ROUTE" means a private roadway or part thereof designated as a fire route under this By-Law;

"GROSS WEIGHT" means the combined weight of vehicle and load;

"HEAVY VEHICLE" means a commercial motor vehicle, having a gross weight of five tonnes or more;

"HIGHWAY" includes a common and public highway, street, avenue, laneway, parkway, driveway, square, place, bridge, viaduct or trestle, designed and intended for, or used by, the general public for the passage of vehicles;

"HIGHWAY TRAFFIC ACT" means the *Highway Traffic Act* R.S.O. 1990, Chapter H.8 as amended and all regulations made thereunder;

"INTERSECTION" means the area within the prolongation or connection of the lateral curb lines or, if none, then of the lateral boundary lines of two or more highways that join one another at an angle, whether or not one highway crosses the other;

"MOTOR VEHICLE" includes an automobile, motorcycle, motor assisted bicycle, power assisted bicycle as defined under the *Highway Traffic Act* and any other vehicle propelled or driven otherwise than by muscular power, but does not include the cars of electric or steam railways, or other motor vehicles running only upon rails, or a motorized snow vehicle,

traction engine, farm tractor, self-propelled implement of husbandry or road-building machine;

"MUNICIPAL PROPERTY" means real property or premises owned or occupied by The City of Greater Sudbury or any local board thereof other than a municipal parking lot;

"MUNICIPAL PARKING LOT" means the whole or any part of a parcel of real property owned by the City and intended to be used for the temporary parking of motor vehicles or trailers, whether or not for a fee, and the whole or any part of any structure owned or operated by the City intended to be used for the temporary parking of motor vehicles or trailers, whether or not for a fee;

"OFFICIAL SIGN" means a sign consistent with the Canadian Manual of Uniform Traffic Control Devices or the Ontario Traffic Manual;

"ON-STREET PARKING PERMIT" means a permit issued by the City which exempts the subject vehicle from the parking prohibition in force and effect on the identified street under the provisions of subsection 4(4) and which sets out upon its face the make of the vehicle to which it is affixed, the number of the license plate attached to the subject vehicle, the name of the street where it is valid, and the date that it expires;

"ONE-WAY STREET" means a highway upon which vehicular traffic is limited to movement in one direction;

"PARK" OR "PARKING" means the standing of a vehicle, whether occupied or not, except when standing temporarily for the purpose of and while actually engaged in loading or unloading merchandise or passengers;

"PARKING LOT OR FACILITY" means the whole or any part of a parcel of real property, and the whole or any part of any structure thereon

intended to be used or actually used for the temporary parking of motor vehicles or trailers;

"PARKING MACHINE" means a device to control and regulate the parking of any vehicle in a parking space and which, when a coin, credit card or debit card has been inserted or payment made electronically and the machine activated, issues a receipt indicating the date and time of that activation and the duration of the parking in or on the parking space permitted;

"PARKING METER" means a device that indicates thereon the length of time during which a vehicle may be parked which has as a part thereof a receptacle for receiving and storing coins, a slot or place in which such coins may be deposited, or credit card or debit card may be inserted or payment made electronically, a timing mechanism to indicate the passage of the interval of time during which the parking is permissible and which displays a signal when said interval of time has elapsed;

"PARKING METER ZONE" means a highway or part of highway or property owned by the City and established for vehicle parking, on which permitted parking is controlled and regulated by the use of parking meters or parking machines;

"PARKING SPACE" means a part of a roadway on which parking use is controlled and regulated by a parking meter or parking machine;

"PEDESTRIAN" means a child in a carriage or stroller, or a person afoot or in a wheelchair or on a conveyance with wheels of a diameter of 45 cm or less;

"PEDESTRIAN CROSSOVER" means any portion of a roadway, designated in this By-law, at an intersection or elsewhere, distinctly indicated for pedestrian crossing by signs on the highway and lines or

other markings on the surface of the roadway as prescribed by the
Highway Traffic Act;

"PERMIT PARKING SPACE" means a space on a highway or part of a highway designated as an on-street permit parking zone, whereby parking is prohibited except by a permit issued by the City;

"PERMIT PARKING ZONE" is a highway or part highway where parking is prohibited under the provisions of subsection 4(4), except by a valid parking permit issued by the General Manager of Infrastructure Services of the City whereby the vehicle displaying said permit is exempted from the parking prohibition;

"PERSON" includes a natural person, firm, partnership, association or corporation;

"PERSON IN CHARGE OF THE MARRIAGE CEREMONY" means a person permitted to solemnize a marriage ceremony under the *Marriage Act*, R.S.O. 1990, Chapter M.3;

"PERSON WITH A DISABILITY" means an individual,

- (i) who cannot walk without the assistance of another individual or of a brace, cane, crutch, lower limb prosthetic device or similar assistive device or who requires the assistance of a wheelchair,
- (ii) who suffers from lung disease to such an extent that his or her forced expiratory volume in one second is less than one litre,
- (iii) for whom portable oxygen is a medical necessity,
- (iv) who suffers from cardiovascular disease to such an extent that the individual's functional capacity is classified as Class III or Class IV according to *Nomenclature and Criteria for Diagnosis of Diseases of the Heart and Great Vessels*, ninth edition, published by Little, Brown & Co. in 1994,

- (v) whose ability to walk is severely limited due to an arthritic, neurological, musculoskeletal or orthopaedic condition,
- (vi) whose visual acuity is 20/200 or poorer in the better eye, with corrective lenses if required, or whose maximum field of vision using both eyes has a diameter of 20 degrees or less, or
- (vii) whose mobility is severely limited by one or more conditions of functional impairments.

"PRIVATE PROPERTY" means any real property or premises in The City of Greater Sudbury which is privately owned and which is not municipal property as defined in this By-Law;

"PRIVATE ROADWAY" means any private road, lane, ramp or other means of vehicular access to or egress from a building, development, park, or structure any may include a part of a parking lot;

"POLICE OFFICER" means a sworn member of The City of Greater Sudbury Police Service, the Ontario Provincial Police, or the Royal Canadian Mounted Police;

"PROVINCIAL OFFENCES ACT" means the *Provincial Offences Act*, R.S.O. 1990, Chapter P.33, as amended, and Regulations thereto;

"PUBLIC LANE" OR "PUBLIC LANEWAY" means a lane not exceeding thirty-three feet (10m) in width that is owned by the City and has been opened for use by the general public;

"REGISTERED OWNER" means the registered owner of lands, as evidenced in the records of the Land Titles Office of Land Registry Office in the area in which the lands are situate;

"ROADWAY" means the part of the highway that is improved, designed or ordinarily used for vehicular traffic, but does not include the shoulder, and, where a highway includes two or more separate roadways, the term

"roadway" refers to any one roadway separately and not to all the roadways collectively;

"ROUNDABOUT" means a form of intersection that accommodates traffic flow in a circular direction around a central island;

"SIDEWALK" means a part or strip of land, paved or otherwise, in, on, or alongside a highway and designed and intended for, or used by, the general public for pedestrian travel, and includes any structure above or below ground designed or intended for the use of pedestrians even if said structure is not wholly or partially above or below a highway;

"STOP" OR "STOPPING" when prohibited, means the halting of a vehicle, even momentarily, whether occupied or not, except when necessary to avoid conflict with other traffic or in compliance with the directions of a police officer or of a traffic control sign or signal;

"TRAILER" means a vehicle that is designed to be drawn upon a highway by a motor vehicle, except an implement of husbandry, a mobile home, another motor vehicle or any device or apparatus not designed to transport persons or property, or a side car attached to a motorcycle.

"TRAFFIC" includes pedestrians, ridden or herded animals, vehicles, buses and other conveyances, either singly or together while using any highway for the purpose of travel;

"TRAFFIC CALMING DEVICE" means any horizontal deflection, vertical deflection, obstruction/closure or signage installed on a highway to reduce the impacts of traffic on neighbourhood communities and other public facilities such as parks, school areas, and community centres;

"TRAFFIC CONTROL DEVICE" means any sign, signal-light traffic control system, traffic signal, marking, or device, placed or erected by the

authority of Council for the purpose of regulating, warning or guiding traffic;

"TRAFFIC CONTROL SIGNAL SYSTEM" means a traffic control signal system as described in Section 133 of the *Highway Traffic Act*;

"TRANSIT VEHICLE" means a motor vehicle operated on a highway by, for or on behalf of any person for the transportation for compensation of passengers, but does not include taxicabs or car pool vehicles;

"U-TURN" means to turn a vehicle within a roadway in order to proceed in the opposite direction to the direction in which the said vehicle was proceeding immediately prior to the said turn; and

"VEHICLE" includes a motor vehicle, trailer, traction engine, farm tractor, road-building machine and any vehicle drawn, propelled or driven by any kind of power, including muscular power, but does not include a pedestrian, a motorized snow vehicle or cars of electric or steam railways.

PART II. AUTHORIZED SIGNS AND TRAFFIC CONTROL DEVICES

2. - (1) The General Manager of Infrastructure Services is hereby authorized to place or erect, and to maintain such authorized signs and traffic control devices as may be necessary to give effect to the provisions of this By-law or as are required to warn or guide traffic for the safety or convenience of the public.

(2) Unless otherwise permitted herein, no person shall place, maintain or display upon or in view of any highway any sign, signal, marking or device which purports to be or is an imitation of or resembles any authorized sign or traffic control device, or which conceals from view or interferes with the effectiveness of any authorized sign or traffic control device.

(3) All traffic control signal system devices heretofore or hereafter erected on a highway under the jurisdiction and control of The City of Greater Sudbury shall be

erected and operated in the manner prescribed by Section 133 of the *Highway Traffic Act*.

(4) Traffic control signal system devices shall be erected and used at the intersections and places named and described in Schedule "A" to this By-law.

PART III. PARKING AND STOPPING

3. - (1) No person shall park or stop any vehicle on any highway or portion thereof unless that parking or stopping is on the right side of the highway having regard to the direction in which the vehicle has been proceeding;

(a) with the right front and right rear wheels or runner not more than fifteen centimetres (15cm) from the curb or edge of the roadway, but this provision shall not apply to prevent the parking of a vehicle on the left side of a one-way street, nor to prevent the angle parking of a vehicle on highways or parts of highways where angle parking is permitted; or,

(b) where there is no curb with the right front and rear wheels parallel to and as near to the right hand limit of the highway as is practical without stopping or parking on a sidewalk, footpath or on any part of the highway where grass is grown or which is not intended for the use of vehicles.

(2) Where parking is permitted on a one-way street, no person shall park a vehicle facing otherwise than in the direction in which it was proceeding and parallel to and distant not more than fifteen centimetres (15cm) from the curb edge of the roadway.

(3) Where angle parking is permitted, no person shall park a vehicle except at an angle with the roadway, indicated by appropriate markings or signs, and no vehicle of an overall length of more than six metres (6m) shall be angle parked.

(4) No person driving any vehicle will enter an angle parking space of forty-five degrees (45°) or less except from the lane of the highway immediately

adjacent to the said angle parking space, having regard for the direction in which the vehicle has been travelling.

(5) When emerging from an angle parking space of forty-five degrees (45°) or less, no person driving any vehicle will proceed in a direction other than the same forward direction used to enter the parking space.

Parking Prohibited

4. - (1) No person shall, at any time, park a vehicle in any of the following places:
- (a) on or overhanging a sidewalk;
 - (b) on a boulevard;
 - (c) within an intersection, or within nine metres (9m) of an intersection;
 - (d) on a crosswalk, or within nine metres (9m) of a crosswalk;
 - (e) within a designated pedestrian cross-over or within nine metres (9m) of a pedestrian crossover;
 - (f) within three metres (3m) of a fire hydrant measured laterally along the roadway from a point at the edge of the roadway immediately adjacent to the hydrant;
 - (g) within nine metres (9m) of a stop line at an intersection;
 - (h) in front of or within two metres (2m) of the entrance to a private driveway or so as to prevent ingress or egress to or from such driveway;
 - (i) in front of or within three metres (3m) of an entrance to or exit from a public lane or driveway;
 - (j) on any centre boulevard or centre strip separating two roadways or adjacent to either side or ends of such middle boulevard or centre strip;

- (k) on any bridge, or in any subway or underpass, or the approaches thereto;
- (l) in such a position as to prevent the convenient removal of any other vehicle previously parked;
- (m) on any roadway for a longer period than four consecutive hours;
- (n) on any roadway having an overall operational width of less than six metres (6m);
- (o) on any designated Bicycle Lane except as may be provided to the contrary in Section 29;
- (p) on any of the parts of the highways named and described in Schedule "B" to this By-law;
- (q) on any highway within six metres (6m) of any point designated as a bus stop or as a bus terminal, measured in the direction of travel of buses on that side of the highway or within eighteen metres (18m) of such point measured in the opposite direction, except for buses;
or
- (r) on, in or upon any public lane.

(2) In specified places where authorized signs to that effect are displayed, no person shall at any time, park a vehicle:

- (a) in front of the entrance to a hotel, office building, any place where goods or merchandise are regularly delivered or removed, or opposite the entrance to any hospital or in front of an entrance to or any emergency exit from any theatre, auditorium or other building when large assemblages are being held in such theatre, auditorium or other building;
- (b) on any highway within twenty-three metres (23m) of an intersection,
- (c) on any hill;

- (d) on any horizontal curve;
- (e) on any highway adjacent or opposite to any school property, municipal playground, municipal park, municipal ballfield or municipal recreation area;
- (f) on any highway within fifteen metres (30m) of the termination of a dead end street; or
- (g) within fifteen metres (15m) of a traffic calming device.

(3) Where authorized signs to that effect are displayed, no person shall park a vehicle on any of the parts of the highways named and described in Columns 1, 2, 3, and 4 of Schedule "C" to this By-law during the hours and days set out in Column 5 of the said Schedule.

(4) No person shall park a vehicle on any of the parts of the highways named and described in Columns 1, 2, and 3 of Schedule "Y" to this By-law except by valid permit under this section.

(5) Where a highway or part of a highway has been designated as a permit parking zone in Schedule "Y", an eligible applicant may apply for a parking permit on the designated highway.

(6) Every applicant for a parking permit shall provide the following information:

- (a) the name and place of residence of the applicant;
- (b) the licence number, make and colour of the approved motor vehicle of which the applicant is the registered owner and for which the application is being made; and
- (c) such further and other information as the General Manager of Infrastructure Services of the City may require for the purpose of the application.

(7) The General Manager of Infrastructure Services for the City may issue a single parking permit to an eligible applicant for a fee, payable in advance and renewable on a calendar year basis, or on a monthly basis for a parking space on a highway or part highway listed in Schedule "Y".

(8) The fees required by subsection 7, inclusive of taxes, shall be:

- (a) \$12.50 per month;
- (b) \$75 per year, or
- (c) \$5 per week for temporary permits for visitors, to a maximum of two weekly permits per vehicle, per year.

(9) Parking permits issued under this section shall commence on the day on which the permit is issued, and shall expire on the last day of the term for which the permit was issued.

(10) Parking permits shall allow parking of a motor vehicle on a highway during such hours as may be specified in the parking permit for the designated highway.

(11) Parking permits remain the property of the City of Greater Sudbury and the General Manager of Infrastructure Services may, with 24 hours notice, recall, void, cancel or otherwise revoke any parking permit, and the unexpended portion of the fee paid by the permit holder shall be refunded.

(12) No parking permit shall remain in force:

- (a) during the time where a highway or part thereof designated as a permit parking zone:
 - (i) has ceased to be designated; or,
 - (ii) is required or occupied by an authorized emergency vehicle; or,
 - (iii) is signed by the City for the purpose of street maintenance or repair; or,
- (b) when the use of the permit parking space is contrary to the direction of a member of the Fire Services Division, a Police Officer, or a Municipal Law Enforcement Officer.

(13) An eligible applicant to whom a parking permit has been issued and which is in force may park the vehicle for which the parking permit has been issued in the designated block specified on the parking permit.

(14) No person shall park a vehicle in a permit parking zone except a vehicle for which a parking permit has been issued and is in force and effect and is affixed permanently to the inside of the lower left corner of the windshield facing the exterior of the vehicle on the driver's side and is in clear view from the exterior of the vehicle.

(15) No person shall park a vehicle for which a parking permit has been issued but is not in force for a parking space on a highway or part highway listed in Schedule "Y" in the permit parking space for which the parking permit was issued.

(16) Notwithstanding that an application has been made for a parking permit or that a parking permit has been issued, whether in force or not, no provision of this By-law shall oblige the City or the General Manager of Infrastructure Services to issue, renew, or reinstate any parking permit and no person shall enjoy a vested right in the issuance or continuance of a parking permit.

(17) Notwithstanding the contents of Column 2 of Schedule "Y", and notwithstanding subsection 18 below, and notwithstanding Section 5, from November 1st to March 31st, night-time permit parking between the hours of 6:00 p.m. and 7:00 a.m. shall be on alternate sides of the street each day, as indicated by the parking permit issued, with night-time parking on the east side on nights beginning on an odd numbered day and with night-time parking on the west side on nights beginning on an even numbered day, and no person shall allow a vehicle to be or parked on the prohibited side of a highway so designated and indicated on the parking permit issued.

(18) Subject to the provisions of subsection 17 above, permit holders may park their approved vehicles in the designated areas for up to 48 hours, but shall not remain for a period longer than 48 continuous hours.

(19) No person shall park a trailer on any highway unless it is attached to a motor vehicle.

(20) No person shall park a motor vehicle on any highway without a current valid license plate and sticker attached to the motor vehicle.

(21) The provisions of this Section 4 shall not apply to labeled City vehicles.

Parking Restricted

5. - (1) Where authorized signs are displayed, no person shall park a vehicle on any of the parts of the highways named and described in Columns 1, 2, 3 and 4 of Schedule "D" to this By-law, during the hours set out in Column 5 for a longer period than as set out in Column 6 of the said Schedule.

(2) No person shall park a vehicle on any highway during the hours of 12:00 midnight to 7:00 a.m. from November 1st in one year, to March 31st of the following year, inclusive, except physicians on emergency calls and operators of authorized emergency vehicles.

- (3) 1. Notwithstanding subsection (2), no commercial motor vehicle or commercial trailer whether attached to a tractor or not having a capacity in excess of two tonnes in rating as prescribed by relevant Provincial Statutes, shall be parked on any highway between the hours of 9:00 p.m. one day and 7:00 a.m. of the following day.
2. Subject to paragraph (3)1. above and excepting motor buses, no commercial motor vehicle or commercial trailer whether attached to a tractor or not, having a capacity in excess of two tonnes in rating as prescribed by relevant Provincial Statutes, shall be parked on any highway at any time for a longer period than two consecutive hours.

- (4) Notwithstanding the provisions of subsection 5(1) above, where a person displays a disabled person parking permit on a vehicle issued pursuant to the *Highway Traffic Act*, the operator of such a vehicle is permitted to park on any parts of the highways named and described in Columns 1, 2, 3 and 4 of Schedule "D" to this By-Law for a period not exceeding four consecutive hours.

Angle Parking

6. Angle parking in accordance with the provisions of Section 3 hereof is permitted on the parts of the highways named and described in Columns 1, 2, 3 and 4 of Schedule "E" to this By-law at the angle to the roadway set out in Column 5 of the said Schedule.

Stopping Prohibited

7. - (1) In specified places where authorized signs to that effect are displayed, no person shall stop a vehicle at any time on any of the parts of the highways named and described in Schedule "F" to this By-law during the hours set out in Column 5 of the said Schedule.

Exceptions

- (2) The provisions of this section shall not apply to:
- (a) a postal vehicle while actually engaged in loading mail into or from a postal box;
 - (b) a vehicle engaged solely for the transportation of money for commercial establishments while engaged in delivering or picking up money; or
 - (c) transit vehicles when picking up or discharging passengers at bus stops.
- (3) No person shall stop a vehicle, other than a bicycle in a designated Bicycle Lane except in accordance with Section 29.

Loading Zones**Commercial Vehicles**

8. - (1) Where authorized signs to that effect are displayed, no person shall park a vehicle between the hours of 9:00 a.m. and 6:00 p.m. of any day except Sundays and holidays on any of the parts of the highways named and described in Schedule "G" to this By-law, except for the loading of merchandise by commercial motor vehicles providing that such loading and unloading shall not exceed thirty minutes.

School Bus

(2) The highway or parts of highways set out in Column 1 of Schedule "H" of this By-law at the school or institution set out in Column 2 of the said Schedule "H" are hereby designated as school bus loading zones as provided in subsection 13 of Section 175 of the *Highway Traffic Act*.

Parking Prohibited for Specific Purpose

9. No person shall stop or park a vehicle upon any highway for the purpose of:
- (a) displaying it for sale;
 - (b) storing it;
 - (c) washing, servicing, painting or repairing it, except where such repair is necessary for the removal of the vehicle from the highway; or
 - (d) advertising.

Parking of Bicycles

10. No person shall lean a bicycle against a parking meter or parking meter standard nor shall any person attach, affix or chain a bicycle to a parking meter or parking meter standard.

Parking Meters, Parking Machines

Application of Section

11. - (1) The provisions of this Section shall apply to those parts of the highways and municipal parking lots named and described as Parking Meter Zones in Columns 1, 2, 3 and 4 of Schedule "I" to this By-law.

Use of Meters/Machines

(2) Parking meters and/or parking machines shall be erected, maintained and operated in the parking meter zones described in Schedule "I" to this By-law for the purpose of controlling and regulating the parking of any vehicles in such zones and measuring and recording the duration of such parking.

Parking in Parking Meter Zones

(3) 1. No person shall park a vehicle at any parking meter in a parking meter zone during the applicable days and hours described in Column 5 of Schedule "I" to this By-law:

- (a) unless the fee stipulated for a given parking period in the parking space as set out in Column 6 of Schedule "I" has been paid for that parking period or any portion of it, and the period shall be as measured by the parking meter controlling that parking space;
- (b) unless that person has activated the parking meter; and
- (c) in no case, longer than the maximum allowable parking time at that parking meter as may be stipulated in Column 7 of Schedule "I".

Parking at Parking Machines

2. No person shall park a vehicle in a parking meter zone where a parking machine is in operation:

- (a) unless the parking machine controlling the parking space is used and the fee stipulated in Schedule "I" for a given parking period in the parking space has been paid for that parking period or any

portion of it, and the period shall be as measured by the parking machine controlling that parking space;

- (b) in no case, longer than the maximum allowable parking time at that parking space as may be stipulated in Column 7 of Schedule "I"; and
- (c) unless the receipt issued by the parking machine is placed inside the windshield of the vehicle in a position that the writing and markings on it face outward and can be easily seen from outside the vehicle.

3. Where parking machines have been erected and are in operation in a parking meter zone, the duration of the period of parking permitted shall be measured by the parking machine and shall be the period of duration indicated on the receipt issued by the parking machine.

Daily/Monthly Parking

4. No person shall park a vehicle in a parking meter zone where a parking machine is in operation or in an attendant-operated carpark:

- (a) unless the monthly or daily payment set out in Column 8 of Schedule "I" has been paid; and
- (b) unless the receipt issued for such monthly or daily parking is placed inside the windshield of the vehicle in a position that the writing and markings on it face outward and can be easily seen from outside the vehicle.

5. The provisions of Section 11(3)2. shall not apply if monthly or daily payment has been made and the provisions of Section 11(3)4. complied with.

Method of Parking

- (4) 1. No person shall parallel park a vehicle at a parking meter unless the front bumper is adjacent to a single parking meter installation,

or unless the front or rear bumper as indicated on the appropriate parking meter is adjacent to any double parking meter installation.

2. No person shall angle park a vehicle at a parking meter unless the front bumper is adjacent to the designated parking meter.

Lines or Marks for Parking

(5) 1. Where lines or markings are placed on the highway or on the curb alongside each parking meter to designate the parking space for which said meter is to be used, no person shall park a vehicle except within such lines or markings.

2. Where parking is regulated by attendants or parking machines and where lines or markings are placed on municipal parking lots or on the highway or on the curb alongside to designate parking spaces, no person shall park a vehicle except within such lines or markings.

Overtime Parking Prohibited

- (6) 1. On the days and between the hours set out in Column 5 of Schedule "I" to this By-law, no person shall park a vehicle in a parking space in any Parking Meter Zone longer than the maximum allowable parking time stipulated in Column 7 of Schedule "I".
2. On the days and between the hours set out in Column 5 of Schedule "I" to this By-law, no person shall park a vehicle in a parking space in any Parking Meter Zone;
 - (a) while the parking meter, if any, for the space indicates that such vehicle is unlawfully parked, whether such indication is the result of failure to pay or the result of failure to activate the meter, or the result of mechanical operation of the parking meter following the expiration of the authorized parking time; or

- (b) while the receipt issued by a parking machine, if any, for the space indicates that such vehicle is parked following the expiration of the authorized parking time; or
 - (c) without the display of a valid receipt, issued from a parking machine controlling that space, inside the windshield of the vehicle in a position that the writing and markings on it face outward or can be easily seen from outside the vehicle; or
 - (d) without the display of a valid receipt, for monthly or daily parking in an attendant-operated carpark, inside the windshield of the vehicle in a position that the writing and markings on it face outward or can be easily seen from outside the vehicle.
3. The fact that a vehicle is parked in a metered parking space on the days and during the hours set out in Column 5 of Schedule "I" without the parking meter adjacent to such space showing that such parking is in accordance with the provisions of this Section shall be prima facie evidence that such vehicle is unlawfully parked.
4. The fact that a vehicle is parked in a municipal parking lot on the days and during the hours set out in Column 5 of Schedule "I" without a valid receipt being displayed showing that such parking is in accordance with the provisions of this Section shall be prima facie evidence that such vehicle is unlawfully parked.
5. The fact that a vehicle is parked in a parking space controlled by a parking machine on the days and during the hours set out in Column 5 of Schedule "I" without a valid receipt being displayed

showing that such parking is in accordance with the provisions of this Section shall be prima facie evidence that such vehicle is unlawfully parked.

Use of Slugs

(7) No person shall deposit or cause to be deposited in any parking meter or parking machine, any slug, device or other substitute for a coin, or to affix to a parking meter or parking machine any material or device which could interfere with the normal operation of the meter or mechanism thereof.

Drivers Not Required to Place Fee in Meters/Machines

(8) The payment of fees in parking meters or parking machines shall not be required of the owner or driver of a Fire Department vehicle, a Police vehicle, an ambulance, a hearse, a vehicle leased, owned, or used for the benefit of the City in actual use by an employee of the City who is engaged in business on behalf of the City, nor the owner or driver of vehicles used by public or private utilities in connection with repairs, maintenance or construction on or under roadways, sidewalks or boulevards, nor the owner or driver of any vehicle while actually engaged in loading or unloading passengers, provided that the parking for such purpose is restricted to such length of time as is absolutely necessary therefor, nor the owner or driver of a commercial motor vehicle to which the provisions of Section 11, subsection (10) applies.

War Pensioners Parking

(9) Payment of fees in parking meters or parking machines for any period up to 4 hours shall not be required of the owner or driver of a vehicle displaying a valid War Pensioner's Permit on the dashboard issued by the Director of Transit of the City of Greater Sudbury to those War Pensioners whose names have been provided by the Sudbury Branch of the War Pensioners of Canada.

Free Parking for Commercial Motor Vehicles

(10) The provisions of this Section shall not apply to commercial motor vehicles, other than buses, for loading and unloading purposes only prior to 10:00 a.m.

Restrictions Not Effective on Holidays

(11) The restrictions as to parking set out in this Section excepting subsections 4 and 5 shall not be effective on statutory holidays, or on holidays declared by civic proclamation.

Disabled Persons

(12) Notwithstanding the provisions of subsection 11.(3) above, where a person displays a disabled person parking permit on a vehicle issued pursuant to the *Highway Traffic Act*, the operator of such vehicle is permitted to park for a period not exceeding four consecutive hours in a metered parking space without the insertion of coins into the parking meter for that space.

Marriage Ceremonies and Funerals

12. - (1) During a period commencing 60 minutes in advance of the scheduled time of any funeral service or marriage ceremony and ending immediately following the completion of the said funeral service or marriage ceremony, the operator of the funeral parlour or the person in charge of the marriage ceremony is hereby authorized to place "No Parking" signs on portable bases or on parking meters adjacent to a maximum number of five metered parking spaces in a Parking Meter Zone as described in Section 11 of this By-law or along a maximum length of thirty-eight metres (38m) of curb space in other permitted parking areas to indicate that a funeral service or marriage ceremony is being held at a location adjacent to the parking area concerned and that parking is temporarily prohibited.

(2) Where such "No Parking" signs are displayed, no person shall park a vehicle at any of the parking meters concerned or along the curb space concerned, as

the case may be, unless permitted to do so by the operator of the funeral home or the person in charge of the marriage ceremony who has placed the signs.

(3) The said "No Parking" signs shall be removed by the operator of the funeral home or the person in charge of the marriage ceremony who has placed the said signs immediately following the completion of the funeral service or marriage ceremony.

Emergency Prohibition of Parking

13. - (1) Notwithstanding anything to the contrary contained herein, the Chief of Police or the General Manager of Infrastructure Services during any emergency, road repair, construction, or special circumstances deemed by him or her sufficient therefor may suspend any or all parking on any highway within the area affected by these special circumstances, by authorizing the erection of "No Parking" signs, and the Chief of Police or the General Manager of Infrastructure Services, as the case may be, during such emergency, or other circumstances may declare that any vehicle already parked is being parked illegally regardless of the time permitted for parking such vehicle under the provisions of this By-law.

(2) No person shall park in an area where parking has been prohibited by the erection of "No Parking" signs pursuant to this section or, if already parked in such area prior to the suspension of parking, shall fail to remove within a reasonable time such vehicle from such parking area if personally notified by a Police Officer or the General Manager of Infrastructure Services that parking at such place has been suspended.

Exceptions

(3) Sections 3, 4, 5, 6, 7 and 8 shall not, if compliance therewith would be impracticable, apply to authorized emergency vehicles while actually engaged in responding to an emergency.

PART IV. OPERATION OF VEHICLES

Entering Highways and Intersections

14. - (1) No person shall drive a vehicle through or enter upon any highway roped or barricaded or marked by words or writing prohibiting its use for the time being owing to repairs or construction.

(2) No person shall enter an intersection unless traffic in front of him or her is moving in a manner that would reasonably leave him or her to believe he or she can clear the intersection before the signal indication changes to a circular red indication.

Emerging from Lane or Driveway

15. - (1) No person shall drive a vehicle emerging from a driveway, lane, public lane, lot or building without yielding the right-of-way to all pedestrians and vehicles prior to driving onto the sidewalk.

(2) No person shall drive a vehicle emerging from a driveway, lane, public lane, lot or building without yielding the right-of-way to all vehicles prior to driving onto a highway.

Vehicles on Sidewalk

16. - (1) No person shall drive a vehicle on a sidewalk except for the purpose of directly crossing the sidewalk on a permanent or temporary driveway.

(2) No person shall drive a motor vehicle over a raised curb except at a place where there is a ramp.

Backing

17. - (1) No person shall back a vehicle into an intersection or over a crosswalk.

(2) No person shall back a vehicle, in any event or at any place, unless such movement can be made in safety.

Funeral and Other Processions

18. No person shall intersect a funeral or other properly authorized procession while it is in motion, except under the direction of a police officer.

Boarding and Alighting from Vehicles

19. No person shall board or alight from any vehicle which is in motion.

Excess Loads

20. - (1) The General Manager of Infrastructure Services is hereby appointed and authorized to issue on behalf of the City, permits as prescribed under Section 110 of the *Highway Traffic Act* with full power and authority to grant or refuse any such permit and to attach such terms and conditions to the permit as may be attached by virtue of the *Highway Traffic Act*.

(2) The provisions of Sections 122 and 123 of the *Highway Traffic Act* are hereby declared to be in force from March 1st to May 31st inclusive in each and every year in respect of all highways within the City except on the parts of the highways named and described in Schedule "J" to this By-law.

(3) The General Manager of Infrastructure Services is hereby authorized to appoint in writing, from time to time, and to remove as necessary, such person or persons as he or she may deem necessary to act on his or her behalf to issue permits under subsection (1) above.

Lines Painted on Roadway

21. No person shall drive or attempt to drive a vehicle on or over, or tamper with or walk on any newly painted lines or signs on any roadway or crosswalk, when the presence of such is indicated by markers or lighted lanterns.

Turning Movements

22. - (1) Where a U-turn is not otherwise prohibited, no person operating a vehicle shall make a U-turn unless the U-turn can be made safely and without interfering with other traffic.

(2) Where official signs to that effect are displayed, no person operating a vehicle shall make a U-turn at any location or intersection named and described in Schedule "K" to this By-law.

(3) Where official signs to that effect are displayed, no person operating a vehicle in any intersection or portion of highway set out in Column 1 of Schedule "L" to this By-law proceeding in the direction or emerging from a property set out in Column 2 of this said Schedule, shall turn the vehicle in the direction set out in Column 3 of the said Schedule, during the times or days set out in Column 4 of the said Schedule.

One-Way Streets

23. The highways set out in Column 1 of Schedule "M" to this By-law between the limits set out in Columns 2 and 3 of the said Schedule are hereby designated for one-way traffic only in the direction set out in Column 4 of the said Schedule.

Through Highways

24.- (1) The parts of the highways named and described in Schedule "N" of this By-law are designated as "Through Highways" as defined in subsection 1 of Section 1 of the *Highway Traffic Act*.

(2) The designations in subsection 1 of a highway or part of a highway as a "through highway" shall not include any intersection thereon where traffic control signals are installed.

Stops at Intersections

25. The intersections of highways set out in Column 1 of Schedule "O" to this By-law are designated as intersections where stop signs shall be erected facing oncoming traffic travelling in the direction of travel and on the highways shown in Column 2 of the said Schedule.

Yield Right-of-Way Signs

26. The intersections as set out in Column 1 of Schedule "P" to this By-law are designated as intersections where yield signs shall be erected facing oncoming traffic travelling in the direction of travel and on highways indicated in Column 2 of the said Schedule "P".

Truck Routes

27. - (1) The parts of the highways named and described in Schedule "Q" to this By-law are hereby designated as "Truck Routes".

(2) No person shall operate a heavy vehicle on any highway within the City other than on the parts of the highways set out in Schedule "Q" hereof, provided however, that any commercial motor vehicle may be operated on any highway in the City for the purpose of delivering or receiving, loading or unloading goods, wares, merchandise or materials or in proceeding to or from a garage or other premises for the housing or repair of such motor vehicle and provided that

- (i) such deviation shall be made at a point on one of the said truck routes nearest by road to where the services is performed, and
- (ii) on completion of the conduct of business such vehicle shall return by the shortest route to the nearest truck route.

(3) The provisions of subsection (2) of this section shall not apply to vehicles owned by The City of Greater Sudbury, or to emergency vehicles, or to vehicles of a public transit system or to school buses.

Designated Lanes

28. - (1) Where the highways listed in Column 1 of Schedule "R" to this By-law have been divided into clearly marked lanes for traffic between the limits of the said highways indicated in Column 2, each of the lanes indicated in Column 3 is, during the days or times indicated in Column 4, designated for traffic moving in the direction or directions indicated in Column 5 therein.

(2) Where the highways or part of highways listed in Column 1 of Schedule "S" have been divided into clearly marked lanes for traffic between the limits set out in Columns 2 and 3 of the said Schedule, the centre lane thereof is hereby designated for left turns only.

Bicycle Lanes

29. (1) For the purposes of this Section, "bicycle" includes a tricycle and unicycle but does not include a motor assisted bicycle.
- (2) The parts of the highways named and described in Schedule "T" to this By-Law are hereby designated as "Bicycle Lanes".
- (3) For the purpose of this section, "bicycle lane" means a portion of the highway abutting the curb or edge of the highway that has been set aside for the exclusive use of cyclists and so indicated by pavement markings and/or an official sign.
- (4) Except as provided in subsections 29(5) and 29(6), no person shall drive, stop or park a vehicle other than a bicycle in a designated Bicycle Lane.
- (5) Subsection 29(4) shall not, if compliance therewith would be impracticable, apply to authorized emergency vehicles while actually engaged in responding to an emergency.
- (6) Despite Subsection 29(4), an operator of a school bus or of a Transit Vehicle, may stop in a designated Bicycle lane for the purpose of allowing passengers to embark or disembark at a scheduled stop location.
- (7) No person riding a bicycle in a bicycle lane shall do so except in the same direction as traffic.

ROUNDAABOUTS

30. No person shall drive any vehicle in a roundabout other than in a counterclockwise direction.

**PART V. HIGHER OR LOWER RATES OF SPEED ON
CERTAIN HIGHWAYS IN THE CITY AS
PERMITTED BY THE HIGHWAY TRAFFIC ACT**

Prescribed Rates of Speed

31. Where authorized signs to that effect are displayed, the maximum rate of speed on any of the highways named and described in Columns 1, 2 and 3 of Schedule "U" to this By-law shall be the rate of speed prescribed in Column 4 of the said Schedule "U".

**PART VI. DISABLED PARKING AND PARKING ON
PUBLIC AND PRIVATE PROPERTY**

DISABLED PARKING

Parking Spaces

32. Every owner or operator of a parking lot or facility in the City to which the public has access, whether on payment of a fee or otherwise, shall provide the appropriate number of designated parking spaces determined in accordance with Schedule "V".

33. - (1) Every owner or operator of a parking lot or facility in the City in which designated parking spaces are required to be provided under Section 32 shall ensure:

- a) that the designated parking spaces have a minimum width of 4.4 metres (14.5 feet) and a minimum length of 6 metres (19.8 feet);
- b) that there is erected and maintained in an upright position on a post or wall, or other surface at the head of the designated parking space, centered on the parking space, at a height not less than four feet above ground level, and not more than six feet above ground level, a sign which meets the requirements set out in Schedule "W";
- c) that each designated parking space is painted blue, similar in colour to the blue background of the sign set out in Schedule "W", with a white wheelchair marking thereon, similar to the wheelchair marking on the sign set out in Schedule "W", which wheelchair marking shall be of a size which bears the same or approximately

the same proportion to the total size of the parking space as the wheelchair marking on the sign set out in Schedule "W" bears to the total size of the said sign;

- d) that the designated parking spaces are in one or more locations close to the handicap accessible entrance or entrances to the building to provide for the maximum convenience of the permit holders;
 - e) that the designated parking spaces are in one or more locations with sufficient clearance around the vehicle, in terms of other possible obstructions to permit free access by a wheelchair, scooter, walker or other ambulatory assistive device; and
 - f) that the driver or operator of a motor vehicle which displays a permit is not required to pay an amount in excess of the normal fee paid by other users of the same parking lot or facility.
- (2) Immediately below the sign required by Subsection 33(1)(b), there may, at the option of the owner or operator of the parking lot or facility, be affixed on the post or wall, a sign tab no larger than 12 inches square, containing the words: "City of Greater Sudbury, By-Law 2010-1".

Parking in a Designated Space

34. No person shall park a motor vehicle in a designated parking space

unless:

- a) a currently valid permit has been issued to the owner or operator of the motor vehicle or to a passenger being picked-up or being transported in the motor vehicle;
- b) such permit is displayed on or in the motor vehicle;

- c) if such permit was issued to an individual, the motor vehicle is parked in the designated parking space in order to pick up or transport such individual, or, if such permit was issued to an organization or a person other than an individual, the motor vehicle is parked in the designated parking space in order to pick up or transport a person with a disability; and
- d) there is currently no other motor vehicle parked in that designated parking space.

Penalties

35. The owner of a motor vehicle parked in violation of Section 34 shall be held prima facie liable for all penalties provided for in this By-law unless the motor vehicle at the time the offence was committed was in the possession of a person other than the owner without the owner's consent.

36. Nothing in this By-law shall be deemed to permit a person to park a motor vehicle displaying a permit in a location in which parking of motor vehicles is otherwise prohibited by law or municipal by-law or to park a motor vehicle in any manner which contravenes any law or municipal by-law.

Enforcement

37. - (1) A Police Officer, Municipal By-law Enforcement Officer or other Officer or Constable appointed for the carrying out of the provisions of Section 34, upon observing that a motor vehicle is parked or left in contravention of Section 34, may:

- a) provide for the removal and impounding of the motor vehicle;
and/or
- b) issue a certificate of parking infraction pursuant to the *Provincial Offences Act*.

(2) Where a Police Officer, Municipal By-Law Enforcement Officer or other Officer or Constable appointed for the carrying out of the provisions of Section 33 has

caused a motor vehicle to be moved or taken to and placed or stored in a suitable place, all costs and charges for removing, care and storage thereof, if any, are a lien upon the motor vehicle which may be enforced in the manner provided by law.

Minor Variance

38. The Committee of Adjustment may approve a minor variance from the requirements of Sections 32 and 33 above upon application by an owner of a parking lot or facility affected by this By-Law.

PARKING ON PUBLIC AND PRIVATE PROPERTY

39. No person shall park a motor vehicle or trailer:

- a) on private property without the consent of the owner or occupant of such property;
- b) on municipal property without the consent of the General Manager of Citizen Services for the City or his or her designate, or the Chief Administrative Officer of any local board of the City, as the case may be; or
- c) in a private or municipal parking lot or facility without complying with the terms and conditions established from time to time by the City for such parking, including, where appropriate, the payment of the appropriate fee for the privilege of parking.

40. No owner of a motor vehicle or trailer shall permit that motor vehicle or trailer to be parked:

- a) on private property in the City without the consent of the owner or occupant of such property;
- b) on municipal property without the consent of the General Manager of Citizen Services of the City or his or her designate or the Chief Administrative Officer of any local board of the City, as the case may be; or

- c) in a private or municipal parking lot or facility without complying with the terms and conditions established from time to time by the City for such parking, including, where appropriate, the payment of the appropriate fee for the privilege of parking.

Parking Violations

41. The owner of a motor vehicle or trailer parked in violation of Sections 39 or 40 shall be held prima facie liable for all penalties provided for in this By-law unless the motor vehicle or trailer at the time the offence was committed was in the possession of a person other than the owner without the owner's consent.

Enforcement

42. A Police Officer, Municipal By-Law Enforcement Officer or other officer or Constable appointed for the carrying out of the provisions of Section 39 and 40, upon observing that a motor vehicle or trailer is parked on municipal property, or in a municipal parking lot, or upon receiving a written complaint that a motor vehicle or trailer is parked on private property, in contravention of Sections 39 or 40, may:

- a) provide for the removal and impounding of the motor vehicle;
and/or
- b) issue a certificate of parking infraction pursuant to the *Provincial Offences Act*.

43. Where a Police Officer, Municipal By-law Enforcement Officer or other Officer or Constable appointed for the carrying out of the provisions of Sections 39 and 40 has caused a motor vehicle to be moved or taken to and placed or stored in a suitable place, all costs and charges for removing, care and storage thereof, if any, are a lien upon the vehicle which may be enforced in the manner provided by law.

44. The violation of any provision of Sections 39 or 40 shall be and do constitute a separate offence under this By-law for each and every day that such violation shall continue.

PART VII. FIRE ROUTES

Fire Routes

45. The private roadways or portions of the private roadways located on the lands designated on Schedule "X" to this By-law are hereby designated as fire routes.

Parking Restricted

46.- (1) No person shall park any vehicle on any fire route at any time.

(2) Despite subsection 46.-(1), a vehicle used by the Fire Services, Emergency Services or Police Services for the City may be parked on a fire route while providing services.

47. No owner of designated lands on which a fire route is located shall permit, except in accordance with sub-section 46.-(2):

- (a) any vehicle to be parked on that fire route; or
- (b) any vehicle which is parked on that fire route to remain parked on the said fire route.

Fire Route Signs

48. Every owner of designated lands on which a fire route is located shall erect and maintain along such fire route one or more signs in the form set out in Schedule "X", in such manner and in such number as to reasonably inform the users of such fire route that the lands concerned have been designated as a fire route and that parking is prohibited thereon, but no fewer signs than one per every fifty feet.

Enforcement

49.- (1) A Police officer, Municipal By-law Enforcement officer or other Officer or Constable appointed for the carrying out of the provisions of this By-law, upon observing that a motor vehicle is parked or left in contravention of this By-law, may:

- (a) provide for the removal and impounding of the motor vehicle; and/or
- (b) issue a certificate of parking infraction pursuant to the *Provincial Offences Act*.

(2) Where a Police officer, Municipal By-law Enforcement Officer or other Officer or Constable appointed for the carrying out of the provisions of this By-Law has caused a motor vehicle to be moved or taken to and placed or stored in a suitable place, all costs and charges for removing, care and storage thereof, if any, are a lien upon the motor vehicle which may be enforced in the manner provided by law.

PART VIII. PENALTIES

Parking Meter Violations

50. - (1) Any person violating the provisions of this By-Law is guilty of an offence and on conviction is liable to a fine as provided for in the *Provincial Offences Act*. shall be subject to a penalty of not less than \$25 and not more than \$5,000 exclusive of costs and such penalty shall be recoverable under the *Provincial Offences Act*.

Parking Violations Generally

(2) Any person violating the provisions of Part III of this By-law, with the exception of Sections 7 and 11 hereof, shall be subject to a penalty of not less than \$16 and not more than \$5,000 exclusive of costs and such penalty shall be recoverable under the *Provincial Offences Act*.

Parking Violation – Towing

(3) If a vehicle is found parked or stopped on a highway, boulevard or sidewalk and is:

- a) interfering with the movement of traffic;
 - b) interfering with the clearing of snow from the highway;
 - c) in contravention of the *Highway Traffic Act*; or
 - d) in contravention of any provision of Part III of this by-law;
- a Police Officer or a City's Municipal By-Law Enforcement officer so finding the vehicle may cause it to be moved or taken to, and placed or stored in a suitable place and all costs and charges for the removal, care and storage of the vehicle, if any, are a lien upon the vehicle which may

be enforced in the manner provided by the *Repair and Storage Liens Act*,
R.S.O. 1990, c.R.25.

Other Violations

(4) Any person violating the provisions of this By-law with the exception of the provisions of Part III hereof, shall be subject to a penalty of not less than \$50 and not more than \$5,000 exclusive of costs and such penalty shall be recoverable under the *Provincial Offences Act*.

(5) Where a vehicle has been left parked, stopped or standing in contravention of any of the provisions of this By-law, the owner of the vehicle, even though the owner was not the driver of the vehicle at the time of the contravention of the By-law, is guilty of an offence and is liable to the fine prescribed for the offence, unless at the time of the offence, the vehicle was in the possession of some person other than the owner, without the owner's consent.

(6) Any person who violates any of the provisions of Sections 32, 33 or 34 of this By-law is guilty of an offence and on conviction is liable to a fine of not less than \$300.

Voluntary Payment of Penalties

51. - (1) When a vehicle is found parked or stopped in contravention of the parking or stopping provisions of this By-law, the Police Officer, the City's Municipal By-Law Enforcement Officer, or the member of the City Parking Enforcement Personnel so finding the vehicle may issue a summons or attach to the vehicle a parking ticket in the form of a serially-numbered notice, stating:

- (a) the licence number or permit of the vehicle;
- (b) the date, time, place and nature of the alleged offence;
- (c) the procedure for making a voluntary payment of the penalty, which voluntary payment shall not be less than the prescribed amount set out in Section 50 of this By-law; and

- (d) that in the event of the failure to make such payment within the prescribed time period, the procedure provided pursuant to the *Provincial Offences Act* shall be followed.

(2) The owner or operator of the vehicle may, within seven days, after the day of the alleged offence, exclusive of Sundays and statutory holidays, report to or mail to the Financial Services Division, Tom Davies Square, 200 Brady Street, Sudbury, Ontario P3A 5W5 or to such other institutions as the City Treasurer may in writing authorize, and to pay to these persons authorized to receive such payment the amount shown on the ticket, which shall be accepted as payment of the penalty in full satisfaction in respect of the alleged offence, and a receipt therefor shall be given to the person making the payment.

(3) The City Treasurer shall receive all monies collected under this Section, and may pay or authorize the deduction of a service fee to institutions for tickets collected by those institutions.

(4) If a voluntary payment is not made in accordance with the procedure provided in subsection (2) of this Section, the procedure of the *Provincial Offences Act* shall apply.

Ontario Highway Traffic Act to Govern

52. The provisions of this By-law shall be subject to the provisions of the *Highway Traffic Act* as amended and to any regulations made thereunder and any reference in this By-law to the said *Highway Traffic Act* or any provision thereof shall be deemed to be a reference to the said *Highway Traffic Act* or provisions thereof as amended or re-enacted from time to time and to all Regulations made under the said Act.

Authorized Signs

53. For the purposes of this By-law, and in addition to those signs contained in the Canadian Manual of Uniform Traffic Control Devices, or in the Ontario Traffic Manual,

the authorized signs of this By-law shall be those illustrated and described in Schedule "W" to this By-law.

Schedules

54. - (1) Schedules "A" to "Y" inclusive which are attached hereto are hereby made a part of this By-law and shall be construed herewith.

(2) References in the Schedules to:

"Capreol" shall mean the former Town of Capreol;

"Nickel Centre" shall mean the former Town of Nickel Centre;

"Onaping Falls" shall mean the former Town of Onaping Falls;

"Rayside-Balfour" shall mean the former Town of Rayside-Balfour;

"Sudbury" shall mean the former City of Sudbury;

"Valley East" shall mean the former City of Valley East; and

"Walden" shall mean the former Town of Walden;

as each existed on December 31st, 2000, under *The Regional Municipality of Sudbury Act*, R.S.O. 1990, c. R.16, as amended.

Times

55. Whenever certain hours are named in this By-law or its Schedules, they shall mean Standard Time or Daylight Saving Time, whichever shall be in official current use in the City.

Repeal

56. By-Law 2001-1, 2003-30T and all amendments thereto are hereby repealed on the effective date of this By-law.


Jurisdiction

57. The provisions of this By-law shall only apply to those highways in the City which are under the jurisdiction of the City.

Effective Date and Title

58. This By-Law shall come into force and take effect on January 1st, 2010, and shall be known and referred to as By-law 2010-1 of the City of Greater Sudbury, the Traffic and Parking By-law.

READ AND PASSED IN OPEN COUNCIL this 14th day of October, 2009



A. Hache

Clerk

THE CITY OF GREATER SUDBURY
SCHEDULE "A" TO BY-LAW 2010-1

Page 1 of 5

PLACEMENT OF TRAFFIC CONTROL SIGNAL SYSTEM DEVICES

Location

Bancroft Drive and Bellevue Avenue
Bancroft Drive and Second Avenue
Barry Downe Road and Lillian Boulevard/Cambrian College
Barry Downe Road and New Sudbury Shopping Centre
entrance located 190m South of LaSalle Boulevard
Barry Downe Road and Westmount Avenue
Beech Street and Elgin Street
Big Nickel Mine Road and Elm Street
Boland Avenue and Paris Street
Bouchard Street and Regent Street
Brady Street and Larch Street
Brady Street and Minto Street
Brady Street and Paris Street
Cambrian Heights Drive and Notre Dame Avenue
Cedar Street and Paris Street
Cedar Street and Young Street
Centennial Drive and Paris Street
Douglas Street and Lorne Street
Elgin Street and Minto Street and Van Horne Street
Elm Street and Durham Street
Elm Street and Elgin Street
Elm Street and Ethelbert Street
Elm Street and Godfrey Drive
Elm Street and Lisgar Street
Elm Street and Lorne Street and College Street
Elm Street and Notre Dame Avenue and Paris Street

THE CITY OF GREATER SUDBURY

SCHEDULE "A" TO BY-LAW 2010-1

PLACEMENT OF TRAFFIC CONTROL SIGNAL SYSTEM DEVICES

Location

Elm Street and Regent Street and Beatty Street

Elmview Drive and Highway 69 and Deschênes Road

Falconbridge Highway and Auger Avenue

Falconbridge Highway and Church Street - Garson
Coniston Road

Falconbridge Road and Maley Drive

Falconbridge Road and Penman Avenue

Frood Road and College Street

Gemmell Street and Barry Downe Road

Hawthorne Drive and Barry Downe Road

Highway 69 and Dominion Drive

Highway 69 and Entrance to Val Est Mall

Highway 69 and Main Street

John Street and Paris Street

Kingsway and Argyle Avenue and Cochrane Street

Kingsway and Bancroft Drive

Kingsway and Barry Downe Road

Kingsway and Costco Entrance located 480m West of Barry Downe Road

Kingsway and Falconbridge Highway and Second Avenue

Kingsway and Levesque Street

Kingsway and Moonlight Avenue

Larch Street and Paris Street

LaSalle Boulevard and the private entrance located
245m East of Barry Downe Road

LaSalle Boulevard and Attlee Avenue

THE CITY OF GREATER SUDBURY

SCHEDULE "A" TO BY-LAW 2010-1

PLACEMENT OF TRAFFIC CONTROL SIGNAL SYSTEM DEVICES

Location

LaSalle Boulevard and Auger Avenue

LaSalle Boulevard and Barry Downe Road

LaSalle Boulevard and Crescent Park Road/Lorraine Street

LaSalle Boulevard and the entrance to Collège Boréal

LaSalle Boulevard and Falconbridge Highway

LaSalle Boulevard and Frood Road

LaSalle Boulevard and Gary Avenue

LaSalle Boulevard, 25m East of Holland Road

LaSalle Boulevard and Lansing Avenue

LaSalle Boulevard and LaSalle Court Mall

LaSalle Boulevard and Lauzon Avenue and Arthur Street

LaSalle Boulevard and Montrose Avenue

LaSalle Boulevard and Notre Dame Avenue

LaSalle Boulevard and Paquette Street

LaSalle Boulevard and Rideau Street and Madeleine Avenue

LaSalle Boulevard and Roy Avenue

LaSalle Boulevard and Somers Street

Lloyd Street and Brady Street

Lloyd Street north of the intersection of Lloyd Street
and Brady Street (Pedestrian Signals)

Long Lake and Countryside Drive/Harrison Drive

Long Lake Road and St. Charles Lake Road

Lorne Street and Kelly Lake Road

Lorne Street and Martindale Road

THE CITY OF GREATER SUDBURY

SCHEDULE "A" TO BY-LAW 2010-1

PLACEMENT OF TRAFFIC CONTROL SIGNAL SYSTEM DEVICES

Location

Lorne Street and Pacific Avenue and Gutcher Avenue

Lorne Street and Regent Street and Ontario Street
and Riverside Drive

Lorne Street and Walnut Street

Lorne Street and Webbwood Drive and Logan Avenue

Main Street and Cavarzan Drive/Lively Square

Main Street and Marie Avenue

Margaret Street and Falconbridge Highway

McLeod Street and Regent Street

Notre Dame Avenue and Federal Data Centre entrance

Notre Dame Avenue and Kathleen Street

Notre Dame Avenue and King Street

Notre Dame Avenue and Leslie Street

Old Highway 17 and Balsam Street

Old Highway 17 and Duhamel Road

Old Highway 17 and Fielding Road

Old Highway 17 and Hillcrest Drive and Lloyd Street

Old Highway 17 and Main Street and Black Lake Road

Old Highway 17 and Power Street

Old Highway 69 and Jeanne D'Arc Street

Old Highway 144 and Marier Street

Old Highway 144 and Montée Principale

Old Highway 144 and Pilon Street and Elizabeth Street

Paris Street, 115m South of Indian Road

Paris Street, 200m North of Regent Street

THE CITY OF GREATER SUDBURY

SCHEDULE "A" TO BY-LAW 2010-1

PLACEMENT OF TRAFFIC CONTROL SIGNAL SYSTEM DEVICES

Location

Ramsey Lake Road and Laurentian University

Ramsey Lake Road and Paris Street

Regent Street and Armstrong Street and Remington Road

Regent Street and Caswell Drive

Regent Street and Telstar Avenue

Regent Street and Hazel Street and Isabel Street

Regent Street and Loach's Road and Algonquin Road

Regent Street and Old Burwash Road

Regent Street and Paris Street and Long Lake Road

Second Avenue and Donna Drive

Second Avenue, 100m South of Camelot Drive

Ste. Anne Road and Elgin Street and MacKenzie Street

Ste. Anne Road and Notre Dame Avenue

Van Horne Street and Paris Street

Walford Road and Paris Street

Walford Road and Regent Street

Wilma Street and Notre Dame Avenue

York Street and Paris Street

York Street and Regent Street

THE CITY OF GREATER SUDBURY
SCHEDULE "B" TO BY-LAW 2010-1
PARKING PROHIBITED AT ANY TIME

Page 1 of 26

<u>(1)</u> <u>Highway</u>	<u>(2)</u> <u>Side</u>	<u>(3)</u> <u>Between</u>
Adie Street (Sudbury)	South	Lansdowne Street - College Street
Albert Street (Rayside)	Both	South limit of street - 35m North
Albinson Street (Sudbury)	West	Haig Street - Victoria Street
Alder Street (Sudbury)	West	Elm Street - Pine Street
Alder Street (Sudbury)	East	Oak Street - Elm Street
Allan Street (Nickel Centre)	South	Wilfred Avenue - West Limit
Anderson Drive (Walden)	North and South	Philip Street - Main Street
Anderson Drive (Walden)	North	Third Avenue - Philip Street
Applegrove Street (Sudbury)	North	Alder Street - Lorne Street
Argyle Avenue (Sudbury)	East	South End - Kingsway
Arlington Drive (Onaping Falls)	South	Sturgeon Street - East End of church parking lot
Balsam Street (Sudbury)	East	Nickel Street - Garrow Street
Balsam Street (Sudbury)	West	Godfrey Drive - Power Street
Bancroft Drive	Both	Kingsway - East Limit
Barry Downe Road (Sudbury)	Both	Maley Drive - South End of Barry Downe Road
Beatty Street (Sudbury)	Both	Elm Street - Granite Street
Beech Street (Sudbury)	North	From 20m West of Elgin Street - East End
Beech Street (Sudbury)	North	Frood Road - 15m East of Frood Road
Beech Street (Sudbury)	South	40m East of Elgin Street - Durham Street

2010-1

THE CITY OF GREATER SUDBURY
SCHEDULE "B" TO BY-LAW 2010-1
PARKING PROHIBITED AT ANY TIME

Page 2 of 26

<u>(1)</u> <u>Highway</u>	<u>(2)</u> <u>Side</u>	<u>(3)</u> <u>Between</u>
Beech Street (Sudbury)	South	Frood Road - Elgin Street
Belfry Avenue (Sudbury)	North	Attlee Avenue - North Limit
Bellevue Avenue (Sudbury)	Both	Howey Drive - Bancroft Drive
Big Nickel Mine Road (Sudbury)	Both	Old Highway 17 - Elm Street
Birch Street (Sudbury)	East	Lorne Street - Applegrove Street
Birch Street (Nickel Centre)	West	North limit of Spruce Street – South limit of Devuono Street
Black Lake Road (Walden)	West	South Limit of Old Highway 17 - the North Limit of Herman Mayer Drive
Boland Avenue (Sudbury)	North	Paris Street - Beaton Avenue
Bond Street (Sudbury)	Both	West End - Caron Street
Bouchard Street (Sudbury)	Both	Southview Drive - Regent Street
Brady Street (Sudbury)	Both	Douglas Street - Lloyd Street
Brebeuf Avenue (Sudbury)	East	Kathleen Street - 174m South of Kathleen Street
Broadway Street (Sudbury)	Both	Riverside Drive - Brady Street
Bruce Avenue (Sudbury)	South	177m North of Dell Street - Cambrian Heights Drive
Bruno Street (Rayside)	Both	East End - 70m West of East End
Burton Avenue (Sudbury)	West	Kathleen Street - Jean Street
Burton Avenue (Sudbury)	West & South	Jean Street - Frood Road
Carleton Street (Sudbury)	East	Larch Street - South End
Caron Street (Sudbury)	Both	Kathleen Street - 55m East of Kathleen Street

2010-1

THE CITY OF GREATER SUDBURY
SCHEDULE "B" TO BY-LAW 2010-1
PARKING PROHIBITED AT ANY TIME

Page 3 of 26

(1) <u>Highway</u>	(2) <u>Side</u>	(3) <u>Between</u>
Caron Street (Sudbury)	Both	37m West of Bond Street - Bond Street
Cartier Avenue (Sudbury)	Both	Howey Drive - Lourdes Street
Caruso Street (Nickel Centre)	North	East limit of Wilfred Street - West limit of Rideau Avenue
Cedar Street (Sudbury)	Both	Elgin Street - 23m East of Elgin Street
Cedar Street (Sudbury)	North	11m East of Durham Street - 46m East of Durham Street
Cedar Street (Sudbury)	North	39m East of Elgin Street - 67m East of Elgin Street
Cedar Street (Sudbury)	North	28m West of Lisgar Street - 32m East of Lisgar Street
Cedar Street (Sudbury)	North	45m East of Lisgar Street - Brady Street
Cedar Street (Sudbury)	South	33m East of Elgin Street - 39m West of Durham Street
Cedar Street (Sudbury)	South	19m West of Durham Street - 12m East of Durham Street
Cedar Street (Sudbury)	South	19m East of Durham Street - Durham Street
Cedar Street (Sudbury)	South	66m East of Durham Street - 58m West of Lisgar Street
Cedar Street (Sudbury)	South	39m West of Lisgar Street - 16m East of Lisgar Street
Cedar Street (Sudbury)	South	44m West of Lisgar Street - Lisgar Street
Cedar Street (Sudbury)	South	47m East of Lisgar Street - 74m West of Young Street
Cedar Street (Sudbury)	South	24m West of Young Street - 47m East of Red Cross Boulevard

2010-1

THE CITY OF GREATER SUDBURY
SCHEDULE "B" TO BY-LAW 2010-1
PARKING PROHIBITED AT ANY TIME

Page 4 of 26

(1) <u>Highway</u>	(2) <u>Side</u>	(3) <u>Between</u>
Centennial Drive (Sudbury)	Both	Paris Street - Paris Crescent
Centennial Drive (Sudbury)	South	Ramsey View Court - Paris Street
Champlain Street (Rayside)	West	From St. Agnes Street - 100m North
Chapman Street (Sudbury)	South	East limit of Belfry Street - 122m West of Belfry Street
Charette Street (Sudbury)	North	Brady Street - West limit
Charlotte Avenue (Rayside)	East	43m South of Main Street - 171m South of Main Street
Charlotte Street (Sudbury)	Northwest	Martindale Road - McLeod Street
Cherry Street (Sudbury)	North	Paris Street - Solidarity Lane
Church Street (Nickel Centre)	East	27m North of Birch Street - 52m North of Birch Street
Church Street (Nickel Centre)	West	30m North of Birch Street - Birch Street
Church Street (Nickel Centre)	East	Spruce Street - 72m South of Spruce Street
Clemow Avenue (Sudbury)	West	Lorne Street - Mary Street
College Street (Sudbury)	Both	Elm Street - Kathleen Street
Copper Street (Sudbury)	Both	West End - Martindale Road
Coronation Boulevard (Walden)	East and West	Parkside Drive – George Street
Côté Avenue (Rayside)	Both	Fitzgerald Street - 170m South of Fitzgerald Street
Côté Boulevard (Valley East)	Both	East Limit, Notre Dame Street - East limit, Old Highway 69
Craig Street (Sudbury)	East	Diorite Street - No. 17 Craig Street

2010-1

THE CITY OF GREATER SUDBURY
SCHEDULE "B" TO BY-LAW 2010-1
PARKING PROHIBITED AT ANY TIME

Page 5 of 26

(1) <u>Highway</u>	(2) <u>Side</u>	(3) <u>Between</u>
Creighton Road (Sudbury)	West	School Street - 122m Northeast of School Street
Cross Street (Walden)	North	Philip Street - Woodland Avenue
David Street (Rayside)	West	38m North of Goldie Street - 60m South of Goldie Street
Dean Avenue (Sudbury)	West	Mary Street - Landsend Street
Dean Avenue (Sudbury)	East	Lorne Street - Mary Street
Dell Street (Sudbury)	South	Notre Dame Avenue - Morin Avenue
Demorest Avenue (Sudbury)	East	Lorne Street - Mary Street
Dennie Street (Valley East)	Both	North Limit - South Limit, Lot 25, Registered Plan M-107 (60m)
Desmarais Road (Valley East)	East	North Limit - South Limit Parcel 14128 (130m)
Diane Street (Sudbury)	East	200m North of LaSalle Boulevard - 25m North of Grenadier Drive
Diane Street (Sudbury)	West	200m North of LaSalle Boulevard - Josephine Street
Diorite Street (Sudbury)	North	Craig Street - Venice Street
Diorite Street (Sudbury)	South	Marconi Street - Venice Street
Dopson Road (Walden)	East	Kantola Road - North End
Douglas Crescent (Onaping Falls)	South and East	Leonard Avenue - North End of Lot 32
Douglas Street (Sudbury)	South	Horobin Street - Regent Street

2010-1

THE CITY OF GREATER SUDBURY
SCHEDULE "B" TO BY-LAW 2010-1
PARKING PROHIBITED AT ANY TIME

Page 6 of 26

(1) <u>Highway</u>	(2) <u>Side</u>	(3) <u>Between</u>
Douglas Street (Sudbury)	North	Horobin Street - 42m East of Horobin Street
Douglas Street (Sudbury)	North	46m West of Riverside Drive - Riverside Drive
Douglas Street (Sudbury)	North	Primo Lane - Regent Street
Douglas Street (Sudbury)	South	Brady Street - Riverside Drive
Douglas Street (Sudbury)	North	Brady Street - St. Catharines Street
Douglas Street (Sudbury)	Both	Regent Street - Brady Street
Durham Street (Sudbury)	North	21m East of Lisgar Street - Lisgar Street
Durham Street (Sudbury)	East	15m North of Larch Street - 16m South of Larch Street
Durham Street (Sudbury)	East	28m South of Larch Street - 84m South of Larch Street
Durham Street (Sudbury)	West	Larch Street - 50m South of Larch Street
Durham Street (Sudbury)	West	49m South of Elm Street - Elm Street
Durham Street (Sudbury)	East	24m North of Cedar Street - Elm Street
Durham Street (Sudbury)	West	16m South of Cedar Street - Cedar Street
Durham Street (Sudbury)	West	Elgin Street - 30m North of Elgin Street
Edison Road (Nickel Centre)	North and South	North West limit of Lindsley Street - North East limit of Lindsley Street
Edmund Street (Sudbury)	North	St. Nicholas Street - Medora Street

2010-1

THE CITY OF GREATER SUDBURY
SCHEDULE "B" TO BY-LAW 2010-1
PARKING PROHIBITED AT ANY TIME

Page 7 of 26

<u>(1)</u> <u>Highway</u>	<u>(2)</u> <u>Side</u>	<u>(3)</u> <u>Between</u>
Edmund Street (Sudbury)	North	Paris Street - Nelson Street
Edmund Street (Sudbury)	South	Ramsey Road - Nelson Street
Edna Street (Sudbury)	Both	Lorne Street - Cressey Street
Edward Avenue (Rayside)	West	Pinellas Road - Falcon Street
Edward Avenue North (Nickel Centre)	East	North limit of Concession Street - South limit of school
Elgin Street (Sudbury)	Northeast	9m East of Druides Street - 61m East of Shaughnessy Street
Elgin Street (Sudbury)	Northeast	Minto Street - Grey Street
Elgin Street (Sudbury)	Northeast	Nelson Street - 18m Northwest of Nelson Street
Elgin Street (Sudbury)	Northwest	Druides Street - Nelson Street
Elgin Street (Sudbury)	Southwest	31m Northwest of Shaughnessy Street - 61m Northwest of Grey Street
Elgin Street (Sudbury)	Southwest	Shaughnessy Street - Nelson Street
Elgin Street (Sudbury)	Northeast	104m West of Grey Street - Jesuites Lane
Elgin Street (Sudbury)	East	Fir Lane - Ste. Anne Road
Elgin Street (Sudbury)	West	46m South of Elm Street - 6m North of Jesuites Lane
Elgin Street (Sudbury)	West	15m South of Beech Street - 21m North of Beech Street
Elizabeth Street (Sudbury)	Both	South End - North End
Elks Road (Onaping Falls)	Both	Highway 144 - End of road
Ellen Street (Rayside)	West	St. Agnes Street - Laurier Street

2010-1

THE CITY OF GREATER SUDBURY
SCHEDULE "B" TO BY-LAW 2010-1
PARKING PROHIBITED AT ANY TIME

Page 8 of 26

(1) <u>Highway</u>	(2) <u>Side</u>	(3) <u>Between</u>
Elm Street (Rayside)	South	Intersection of Côté Avenue – 70m West of Intersection of Côté Avenue
Elm Street (Sudbury)	North	Regent Street – 26m East of Alder Street
Elm Street (Sudbury)	North	18m West of Hartman Street – 23m East of Hartman Street
Elm Street (Sudbury)	North	25m West of College Street – Notre Dame Avenue
Elm Street (Sudbury)	South	122m West of Lorne Street – Notre Dame Avenue
Elm Street (Sudbury)	South	Regent Street – Cypress Street
Elm Street (Sudbury)	South	Alder Street – 26m East of Alder Street
Errington Avenue (Rayside)	East	Main Street – King Street
Errington Street South (Rayside)	East	Highway 144 – Mainville Street
Errington Avenue (Rayside)	West	Highway 144 – 47m North of Anna Street
Errington Avenue (Rayside)	East	Highway 144 – Main Street
Este Drive (Sudbury)	Both	Paris Street – East End
Ethelbert Street (Sudbury)	Both	Spruce Street – Pine Street
Evergreen Street (Sudbury)	North	Frood Road – MacKenzie Street
Evergreen Street (Sudbury)	South	Frood Road – 70m West of Elgin Street
Evergreen Street (Sudbury)	South	43m West of Elgin Street – Elgin Street
Eyre Street (Sudbury)	East	Albert Street – Pine Street

2010-1

THE CITY OF GREATER SUDBURY
SCHEDULE "B" TO BY-LAW 2010-1
PARKING PROHIBITED AT ANY TIME

Page 9 of 26

(1) <u>Highway</u>	(2) <u>Side</u>	(3) <u>Between</u>
Facer Street (Sudbury)	South	Paris Street - Ramsey Road
Fairbank Road East (Walden)	North and South	75m East and West of Waldenwood Road
Fairview Avenue (Sudbury)	Both	Elm Street - North End
Falconbridge Highway (Sudbury and Nickel Centre)	Both	Kingsway - North End
First Avenue Annex (Onaping Falls)	South	36m East of First Avenue North - 26m East and North
First Avenue Crescent (Onaping Falls)	Both	First Avenue North – Intersection High Street - First Avenue Crescent South
Franklin Street (Nickel Centre)	East	North limit of Mott Street - South limit of Lindsley Street
Fraser Avenue (Onaping Falls)	Both	Old Highway 544 - Fraser Crescent
Fraser Avenue (Onaping Falls)	Both	Southeast corner Lot 302 – Gill Avenue
Front Street (Sudbury)	Both	O'Connor Street - Worthington Crescent
Front Street (Capreol)	North	Bloor Street - Young Street
Frood Road (Sudbury)	East	Elm Street – LaSalle Boulevard
Frood Road (Sudbury)	West	Elm Street - 30m North of Elm Street
Frood Road (Sudbury)	West	62.2m North of Elm Street - 74.7m North of Elm Street
Geneva Street (Sudbury)	Both	Morris Street - Edmund Street
Gerard Street (Onaping Falls)	West	Highway 144 - Arlington Drive
Gill Avenue (Onaping Falls)	Both	Fraser Avenue - Gill Avenue

2010-1

THE CITY OF GREATER SUDBURY
SCHEDULE "B" TO BY-LAW 2010-1
PARKING PROHIBITED AT ANY TIME

Page 10 of 26

(1) <u>Highway</u>	(2) <u>Side</u>	(3) <u>Between</u>
Gill Avenue (Onaping Falls)	South	Gill Lane - Oliver Street
Government Road (Nickel Centre)	Both	61m Southwest East Street - East Street
Government Road (Nickel Centre)	North	Second Avenue - 244m East of Edward Avenue
Government Road (Nickel Centre)	South	Edward Avenue - Second Avenue
Graham Road (Walden)	East and West	Highway 17 - 457m West of Park Entrance
Gravel Drive (West end of the travelled portion) (Valley East)	Both	Travelled West end - 30m East of West End
Grenadier Drive (Sudbury)	Both	Diane Street - 91m South of Josephine Street
Grey Street (Sudbury)	East	Brady Street - Elgin Street
Gribble Street (Sudbury)	Both	Serpentine Street - South End
Haig Street (Sudbury)	North	Lorne Street - Whittaker Street
Haig Street (Sudbury)	South	Lorne Street - 61m West of Whittaker Street
Harvey Street (Sudbury)	North	Leslie Street - Mountain Street
Hawthorne Drive (Sudbury)	Both	63m West of Barry Downe Road - 23m East of St. Andrew's Road
Hillcrest Drive (Walden)	North and South	Old Highway 17 - Jessie Street
Howey Drive (Sudbury)	Both	Nelson Street - Bellevue Avenue
Humber Court (Sudbury)	North	Burton Avenue - West End

2010-1

THE CITY OF GREATER SUDBURY
SCHEDULE "B" TO BY-LAW 2010-1
PARKING PROHIBITED AT ANY TIME

Page 11 of 26

(1) <u>Highway</u>	(2) <u>Side</u>	(3) <u>Between</u>
Hyland Drive (Sudbury)	Both	Regent Street - 30m Northeast of Connaught Avenue
Indian Road (Sudbury)	Both	Paris St - East End
Irving Street (Sudbury)	South	Tuddenham Avenue - Bulmer Avenue
Jeanne D'Arc Street (Valley East)	South	Old Highway 69 - 70m East of Old Highway 69
Jogues Street (Sudbury)	North	Notre Dame Avenue - West End
John Street (Sudbury)	Both	Paris Street - Nelson Street
John Street (Sudbury)	South	Paris Street - West End
Kantola Road (Walden)	South	100m West of Dopson Road - East End
Karla Road (Walden)	East and West	100m North of South Limit – South Limit
Kathleen Street (Sudbury)	North	15m West of Bessie Avenue - 15m East of Bessie Avenue
Kathleen Street (Sudbury)	North	15m West of Burton Avenue - Antwerp Avenue
Kathleen Street (Sudbury) Street - 15m East of	North	15m West of Montague Montague Street
Kathleen Street (Sudbury)	North	College Street - Notre Dame Avenue
Kathleen Street (Sudbury)	South	15m West of Lansdowne Street - 245m East of MacKenzie Street
Kehoe Avenue (Sudbury)	East	King Street - South End
Kelly Lake Road (Sudbury)	Both	Southview Drive - Lorne Street

2010-1

THE CITY OF GREATER SUDBURY

SCHEDULE "B" TO BY-LAW 2010-1

PARKING PROHIBITED AT ANY TIME

Page 12 of 26

(1) <u>Highway</u>	(2) <u>Side</u>	(3) <u>Between</u>
Kennedy Street (Sudbury)	North	Barry Downe Road - East End
King Street (Capreol)	Both	Lakeshore Street – Young Street
King Street (Sudbury)	South	Morin Avenue - Laforest Avenue
King Street (Sudbury)	South	45m West of Notre Dame Avenue - Notre Dame Avenue
King Street (Sudbury)	North	Morin Avenue - 67m East of Morin Avenue
King Street (Sudbury)	North	128m East of Morin Avenue - Notre Dame Avenue
Kingsway (Sudbury)	Both	Lloyd Street - East City Limits (Sudbury)
Lady Ashley Court (Sudbury)	East	Loach's Road - North limit
Lafontaine Street (Valley East)	Both	South Limit of Lot 35 – North Limit Lot 37, Registered Plan M-377 80m)
Lakeshore Drive (Capreol)	Southwest	Front Street – Young Street
Landsend Street (Sudbury)	South	Walter Avenue - Logan Avenue
Lane north from St. James Street	Both	St. James Street - North End at St. Catharines Street (Sudbury)
Lansing Avenue (Sudbury)	West Avenue	Lamothe Street - Madison
Larch Street (Sudbury)	North	52m East of Young Street - 64m East of Paris Street
Larch Street (Sudbury)	North	64m East of Lisgar Street – 15m East of Minto Street
Larch Street (Sudbury)	North	18m East of Lisgar Street – Lisgar Street

2010-1

THE CITY OF GREATER SUDBURY

SCHEDULE "B" TO BY-LAW 2010-1

PARKING PROHIBITED AT ANY TIME

Page 13 of 26

(1) <u>Highway</u>	(2) <u>Side</u>	(3) <u>Between</u>
Larch Street (Sudbury)	South	14m West of Lisgar Street – 28m East of Lisgar Street
Larch Street (Sudbury)	South	44m East of Minto Street - Brady Street
Larch Street (Sudbury)	South	Elgin Street - 46m East of Elgin Street
Larch Street (Sudbury)	South	17m West of Minto Street - 15m East of Minto Street
Larch Street (Sudbury)	South	22m West of Young Street – Minto Street
Larch Street (Sudbury)	Both	17m West of Young Street – Young Street
LaSalle Boulevard (Sudbury)	Both	Highway 144 - Elm Street – 610m East of Foundry Road
Lawson Street (Sudbury)	Both	Ontario Street - St. Clair Street
Leduc Avenue (Valley East)	Both	North Limit - South Limit of Lot 11, PlanM-494 (20m)
Leslie Street (Sudbury)	Both	Notre Dame Avenue - 24m South of Harold Crescent
Levack Drive (Onaping Falls)	North	Second Avenue South - 86m West of Second Avenue South
Levack Drive (Onaping Falls)	North	Third Avenue South - 10m West of Third Avenue South
Levack Drive (Onaping Falls)	South	Third Avenue South - 20m West of Third Avenue South
Lillian Boulevard (Sudbury)	Both	Barry Downe Road - 50m West of Barry Downe Road
Lindsley Street (Nickel Centre)	East and West	South limit of Lakeshore Road - East limit of Longyear Drive

THE CITY OF GREATER SUDBURY

SCHEDULE "B" TO BY-LAW 2010-1

PARKING PROHIBITED AT ANY TIME

<u>(1)</u> <u>Highway</u>	<u>(2)</u> <u>Side</u>	<u>(3)</u> <u>Between</u>
Lindsley Street (Nickel Centre)	North	West limit of Bus Stop - West on Lindsley Street for 31m
Lisgar Street (Sudbury)	Both	15m North of Cedar Street - Cedar Street
Lisgar Street (Sudbury)	Both	18m South of Elm Street - Elm Street
Lisgar Street (Sudbury)	Both	19m North of Larch Street - 38m South of Montreal Lane
Lisgar Street (Sudbury)	East	27m North of Montreal Lane - 47m South of Montreal Lane
Lisgar Street (Sudbury)	West	Cedar Street - 21m North of Cedar Street
Lisgar Street (Sudbury)	Both	30m South of Cedar Street - 38m South of Cedar Street
Lloyd Street (Sudbury)	Both	Elm Street - Kingsway
Loach's Road (Sudbury)	North	Regent Street - East End
Loach's Road (Sudbury)	South	Regent Street - 110m West of Millwood Crescent
Loach's Road (Sudbury)	South	Millwood Crescent - East End
Logan Avenue (Sudbury)	East	Lorne Street - Landsend Street
Lombardy Street (Sudbury)	West and North	East Intersection Diorite Street - 85m West of the East Intersection of Diorite Street
Long Lake Road (Sudbury)	Both	Dew Drop Road - Regent Street
Longyear Drive (Nickel Centre)	Both	Lindsley Street - Hodge Street

THE CITY OF GREATER SUDBURY

SCHEDULE "B" TO BY-LAW 2010-1

PARKING PROHIBITED AT ANY TIME

(1) <u>Highway</u>	(2) <u>Side</u>	(3) <u>Between</u>
Louis Street (Sudbury)	Both	Notre Dame Avenue - Mountain Street
Mabel Avenue (Sudbury)	Both	Suffolk Lane - Melvin Avenue
Mabel Avenue (Sudbury)	Both	Melvin Avenue - Morin Avenue
MacKenzie Street (Sudbury)	East	Elgin Street - 46m North of Baker Street
MacKenzie Street (Sudbury)	South	35m West of Elgin - Elgin Street
MacKenzie Street (Sudbury)	West	Evergreen Street - Davidson Street
Main Street (Valley East)	Both	Old Highway 69 - Herve Avenue
Main Street (Rayside)	South	Errington Avenue - 23m East of Errington Street
Main Street (Walden)	Both	Old Highway 17 - Highway 144
Maley Drive (Sudbury and Nickel Centre)	Both	Barry Downe Road - Falconbridge Highway
Marcus Drive (Sudbury)	Both	Barry Downe Road – East End
Marier Street (Rayside)	Both	Notre Dame Street - Highway 144
Marion Street (Sudbury)	Both	Wembley Drive - Edmund Street
Marion Street (Sudbury)	West	Edmund Street - Worthington Crescent
Markussen Drive	Both	500m south of Dill Lake Road - South End

THE CITY OF GREATER SUDBURY

SCHEDULE "B" TO BY-LAW 2010-1

PARKING PROHIBITED AT ANY TIME

(1) <u>Highway</u>	(2) <u>Side</u>	(3) <u>Between</u>
Martindale Road (Sudbury)	Both	Regent Street - Lorne Street
Marttila Drive (Sudbury)	Both	76m East of Regent Street - East End
Mary Street (Sudbury)	South	Walter Avenue - Tuddenham Avenue
Mary Street (Sudbury)	North	Logan Avenue - Tuddenham Avenue
McCharles Lake Road (Walden)	South	Burr Oak Drive - 750m east of Burr Oak Drive
McKinnon Street (Sudbury)	Both	Bancroft Drive - 61m north of Bancroft Drive
McNaughton Terrace (Sudbury)	North	Elizabeth Street - East End
Medora Street (Sudbury)	East	24m North of Edmund Street - 49m North of Edmund Street
Melvin Avenue (Sudbury)	West	Kathleen Street - Mable Avenue
Minto Street (Sudbury)	Both	Larch Street - 56m South of Larch Street
Minto Street (Sudbury)	East	52m North of Brady Street - Brady Street
Minto Street (Sudbury)	East	Brady Street - 40m South of Brady Street
Minto Street (Sudbury)	East	63m North of Van Horne Street - Van Horne Street
Minto Street (Sudbury)	West	46m North of Brady Street - Brady Street
Minto Street (Sudbury)	West	Brady Street - Elgin Street
Montcalm Avenue (Sudbury)	East	Levis Street - South End

THE CITY OF GREATER SUDBURY

SCHEDULE "B" TO BY-LAW 2010-1

PARKING PROHIBITED AT ANY TIME

(1) <u>Highway</u>	(2) <u>Side</u>	(3) <u>Between</u>
Mooney Street (Sudbury)	Both	Bellevue Avenue - Weller Street
Morin Avenue (Sudbury)	East	St. Charles Street - Wilma Street
Morin Avenue (Sudbury)	West	Mabel Avenue - 40m North of Bruyere Street
Morin Avenue (Sudbury)	East	80m North of Mabel Avenue - 40m North of Bruyere Street
Morin Street (Rayside)	South	Errington Avenue - Mona Street
Morris Street (Sudbury)	Both	Nelson Street - Howey Drive
Morris Street (Sudbury)	South	Howey Drive - Annie Street
Morris Street (Sudbury)	North	Howey Drive - Geneva Street
Morris Street (Sudbury)	Both	Annie Street - Van Horne Street
Morrison Avenue (Sudbury)	East	Lorne Street - Mary Street
Mountain Street (Sudbury)	Southeast	Louis Street - Mont Adam Street
Mountain Street (Sudbury)	Northwest	Louis Street - Harvey Street
Mountain Street (Sudbury)	Southeast	107m West of Harvey Street - Harvey Street
Murray Street (Sudbury)	West	Leslie Street - Bond Street
Navanod Road (Sudbury)	Both	Fourth Avenue - 200 metres east of Fourth Avenue
Nelson Street (Sudbury)	Both	Elgin Street - North End
Nelson Street (Sudbury)	Both	John Street - Morris Street
Nickel Street (Nickel Centre)	Both	Falconbridge Highway - Longyear Drive

THE CITY OF GREATER SUDBURY

SCHEDULE "B" TO BY-LAW 2010-1

PARKING PROHIBITED AT ANY TIME

(1) <u>Highway</u>	(2) <u>Side</u>	(3) <u>Between</u>
Nickel Street (Onaping Falls)	Both	37m South of Riverview Avenue - Third Avenue
Nickel Basin Road (Rayside)	West	Highway 144 - 50m North
Niemi Road (Walden)	North and South	Santala Road - Easterly for 100m
Ninth Avenue (Walden)	North and South	Main Street - "B" Street
Northway Avenue (Sudbury)	East	LaSalle Boulevard - End
Notre Dame Street (Rayside)	Both	West Limit of Old Highway 144 - Birch Street
Notre Dame Avenue (Sudbury)	Both	Elm Street/Lloyd Street - North, Old City of Sudbury Limits
Notre Dame Street (Valley East)	East	North Limit of Old Highway 69 - North of Colette Street (670m)
Notre Dame Street (Valley East)	West	North Limit of Old Highway 69 - North limit of Lot 26 Plan M-191 (71m)
Notre Dame Street (Valley East)	Both	North Limit of Old Highway 69 - South Limit of Côté Boulevard
O'Connor Street (Sudbury)	Both	Stanyon Street - Worthington Crescent
O'Connor Street (Rayside) (Rayside-Balfour)	Both	Main Street - King Street
O'Neil Dr. East (Nickel Centre)	South	Corner of Moreau - O'Neil East - 46m Easterly past intersection of Margaret - O'Neil East

THE CITY OF GREATER SUDBURY

SCHEDULE "B" TO BY-LAW 2010-1

PARKING PROHIBITED AT ANY TIME

(1) <u>Highway</u>	(2) <u>Side</u>	(3) <u>Between</u>
O'Neil Dr. East (Nickel Centre)	North	46m Westerly and Easterly from corner of Margaret & O'Neil East
Old Highway 17 (Sudbury and Walden)	Both	West Limit - Elm Street
Old Highway 69 (Valley East)	Both	South limits, City of Valley East - Notre Dame Street (Hanmer/Valley East)
Old Highway 144 (Sudbury and Rayside)	Both	Northwest By-pass - 26m East of Alder Street
Ontario Street (Sudbury)	North	15m West of pedestrian crossing - 15m East of pedestrian crossing
Ontario Street (Sudbury)	North	30m West of Regent Street - 30m East of Regent Street
Ontario Street (Sudbury)	South	Whittaker Street - Regent Street
Ontario Street (Sudbury)	Both	Martindale Road - McLeod Street
Panache Lake Road (Walden)	Both	Old Highway 17 - South End
Paris Crescent (Sudbury)	West	Centennial Drive - Ramsey Lake Road
Paris Street (Sudbury)	Both	Regent - Elm Street/Lloyd Street
Parkside Drive (Walden)	East and West	Ninth Avenue - 460m from Entrance
Pearl Street (Sudbury)	Both	Lloyd Street – East End
Peter Street (Rayside)	East	John Street - Gaudette Street
Pine Street (Sudbury)	North	Beatty Street - 63m East of College Street

THE CITY OF GREATER SUDBURY

SCHEDULE "B" TO BY-LAW 2010-1

PARKING PROHIBITED AT ANY TIME

<u>(1)</u> <u>Highway</u>	<u>(2)</u> <u>Side</u>	<u>(3)</u> <u>Between</u>
Pine Street (Sudbury)	South	College Street - 30m West of College Street
Pine Street (Sudbury)	North	Parkwood Street - 50m East of Stanley Street
Pine Street (Sudbury)	South	Parkwood Street - Stanley Street
Pine Street (Sudbury)	West	Elm Street - 92m North of Elm Street Street
Pine Street (Onaping Falls)	West	Fir Street - Line between Lots 119 and 120
Pine Street (Onaping Falls)	East	South boundary of Lot 114 – boundary between Lots 210 and 211
Portage Avenue (Sudbury)	East	Bellevue Avenue - End
Poupore Road West (Nickel Centre)	North and South	Skead Road - West end of Poupore Road West
Radar Road (Nickel Centre & Valley East)	Both	Skead Road - Côte Boulevard
Ralph Street (Sudbury)	Both	Bellevue Avenue - End
Ramsey Road (Sudbury)	East	Facer Street - 40m North of Facer Street
Ramsey Road (Sudbury)	East	Worthington Crescent - John Street
Ramsey Lake Road (Sudbury)	Both	Paris Street - Kirkwood Drive
Ramsey View Court (Sudbury)	Southwest	Regent Street - Centennial Drive
Ramsey View Court (Sudbury)	East	Walford Road - Regent Street
Red Cross Boulevard (Sudbury)	West	Cedar Street - South End

THE CITY OF GREATER SUDBURY

SCHEDULE "B" TO BY-LAW 2010-1

PARKING PROHIBITED AT ANY TIME

<u>(1)</u> <u>Highway</u>	<u>(2)</u> <u>Side</u>	<u>(3)</u> <u>Between</u>
Regent Street (Sudbury)	East	Ida Street - Elm Street
Regent Street (Sudbury)	West	9m South of Albert Street - Elm Street
Regent Street (Sudbury)	West	23m South of Isabel Street - 9m North of Isabel Street
Regent Street (Sudbury)	West	30m South of Douglas Street - 53m South of Isabel Street
Regent Street (Sudbury)	West	Lorne Street - 30m North of Lorne Street
Regent Street (Sudbury)	West	Southwest By-pass - Ontario Street
Rink Street (Sudbury)	Both	Diorite Street – Serpentine Street
Riverside Drive (Sudbury)	Northwest	Regent Street - 61m Northeast of Broadway Street
Riverside Drive (Sudbury)	Northwest	55m Southwest of Worthington Crescent - Worthington Crescent
Riverside Drive (Sudbury)	Southwest	Regent Street - 91m Southwest of Kilpatrick Avenue
Riverside Drive (Sudbury)	Southeast	61m Southwest of Winchester Avenue - Winchester Avenue
Riverside Drive (Sudbury)	Southeast	61m Southwest of Broadway Street - Worthington Crescent
Rowat Street (Sudbury)	South	Lorne Street - Glover Avenue
St. Agnes Street (Rayside)	North	Champlain Street - 94m East to Leo Street

2010-1

THE CITY OF GREATER SUDBURY

SCHEDULE "B" TO BY-LAW 2010-1

PARKING PROHIBITED AT ANY TIME

(1) <u>Highway</u>	(2) <u>Side</u>	(3) <u>Between</u>
St. Agnes Street (Rayside)	South	54m West of Ellen Street - Ellen Street
St. Catharines Street (Sudbury)	West	Douglas Street - St. James Street
St. George Street (Sudbury)	South	Laforest Avenue - Notre Dame Avenue
St. George Street (Sudbury)	North	Morin Avenue - Laforest Avenue
Ste. Anne Road (Sudbury)	Both	Notre Dame Avenue - Elgin Street
Santala Road (Walden)	East and West	Highway 17 Overpass southerly for 300m - Meatbird Creek
School Street (Sudbury)	South	82m West of Cobalt Street - Creighton Road
Second Avenue (Sudbury)	Both	Bancroft Drive - Kingsway
Second Avenue South (Onaping Falls)	West	Carter Street South Side - Dead End
Second Avenue South (Onaping Falls)	East	Levack Drive - Carter Street
Serpentine Street (Sudbury)	Both	Diorite Street - North entrance to Norite Street
Shaughnessy Street (Sudbury)	East	Elgin Street - Brady Street
Shaughnessy Street (Sudbury)	West	Elgin Street - Van Horne Street
Shelley Drive (Sudbury)	East	107m West of Balmoral Drive - 238m West of Balmoral Drive
Shelley Drive (Sudbury)	South	198m West of Lillian Boulevard - 290m West of Lillian Boulevard

THE CITY OF GREATER SUDBURY

SCHEDULE "B" TO BY-LAW 2010-1

PARKING PROHIBITED AT ANY TIME

<u>(1)</u> <u>Highway</u>	<u>(2)</u> <u>Side</u>	<u>(3)</u> <u>Between</u>
Simon Lake Drive (Walden)	East and West	Old Highway 17 – Ernest Street
South Bay Road (Sudbury)	Both	Ramsey Lake Road - 100m South of the entrance to Laurentian University Athletic Complex
South Lane Road (Sudbury)	North	1500m South of Highway 69 - 1900m South of Highway 69
Southview Drive (Sudbury) Road	North	Bouchard Street - Kelly Lake
Southview Drive (Sudbury)	South	46m West of Bouchard Street - Bouchard Street
Sparks Street (Sudbury)	Both	Roy Avenue - East End
Spruce Street (Sudbury)	North	West limit - Regent Street
Spruce Street (Sudbury)	South	West limit - Simcoe Street
Spruce Street (Sudbury)	South	46m West of Whittaker Street - 10m East of Whittaker Street
Sturgeon Street (Onaping Falls)	Both	Arlington Drive - North Ends of Lots 30 and 42
Telstar Avenue (Sudbury)	Both	Regent Street - East Leg Galaxy Court
Third Avenue (Walden)	East	Philip Street - Anderson Drive
Tuddenham Avenue (Sudbury)	West	Irving Street - Mary Street
Tuddenham Avenue (Sudbury)	East	Lorne Street - Irving Street
Valleyview Road (Valley East)	North	East Limit of Parcel 31264 - West Limit of Parcel 43296

THE CITY OF GREATER SUDBURY

SCHEDULE "B" TO BY-LAW 2010-1

PARKING PROHIBITED AT ANY TIME

(1) <u>Highway</u>	(2) <u>Side</u>	(3) <u>Between</u>
Van Horne Street (Sudbury)	Both	Minto Street - Paris Street
Venice Street (Sudbury)	East	Diorite Street - Dominico Street
Vermilion Lake Road (Onaping Falls)	Both	West End - 780m East of the West End
Vermilion Street (Onaping Falls)	Both	Vermilion Lake Road - Vermilion Lake
Vincent Street (Sudbury)	South	Mountain Street - End
Voyageur Street (Sudbury)	Both	North edge of Lot 2 - West edge of Lot 1
Walford Road (Sudbury)	Both	Paris Street - 46m East of Paris Street
Walford Road (Sudbury)	South	East limit of Paris Street - 61m East of Paris Street
Walford Road (Sudbury)	South	Nepahwin Road - East end
Walter Avenue (Sudbury)	East	Quinn Street - Landsend Street
Walter Street (Nickel Centre)	North	West limit of Edward Avenue South - East limit of William Avenue
Weller Street (Sudbury)	North	Mooney Street - Shappert Street
Weller Street (Sudbury)	South	Mooney Street - Lenox Avenue
Wellington Heights (Sudbury)	East	91m South of Hyland Drive - 40m South of Hyland Drive
Wembley Drive (Sudbury)	Both	Regent Street - Killarney Avenue

THE CITY OF GREATER SUDBURY

SCHEDULE "B" TO BY-LAW 2010-1

PARKING PROHIBITED AT ANY TIME

<u>(1)</u> <u>Highway</u>	<u>(2)</u> <u>Side</u>	<u>(3)</u> <u>Between</u>
Wembley Drive (Sudbury)	Both	Winchester Avenue - Laura Avenue
Wembley Drive (Sudbury)	South	Laura Avenue - Marion Street
Whittaker Street (Sudbury)	East	Haig Street - Isabel Street
Will Street (Sudbury)	Both	Falconbridge Hwy. - Talon Street
William Street (Nickel Centre)	West	South limit Separate School North on William - Avenue - corner
Wilma Street (Sudbury)	South	Morin Street - Notre Dame Avenue
Winchester Avenue (Sudbury)	Both	Riverside Drive - Hyland Drive
Windy Lake Marina Road (Onaping Falls)	Both	Highway 144 Northside - End of road
Woodland Avenue (Walden)	East	Third Avenue - Anderson Drive
Worthington Crescent (Sudbury)	Both	Riverside Drive - Ramsey Road
Xavier Street (Sudbury)	Both	Ste. Anne Road - North End
York Street (Sudbury)	North	Regent Street - Adelaide Street
York Street (Sudbury)	South	Regent Street - 95m West of Regent Street
York Street (Sudbury)	Both	Regent Street - Paris Street
Young Street (Capreol)	Southwest	King Street - 29m south of King Street
Young Street (Sudbury)	West	Larch Street - North End

THE CITY OF GREATER SUDBURY

SCHEDULE "B" TO BY-LAW 2010-1

PARKING PROHIBITED AT ANY TIME

(1) <u>Highway</u>	(2) <u>Side</u>	(3) <u>Between</u>
Young Street (Sudbury)	East	Larch Street - 19m North of Cedar Street

THE CITY OF GREATER SUDBURY

SCHEDULE "C" TO BY-LAW 2010-1

Page 1 of 9

PARKING PROHIBITED IN SPECIFIED PLACES AT STATED TIMES

<u>(1)</u> <u>Highway</u>	<u>(2)</u> <u>Side</u>	<u>(3)</u> <u>From</u>	<u>(4)</u> <u>To</u>	<u>(5)</u> <u>Days or Times or Both</u>
Attlee Avenue (Sudbury)	East	LaSalle Boulevard	Roland Street	8:00 a.m. - 6:00 p.m. Monday to Friday both inclusive
Attlee Avenue (Sudbury)	West	LaSalle Boulevard	50m North of LaSalle Boulevard	8:00 a.m. - 6:00 p.m. Monday to Friday both inclusive
Baker Street (Sudbury)	South	Frood Road	Lansdowne Street	8:30 a.m. - 4:30 p.m. Monday to Friday both inclusive
Baker Street (Sudbury)	North	Lansdowne Street	College Street	8:30 a.m. - 4:30 p.m. Monday to Friday both inclusive
Baker Street (Sudbury)	North	College Street	MacKenzie Street	8:30 a.m. - 4:30 p.m. Monday to Friday both inclusive
Baker Street (Sudbury)	South	College Street	MacKenzie Street	8:00 a.m. - 4:30 p.m. Monday to Friday both inclusive
Baker Street (Sudbury)	Both	MacKenzie Street	Montcalm Street	8:00 a.m. - 4:30 p.m. Monday to Friday both inclusive
Beaton Avenue (Sudbury)	Both	Boland Avenue	South End	7:00 a.m. - 5:00 p.m. Monday to Friday both inclusive (Excluding Statutory Holidays)
Black Lake Road (Walden)	East	61m South of Wuorinin Road	152m South of Wuorinin Road	7:30 a.m. - 9:00 a.m. and 3:30 p.m. - 6:00 p.m. Monday to Friday both inclusive
Bloor Street (Sudbury)	North	College Street	46m East of College Street	8:30 a.m. - 4:30 p.m. Monday to Friday both inclusive
Boland Avenue (Sudbury)	South	Paris Street	Beaton Avenue	7:00 a.m. - 5:00 p.m. Monday to Friday both inclusive (Excluding Statutory Holidays)
Carl Street (Valley East)	Both	Oscar Street	120m North of Oscar Street	8:00 a.m. - 9:00 a.m. and 3:00 p.m. - 4:00 p.m. Monday to Friday, September to June both inclusive
Creighton Road (Sudbury)	South	Godfrey Drive	45m West of Godfrey Drive	8:00 a.m. - 6:00 p.m. Monday to Friday both inclusive

THE CITY OF GREATER SUDBURY

SCHEDULE "C" TO BY-LAW 2010-1

PARKING PROHIBITED IN SPECIFIED PLACES AT STATED TIMES

<u>(1)</u> <u>Highway</u>	<u>(2)</u> <u>Side</u>	<u>(3)</u> <u>From</u>	<u>(4)</u> <u>To</u>	<u>(5)</u> <u>Days or Times or Both</u>
David Street (Sudbury)	Both	Paris Street	Ramsey Road	7:00 a.m. - 10:00 a.m. Monday to Friday both inclusive
Davidson Street (Sudbury)	South	College Street	MacKenzie Street	8:30 a.m. – 4:30 p.m. Monday to Friday both inclusive
Davidson Street (Sudbury)	North	MacKenzie Street	College Street	2:00 p.m. – 3:30 p.m. Monday to Friday both inclusive
Dennie Street (Capreol)	West	Hanna Avenue	Ferguson Avenue	8:00 a.m. - 6:00 p.m. Monday to Saturday both inclusive
Dublin Street (Sudbury)	Both	Attlee Avenue	120m West of Attlee Avenue	7:30 a.m. – 4:30 p.m. Monday to Friday both inclusive
Duhamel Road (Walden)	East	61m North of South Limit	South Limit	7:30 a.m. - 9:00 a.m. and 3:30 p.m. - 6:00 p.m. Monday to Friday both inclusive
D'Youville Street (Sudbury)	Both	Levis Street	South End	8:00 a.m. - 4:30 p.m. Monday to Friday both inclusive
Edinburgh Street (Sudbury)	Both	Worthington Street	Laura Avenue	7:00 a.m. - 10:00 a.m. Monday to Friday both inclusive
Edmund Street (Sudbury)	Both	Nelson Street	Elizabeth Street	7:00 a.m. - 10:00 a.m. Monday to Friday both inclusive
Edmund Street (Sudbury)	North	Medora Street	Paris Street	7:00 a.m. - 10:00 a.m. Monday to Friday both inclusive
Edmund Street (Sudbury)	South	St. Nicholas Street	Ramsey Road	8:00 a.m. - 6:00 p.m. Monday to Saturday both inclusive
Elizabeth Street (Sudbury)	Both	Edmund Street	John Street	7:00 a.m. - 10:00 a.m. Monday to Friday both inclusive
Elm Street (Sudbury)	South	Brady Street	88m West of Brady Street	9:00 a.m. - 5:00 p.m. Monday to Friday both inclusive
Eyre Street (Sudbury)	West	46m South of Albert Street	Albert Street	8:30 a.m. - 4:30 p.m. Monday to Friday both inclusive

THE CITY OF GREATER SUDBURY

SCHEDULE "C" TO BY-LAW 2010-1

PARKING PROHIBITED IN SPECIFIED PLACES AT STATED TIMES

<u>(1)</u> <u>Highway</u>	<u>(2)</u> <u>Side</u>	<u>(3)</u> <u>From</u>	<u>(4)</u> <u>To</u>	<u>(5)</u> <u>Days or Times or Both</u>
Facer Street (Sudbury)	North	Ramsey Road	Paris Street	7:00 a.m. - 9:00 a.m. and 3:30 p.m. - 5:00 p.m. Monday to Friday both inclusive (Excluding Statutory Holidays)
Fifth Avenue (School Buses Excepted) (Walden)	Both	"A" Street	Sixth Avenue	8:00 a.m. - 9:30 p.m. and 2:30 p.m. - 4:30 p.m. Monday to Friday both inclusive
Front Street (Sudbury)	Both	O'Connor Street	Riverside Drive	7:00 a.m. - 10:00 a.m. Monday to Friday both inclusive
Front Street (Sudbury)	Both	Edinburgh Street	Worthington Street	7:00 a.m. - 10:00 a.m. Monday to Friday both inclusive
Frood Road (Sudbury)	West	Lansdowne Street	Baker Street	8:30 a.m. - 4:30 p.m. Monday to Friday both inclusive
Gary Avenue (Sudbury)	East	40 Metres North of Madison Avenue	14 Metres North of Madison Avenue	8:00 a.m. - 9:00 a.m. and 2:30 p.m. - 3:30 p.m. Monday to Friday both inclusive
Gary Avenue (Sudbury)	West	40 Metres North of Madison Avenue	180 Metres North of Madison Avenue	8:00 a.m. - 9:00 a.m. and 2:30 p.m. - 3:30 p.m. Monday to Friday both inclusive
Grassy Lake Road (Walden)	North	457m East of West Limit	549m East of West Limit	7:30 a.m. - 9:00 a.m. and 3:30 p.m. - 6:00 p.m. Monday to Friday both inclusive
Grassy Lake Road (Walden)	North	457m East of West Limit	549m East of West Limit	7:30 a.m. - 9:00 a.m. and 3:30 p.m. - 6:00 p.m. Monday to Friday both inclusive
Homewood Avenue (Sudbury)	Both	Edinburgh Street	60m South of St. Brendan Street	7:00 a.m. - 10:00 a.m. Monday to Friday both inclusive
John Street (Sudbury)	Both	Paris Street	West End	7:00 a.m. - 10:00 a.m. Monday to Friday both inclusive

THE CITY OF GREATER SUDBURY

SCHEDULE "C" TO BY-LAW 2010-1

PARKING PROHIBITED IN SPECIFIED PLACES AT STATED TIMES

<u>(1)</u> <u>Highway</u>	<u>(2)</u> <u>Side</u>	<u>(3)</u> <u>From</u>	<u>(4)</u> <u>To</u>	<u>(5)</u> <u>Days or Times or Both</u>
John Street (Sudbury)	Both	Nelson Street	Elizabeth Street	7:00 a.m. - 10:00 a.m. Monday to Friday both inclusive
Jogues Street (Sudbury)	South	Notre Dame Avenue	West Limit	9:00 a.m. - 5:00 p.m. Monday to Friday both inclusive
Kennedy Street (Sudbury)	South	Barry Downe Road	East End	8:00 a.m. - 4:30 p.m. Monday to Friday both inclusive
King Street (Sudbury)	North	67m East of Morin Avenue	128m East of Morin Avenue	6:00 p.m. - 8:00 p.m. Monday to Friday both inclusive
Lamothe Street (Sudbury)	Both	Barry Downe Road	Lincoln Road	8:00 a.m. - 4:30 p.m. Monday to Friday both inclusive
Levack Drive (Onaping Falls)	South Side	31m West of Second Avenue South	65m West of Second Avenue South	8:00 a.m. - 5:00 p.m. Monday to Friday both inclusive
Levis Street (Sudbury)	Both	Montcalm Street	Tanguay Avenue	8:00 a.m. - 4:30 p.m. Monday to Friday both inclusive
Lillian Boulevard (Sudbury)	Both	50m West of Barry Downe Road	23m West of Holland Road	8:00 a.m. - 4:30 p.m. Monday to Friday both inclusive
Lincoln Road (Sudbury)	Both	Woodbine Avenue	Lamothe Street	8:00 a.m. - 6:00 p.m. Monday to Friday both inclusive
MacKenzie Street (Sudbury)	East	46m North of Baker Street	Kathleen Street	8:00 a.m. - 6:00 p.m. Monday to Saturday both inclusive
MacKenzie Street (Sudbury)	West	Davidson Street	46m North of Baker Street	8:00 a.m. - 6:00 p.m. Monday to Friday both inclusive
Madison Avenue (Sudbury)	Both	South Limit of Lot 6, according to Reg. Plan No.53M-1202 Northerly	South Limit of Lot 41, Reg. Plan No.53M-1202	8:00 a.m. - 4:30 p.m. Monday to Friday both inclusive

THE CITY OF GREATER SUDBURY

SCHEDULE "C" TO BY-LAW 2010-1

PARKING PROHIBITED IN SPECIFIED PLACES AT STATED TIMES

<u>(1)</u> <u>Highway</u>	<u>(2)</u> <u>Side</u>	<u>(3)</u> <u>From</u>	<u>(4)</u> <u>To</u>	<u>(5)</u> <u>Days or Times or Both</u>
Main Street (Sudbury)	Both	Somers Street	West End	7:00 a.m. - 5:00 p.m. Monday to Friday both inclusive (Excluding Statutory Holidays)
Marion Street (Sudbury)	East	Edmund Street	Worthington Street	7:00 a.m. - 10:00 a.m. Monday to Friday both inclusive
Mary Street (Sudbury)	Both	Tuddenham Avenue	Clemow Avenue	8:30 a.m. - 4:30 p.m. Monday to Friday both inclusive
McCharles Lake Road (Walden)	North	91m North of East Limit	East Limit	7:30 a.m. - 9:00 a.m. and 3:30 p.m. to 6:00 p.m. Monday to Friday both inclusive
McLean Street (Sudbury)	Both	West End	East End	7:00 a.m. - 5:00 p.m. Monday to Friday both inclusive (Excluding Statutory Holidays)
McNaughton Street (Sudbury)	Both	Paris Street	East End	7:00 a.m. - 9:00 a.m. and 3:30 p.m. - 5:00 p.m. Monday to Friday both inclusive (Excluding Statutory Holidays)
Medora Street (Sudbury)	West	Edmund Street	Worthington Street	7:00 a.m. - 10:00 a.m. Monday to Friday both inclusive
Medora Street (Sudbury)	East	Edmund Street	24m North of Edmund Street	7:00 a.m. - 10:00 a.m. Monday to Friday both inclusive
Medora Street (Sudbury)	East	Worthington Street	49m North of Edmund Street	7:00 a.m. - 10:00 a.m. Monday to Friday both inclusive
Minto Street (Sudbury)	East	56m South of Larch Street	75m South of Larch Street	7:00 a.m. - 6:00 p.m. Monday to Friday both inclusive
Minto Street (Sudbury)	East	52m North of Brady Street	64m North of Brady Street	7:00 a.m. - 6:00 p.m. Monday to Friday both inclusive
Minto Street (Sudbury)	East	40m South of Brady Street	63m North of Van Horne Street	7:00 a.m. - 6:00 p.m. Monday to Friday both inclusive
Minto Street (Sudbury)	West	56m South of Larch Street	46m North of Brady Street	7:00 a.m. - 6:00 p.m. Monday to Friday both inclusive

THE CITY OF GREATER SUDBURY

SCHEDULE "C" TO BY-LAW 2010-1

PARKING PROHIBITED IN SPECIFIED PLACES AT STATED TIMES

<u>(1)</u> <u>Highway</u>	<u>(2)</u> <u>Side</u>	<u>(3)</u> <u>From</u>	<u>(4)</u> <u>To</u>	<u>(5)</u> <u>Days or Times or Both</u>
Montcalm Avenue (Sudbury)	East	Levis Street	Bloor Street	8:00 a.m.- 4:30 p.m. Monday to Friday both inclusive
Moxam Landing Road (Walden)	Both	305m South of Finnwoods Road	405m South of Finnwoods Road	7:30 a.m. - 9:00 a.m. and 3:30 p.m. - 6:00 p.m. Monday to Friday both inclusive
Nagy Road (Walden)	East	91m North of South Limit	South Limit	7:30 a.m. - 9:00 a.m. and 3:30 p.m. - 6:00 p.m. Monday to Friday both inclusive
Nelson Street (Sudbury)	Both	Edmund Street	John Street	7:00 a.m. - 10:00 a.m. Monday to Friday both inclusive
Niemi Road (Walden)	Both	91m East of West Limit	West Limit	7:30 a.m. - 9:00 a.m. and 3:30 p.m. to 6:00 p.m. Monday to Friday both inclusive
Nolin Street (Sudbury)	South	61m West of Notre Dame Avenue	Notre Dame Avenue	8:30 a.m. - 4:30 p.m. Monday to Friday both inclusive
O'Connor Street (Sudbury)	Both	Stanyon Street	Edinburgh Street	7:00 a.m. - 10:00 a.m. Monday to Friday both inclusive
Oscar Street (Valley East)	Both	East Limit Rita Street	West Limit of Chenier Street	9:00 a.m. - 7:00 p.m. Except Sundays and Holidays
Oscar Street (Valley East)	Both	50m East of Chenier Street	Carl Street	8:00 a.m. – 9:00 a.m. and 3:00 p.m. – 4:00 p.m. Monday to Friday, September to June both inclusive
Perreault Street (Sudbury)	Both	Percy Avenue	Clinton Avenue	9:00 a.m. - 9:00 p.m. Monday to Friday, both inclusive (Excluding Statutory Holidays)
Pine Road (Walden)	North	91m West of East Limit	East Limit	7:30 a.m. - 9:00 a.m. and 3:30 p.m. - 6:00 p.m. Monday to Friday both inclusive
Ramsey Road (Sudbury)	Both	John Street	David Street	7:00 a.m. - 10:00 a.m. Monday to Friday both inclusive

THE CITY OF GREATER SUDBURY

SCHEDULE "C" TO BY-LAW 2010-1

PARKING PROHIBITED IN SPECIFIED PLACES AT STATED TIMES

<u>(1)</u> <u>Highway</u>	<u>(2)</u> <u>Side</u>	<u>(3)</u> <u>From</u>	<u>(4)</u> <u>To</u>	<u>(5)</u> <u>Days or Times or Both</u>
Ramsey Road (Sudbury)	West	John Street	Worthington Street	7:00 a.m. - 10:00 a.m. Monday to Friday both inclusive
Ramsey Road (Sudbury)	West	Facer Street	McNaughton Street	7:00 a.m. - 9:00 a.m. and 3:30 p.m.-5:00 p.m. Monday to Friday both inclusive Excluding Statutory Holidays)
Ramsey Road (Sudbury)	East	40m North of Facer Street	McNaughton Street	7:00 a.m. - 9:00 a.m. and 3:30 p.m. - 5:00 p.m. Monday to Friday both inclusive Excluding Statutory Holidays)
Redfern Street (Sudbury)	Both	Lillian Boulevard	308m South of Lillian Boulevard	8:00 a.m. - 4:30 p.m. Monday to Friday both inclusive
Regent Street (Sudbury)	West	46m North of Isabel Street	9m South of Victoria Street	Monday to Saturday both inclusive
Regent Street (Sudbury)	West	9m North of Victoria Street	9m South of of Albert Street	Monday to Saturday both inclusive
Regent Street (Sudbury)	West	30m North of Lorne Street	30m South of of Douglas Street	Monday to Saturday both inclusive
River Road (Walden)	North	91m North of East Limit	East Limit	7:30 a.m. - 9:00 a.m. and 3:30 p.m. - 6:00 p.m. Monday to Friday both inclusive
Riverside Drive (Sudbury)	South East	Douglas Street	61m South West of Broadway Street	7:00 a.m. - 10:00 a.m. Monday to Friday both inclusive
Riverside Drive (Sudbury)	North West	61m North- east of Broadway Street	55m South west of Worthington Street	7:00 a.m. - 10:00 a.m. Monday to Friday both inclusive

THE CITY OF GREATER SUDBURY

SCHEDULE "C" TO BY-LAW 2010-1

PARKING PROHIBITED IN SPECIFIED PLACES AT STATED TIMES

(1) <u>Highway</u>	(2) <u>Side</u>	(3) <u>From</u>	(4) <u>To</u>	(5) <u>Days or Times or Both</u>
St. Brendan Street (Sudbury)	South	Homewood Avenue	St. Nicholas Street	7:00 a.m. - 10:00 a.m. Monday to Friday both inclusive
St. Brendan Street (Sudbury)	South	46m East of St. Nicholas Street	Marion Street	7:00 a.m. - 10:00 a.m. Monday to Friday both inclusive
St. Brendan Street (Sudbury)	North	St. Nicholas Street	Marion Street	7:00 a.m. - 10:00 a.m. Monday to Friday both inclusive
St. Brendan Street (Sudbury)	North	Homewood Avenue	St. Nicholas Street	8:30 a.m. - 4:30 p.m. Monday to Friday both inclusive
St. Jerome Street (Sudbury)	Both	LaSalle Blvd.	North limit	7:00 a.m. - 6:00 p.m. Monday to Friday both inclusive
St. Nicholas Street (Sudbury)	Both	Edinburgh Street	Wembley Drive	7:00 a.m. - 10:00 a.m. Monday to Friday both inclusive
School Street (Onaping Falls)	Both	Second Avenue North	Third Avenue North	9:00 a.m. - 5:00 p.m. Monday to Friday both inclusive (Excluding Statutory Holidays)
Second Avenue North (Onaping Falls)	East Side	School Street	9m North of School Street	9:00 a.m. - 5:00 p.m. Monday to Friday both inclusive (Excluding Statutory Holidays)
Slalom Street (Onaping Falls)	East Side	Old Highway 544	Misit Avenue	8:00 a.m. - 5:00 p.m.
Somers Street (Sudbury)	Both	LaSalle Blvd.	Main Street	7:00 a.m. - 5:00 p.m. Monday to Friday both inclusive (Excluding Statutory Holidays)
Stanyon Street (Sudbury)	Both	O'Connor Street	Edinburgh Street	7:00 a.m. - 10:00 a.m. Monday to Friday both inclusive
Sunrise Ridge Drive (Sudbury)	Both	Mont Adam Street	North Field Crescent	December 1 st to March 31 st

THE CITY OF GREATER SUDBURY

SCHEDULE "C" TO BY-LAW 2010-1

PARKING PROHIBITED IN SPECIFIED PLACES AT STATED TIMES

<u>(1)</u> <u>Highway</u>	<u>(2)</u> <u>Side</u>	<u>(3)</u> <u>From</u>	<u>(4)</u> <u>To</u>	<u>(5)</u> <u>Days or Times or Both</u>
Tanguay Avenue (Sudbury)	East	Levis Street	Brebeuf Avenue	8:00 a.m. - 4:00 p.m. Monday to Friday both inclusive (Excluding Statutory Holidays)
Tuddenham Avenue (Sudbury)	West	61m South of Irving Street	Irving Street	8:30 a.m. - 4:30 p.m. Monday to Friday both inclusive
Wabagishik Road (Walden)	Both	91m North of South Limit	South Limit	7:30 a.m. - 9:00 a.m. and 3:30 p.m. - 6:00 p.m. Monday to Friday both inclusive
Wembley Drive (Sudbury)	North	Laura Avenue	Marion Street	8:00 a.m. - 6:00 p.m. Monday to Friday both inclusive
Whittaker Street (Sudbury)	East	46m South of Albert Street	Albert Street	8:30 a.m. - 4:30 p.m. Monday to Friday both inclusive
Woodbine Avenue (Sudbury)	Both	Holland Road	Barry Downe Road	8:00 a.m. - 9:00 p.m. Monday to Friday both inclusive
York Street (Sudbury)	South	95m West of Regent Street	Adelaide Street	8:00 a.m. - 4:30 p.m. Monday to Friday, both inclusive (Excluding Statutory Holidays)

THE CITY OF GREATER SUDBURY

SCHEDULE "D" TO BY-LAW 2010-1

Page 1 of 2

PARKING RESTRICTED AT SPECIFIED PLACES AT STATED TIMES

<u>(1)</u> <u>Highway</u>	<u>(2)</u> <u>Side</u>	<u>(3)</u> <u>From</u>	<u>(4)</u> <u>To</u>	<u>(5)</u> <u>Time or Days</u>	<u>(6)</u> <u>Period</u>
Applegrove Street (Sudbury)	South	Lorne Street	Birch Street	8:00 a.m. – 5:00 p.m. Monday to Friday both inclusive	2 hours
Edison Road (Nickel Centre)	West	Lindsley Street	31m North	7:00 a.m. – 6:00 p.m.	30 min.
Elm Street (Sudbury)	South	Cypress Street	Alder Street	Anytime	1 hour
Eyre Street (Sudbury)	East	67m North of Victoria Street	98m North of Victoria Street	Anytime	30 min.
Front Street (Capreol)	South	Bloor Street	Young Street	7:00 a.m. - 6:00 p.m. Monday to Saturday both inclusive	2 hours
Front Street (Capreol)	Both	C.N. Station	Young Street	7:00 a.m. - 6:00 p.m. Monday to Saturday both inclusive	2 hours
King Street (Sudbury)	North	67m East of Morin Avenue	128m East of Morin Avenue	8:00 a.m. - 6:00 p.m.	10 min.
Levack Drive (Onaping Falls)	South	26m South of Second Avenue	69m South of Second Avenue	All times, All days	15 min.
Main Street (Rayside)	North	Front Street	O'Connor Street	9:00 a.m. - 6:00 p.m.	1 hour
Main Street (Rayside)	South	Errington Avenue	Côté Avenue	Anytime	1 hour
Second Avenue South (Onaping Falls)	West	8m South of Levack Drive	Copper Street	Anytime	1 hour
Second Avenue South (Onaping Falls)	West	13m South of Copper Street	South Side of Carter Street	Anytime	1 hour
Serpentine Street (Sudbury)	Both	Godfrey Drive	Diorite Street	8:30 a.m. - 5:00 p.m.	2 hours

THE CITY OF GREATER SUDBURY

SCHEDULE "D" TO BY-LAW 2010-1

Page 2 of 2

PARKING RESTRICTED AT SPECIFIED PLACES AT STATED TIMES

<u>(1)</u> <u>Highway</u>	<u>(2)</u> <u>Side</u>	<u>(3)</u> <u>From</u>	<u>(4)</u> <u>To</u>	<u>(5)</u> <u>Time or Days</u>	<u>(6)</u> <u>Period</u>
St. George Street (Sudbury)	North	Notre Dame Avenue	61m West of Notre Dame Avenue	8:00 a.m. - 6:00 p.m. Monday to Saturday both inclusive	10 min.
Young Street (Capreol)	South- west	Front Street	King Street	7:00 a.m. - 6:00 p.m. Monday to Saturday both inclusive	2 hours

THE CITY OF GREATER SUDBURY
SCHEDULE "E" TO BY-LAW 2010-1

Page 1 of 2

ANGLE PARKING PERMITTED

<u>(1)</u> <u>Highway</u>	<u>(2)</u> <u>Side</u>	<u>(3)</u> <u>From</u>	<u>(4)</u> <u>To</u>	<u>(5)</u> <u>Angle to Roadway</u>
Argyle Avenue (Sudbury)	West	South End	Kingsway	right angle
Bay Street (Walden)	West	Henry Street	30m North of Henry Street	right angle
Bay Street (Walden)	West	Henry Street	North End of Grant's Store	45°
Church Street (Onaping Falls)	South Side	8m East of Second Avenue South	Third Avenue North	45°
Dufferin Street (Sudbury)	East	27m North	Lorne Street	right angle over curb
Levack Drive (Onaping Falls)	North Side	10m West of Third Avenue South	65m West of Third Avenue South	45°
Levack Drive Annex (Onaping Falls)	North Side	Second Avenue South	37m West of Second Avenue South	45°
Levack Drive Annex (Onaping Falls)	South Side	Second Avenue South	37m West of Second Avenue South	90°
Levack Drive Annex (Onaping Falls)	North Side	50m West of Second Avenue South	85m West of Second Avenue South	45°
Levack Drive Annex (Onaping Falls)	South Side	50m West of Second Avenue South	85m West of Second Avenue South	90°
MacKenzie Street (Sudbury)	South	73m West of Elgin Street	62m West of Elgin Street	right angle
Main Street (Walden)	East and West	Sixth Avenue	Ninth Avenue	45°
McNaughton Terrace (Sudbury)	Southeast	30m East of Elizabeth Street	David Street	30°

THE CITY OF GREATER SUDBURY
SCHEDULE "E" TO BY-LAW 2010-1

ANGLE PARKING PERMITTED

(1) <u>Highway</u>	(2) <u>Side</u>	(3) <u>From</u>	(4) <u>To</u>	(5) <u>Angle to Roadway</u>
Second Avenue North (Onaping Falls)	East Side	9m North of School Street	Church Street	45°
Second Avenue South (Onaping Falls)	West Side	Levack Drive	13m South of Copper Street	45°
Serpentine Street (Sudbury)	North	Godfrey Drive	Diorite Street	45°
Sixth Avenue (Walden)	South	Main Street	"A" Street	45°
Young Street (Capreol)	Southwest	Front Street	King Street	45°

THE CITY OF GREATER SUDBURY

SCHEDULE "F" TO BY-LAW 2010-1

Page 1 of 2

STOPPING PROHIBITED IN SPECIFIED PLACES AT STATED TIMES

(1) Highway	(2) Side	(3) From	(4) To	(5) Times
Barry Downe Road (Sudbury)	Both	Kingsway	Sparks Street	Anytime
Brady Street (Sudbury)	Both	North Limit	Douglas Street	Anytime
Cartier Avenue (Sudbury)	Both	Howey Drive	Lourdes Street	Anytime
Douglas Street (Sudbury)	Both	Brady Street	Regent Street	Anytime
Durham Street (Sudbury)	Both	Massachusetts Lane	Elm Street	Anytime
Elgin Street (Sudbury)	East of Beech Street	45m North	Ste. Anne Road	Anytime
Elgin Street (Sudbury)	Both	Druides Street	Howey Drive	Anytime
Elgin Street (Sudbury)	East	Durham Street	17m North of Elm Street	Anytime
Elgin Street (Sudbury)	East	Jesuites Lane	10m North of Beech Street	Anytime
Elgin Street (Sudbury)	West	46m South of Elm Street	6m North of Jesuites Lane	Anytime
Elgin Street (Sudbury)	West	15m South of Beech Street	21m North of Beech Street	Anytime
Elizabeth Street (Sudbury)	Both	South End	North End	Anytime
Elm Street (Sudbury)	North	152m East of Durham Street	Notre Dame	Anytime
Elm Street (Sudbury)	North	Lorne Street	107m East of Durham Street	Anytime
Elm Street (Sudbury)	South	Lorne Street	Notre Dame	Anytime
Howey Drive (Sudbury)	Both	Elgin Street	Cartier Avenue	Anytime
Kingsway (Sudbury)	Both	East City Limits	Lloyd Street	Anytime

2010-1

THE CITY OF GREATER SUDBURY

SCHEDULE "F" TO BY-LAW 2010-1

STOPPING PROHIBITED IN SPECIFIED PLACES AT STATED TIMES

(1) <u>Highway</u>	(2) <u>Side</u>	(3) <u>From</u>	(4) <u>To</u>	(5) <u>Times</u>
LaSalle Boulevard (Sudbury)	Both	Falconbridge Road	Crescent Park Road	Anytime
Lloyd Street (Sudbury)	Both	Kingsway	Notre Dame	Anytime
Long Lake Road (Sudbury)	Both	Regent Street	Countryside Drive	Anytime
Minto Street (Sudbury)	East	75m South of Larch Street	64m North of Brady Street	Anytime
Morris Street (Sudbury)	Both	Howey Drive	Geneva Street	Anytime
Nelson Street (Sudbury)	Both	Elgin Street	North End	Anytime
Notre Dame Avenue (Sudbury)	Both	North City	Elm Street	Anytime
Old Highway 69 (Valley East)	Both	South Town Limits	Glen Street	Anytime
Paris Street (Sudbury)	Both	Elm Street	Regent Street	Anytime
Regent Street (Sudbury)	Both	Southwest By-pass	Lorne Street	Anytime
Rix Street (Nickel Centre)	East and West	Copper Street	31m North of Copper Street	Anytime

THE CITY OF GREATER SUDBURY
SCHEDULE "G" TO BY-LAW 2010-1

Page 1 of 1

LOADING ZONES

<u>(1)</u> <u>Highway</u>	<u>(2)</u> <u>Side</u>	<u>(3)</u> <u>From</u>	<u>(4)</u> <u>To</u>
Cedar Street (Sudbury)	North	42m West of Lisgar Street	28m West of Lisgar Street
Cedar Street (Sudbury)	South	75m West of Young Street	60m West of Young Street
Cedar Street (Sudbury)	North	11m East of Durham Street	30m East of Durham Street
Durham Street (Sudbury)	East	37m North of Elm Street	52m North of Elm Street
Durham Street (Sudbury)	East	43m North of Elgin Street	60m North of Elgin Street
Durham Street (Sudbury)	West	65m South of Larch Street	50m South of Larch Street
Elgin Street Northwest (Sudbury)	Northwest	43m Northwest of Grey Street	53m of Grey Street
Grey Street (Sudbury)	West	23m North Elgin Street	35m North of Elgin Street
Larch Street (Sudbury) Street	South	6m East of Durham Street	21m East of Durham
Main Street (Rayside) Avenue	South	67m East of Errington Avenue	88m East of Errington
Pine Street (Sudbury)	East	Elm Street	27m North of Elm Street
Regent Street (Sudbury) Street	West	30m South of Douglas Street	46m South of Douglas

THE CITY OF GREATER SUDBURY
SCHEDULE "H" TO BY-LAW 2010-1

Page 1 of 3

DESIGNATED SCHOOL BUS LOADING ZONES

(1) <u>Highway</u>	(2) <u>School or Institution</u>
Agincourt Avenue (Sudbury)	Ernie Checkeris Public School
Anderson Drive (Walden)	St. James School
Auger Avenue (Sudbury)	St. Bernadette School
Charlotte Street (Rayside)	St. Charles School
Charlotte Street (Rayside)	Chelmsford Public School
Creighton Road (Sudbury)	Copper Cliff Public School
Davidson Street and College Street (Sudbury)	Sudbury Secondary School
Dell Street and Bruce Avenue (Sudbury)	Queen Elizabeth II Public School
Dennie Street (Valley East)	École Notre-Dame
Dominion Drive and Lillian Street (Valley East)	Pinecrest Public School
Douglas Street and Horobin Street (Sudbury)	Princess Anne Public School
Edward Avenue North (Nickel Centre)	St. Paul the Apostle School
Edward Avenue North (Coniston)	École Notre Dame de la Merci
Fifth Avenue (Walden)	Lively District Secondary School
First Avenue (Sudbury)	Adamsdale Public School
Francis Street (Valley East)	St. Anne School
Gary Avenue (Sudbury)	Cyrill Varney Public School
Henry Street (Sudbury)	R. H. Murray Public School
Herve Street (Valley East)	Immaculate Conception School
Holland Road (Sudbury)	St. Andrew School
Hyland Drive (Sudbury)	École St-Denis
Jean Street (Sudbury)	St. David School

2010-1

THE CITY OF GREATER SUDBURY
SCHEDULE "H" TO BY-LAW 2010-1

Page 2 of 3

DESIGNATED SCHOOL BUS LOADING ZONES

(1) <u>Highway</u>	(2) <u>School or Institution</u>
Jessie Street (Onaping Falls)	Jessie Hamilton Public School
Lansdowne Street (Sudbury)	Lansdowne Public School
Leon Avenue (Sudbury)	Carl Nesbitt Public School
Lincoln Street (Capreol)	C.R. Judd Public School
Main Street - Private Parking Lot (Onaping Falls)	Larchwood Public School
Meehan Avenue (Capreol)	St. Mary School
O'Neil Dr. West (Nickel Centre)	École St-Augustin
Ramsey View Court (Sudbury)	Lockerby Composite School
Robinson Drive (Sudbury)	Corpus Christi School
Roy Street and Lamothe Street (Sudbury)	Carl A. Nesbitt Public School
St. Anthony Street (Valley East)	École St-Joseph
St. Brendan Street (Sudbury)	Alexander Public School
St. Clair Street (Sudbury)	St. Francis School
St. Thérèse Street (Valley East)	École Ste-Thérèse
Samson Street (Sudbury)	St. Michael School
School Street (Sudbury)	Copper Cliff Public School
School Street and Second Avenue (Onaping Falls)	Levack Public School
Sixth Avenue (Lively)	George Vanier Public School
Sixth Avenue (Walden)	École St-Paul
Spruce Street (Nickel Centre)	Northeastern Elementary School
Starlight Street (Sudbury)	École Félix-Ricard
Third Avenue (Sudbury)	Pius XII School

2010-1

THE CITY OF GREATER SUDBURY
SCHEDULE "H" TO BY-LAW 2010-1

Page 3 of 3

DESIGNATED SCHOOL BUS LOADING ZONES

(1) <u>Highway</u>	(2) <u>School or Institution</u>
Wembley Drive (Sudbury)	Wembley Public School
Westmount Avenue (Sudbury)	Westmount Avenue Public School
Wilfred Street (Sudbury)	École St-Pierre
William Street (Nickel Centre)	St. John School

THE CITY OF GREATER SUDBURY
SCHEDULE "I" TO BY-LAW 2010-1

PARKING METER ZONES

(1)	(2)	(3)	(4)	(5)	(6)	(7)	(8)
<u>Highway</u>	<u>Side</u>	<u>From</u>	<u>To</u>	<u>Applicable Days & Hours</u>	<u>Legal Parking Period for 5¢</u>	<u>Maximum Allowable Parking Times</u>	<u>Daily/Monthly Parking</u>
Beech Street (Sudbury)	North	15m East of Frood Road	20m West of Elgin Street	Monday to Friday (Except Statutory Holidays) 9:00 a.m. to 6:00 p.m.	3 minutes	120 minutes	No Rate
Beech Street (Sudbury)	South	Elgin Street	40m East of Elgin Street	Monday to Friday (Except Statutory Holidays) 9:00 a.m. to 6:00 p.m.	3 minutes	120 minutes	No Rate
Beech Street (Sudbury)	South	12m East of Durham Street	East End	Monday to Friday (Except Statutory Holidays) 9:00 a.m. to 6:00 p.m.	3 minutes	60 minutes	No Rate
Cedar Street (Sudbury)	North	26m East of Elgin Street	38m East of Elgin Street	Monday to Friday (Except Statutory Holidays) 9:00 a.m. to 6:00 p.m.	3 minutes	60 minutes	No Rate
Cedar Street (Sudbury)	North	34m West of Durham Street	21m West of Durham Street	Monday to Friday (Except Statutory Holidays) 9:00 a.m. to 6:00 p.m.	3 minutes	60 minutes	No Rate

THE CITY OF GREATER SUDBURY
SCHEDULE "I" TO BY-LAW 2010-1

PARKING METER ZONES							
(1)	(2)	(3)	(4)	(5)	(6)	(7)	(8)
<u>Highway</u>	<u>Side</u>	<u>From</u>	<u>To</u>	<u>Applicable Days & Hours</u>	<u>Legal Parking Period for 5¢</u>	<u>Maximum Allowable Parking Times</u>	<u>Daily/Monthly Parking</u>
Cedar Street (Sudbury)	North	32m East of Lisgar Street	45m East of Lisgar Street	Monday to Friday (Except Statutory Holidays) 9:00 a.m. to 6:00 p.m.	3 minutes	60 minutes	No Rate
Cedar Street (Sudbury)	South	16m East of Lisgar Street	47m East of Lisgar Street	Monday to Friday (Except Statutory Holidays) 9:00 a.m. to 6:00 p.m.	3 minutes	60 minutes	No Rate
Cedar Street (Sudbury)	South	26m East of Elgin Street	33m East of Elgin Street	Monday to Friday (Except Statutory Holidays) 9:00 a.m. to 6:00 p.m.	3 minutes	60 minutes	No Rate
Cedar Street (Sudbury)	South	39m West of Durham Street	19m West of Durham Street	Monday to Friday (Except Statutory Holidays) 9:00 a.m. to 6:00 p.m.	3 minutes	60 minutes	No Rate
Cedar Street (Sudbury)	South	12m East of Durham Street	66m East of Durham Street	Monday to Friday (Except Statutory Holidays) 9:00 a.m. to 6:00 p.m.	3 minutes	60 minutes	No Rate
Cedar Street (Sudbury)	South	58m West of Lisgar Street	39m West of Lisgar Street	Monday to Friday (Except Statutory Holidays) 9:00 a.m. to 6:00 p.m.	3 minutes	60 minutes	No Rate

THE CITY OF GREATER SUDBURY
SCHEDULE "I" TO BY-LAW 2010-1

PARKING METER ZONES

(1)	(2)	(3)	(4)	(5)	(6)	(7)	(8)
<u>Highway</u>	<u>Side</u>	<u>From</u>	<u>To</u>	<u>Applicable Days & Hours</u>	<u>Period for 5¢</u>	<u>Legal Parking</u>	<u>Maximum Allowable Parking Times</u>
Cedar Street (Sudbury)	South	63m West of Young Street	24m West of Young Street	Monday to Friday (Except Statutory Holidays) 9:00 a.m. to 6:00 p.m.	3 minutes	60 minutes	No Rate
Cedar Street (Sudbury)	South	47m East of Red Cross Blvd.	Brady Street	Monday to Friday (Except Statutory Holidays) 9:00 a.m. to 6:00 p.m.	3 minutes	120 minutes	No Rate
Durham Street (Sudbury)	East	Cedar Street	Massachusetts Lane	Monday to Friday (Except Statutory Holidays) 9:00 a.m. to 6:00 p.m.	3 minutes	60 minutes	No Rate
Durham Street (Sudbury)	East	Elm Street	Beech Street	Monday to Friday (Except Statutory Holidays) 9:00 a.m. to 6:00 p.m.	3 minutes	60 minutes	No Rate
Durham Street (Sudbury)	East	Larch Street	Old City Hall Lane	Monday to Friday (Except Statutory Holidays) 9:00 a.m. to 6:00 p.m.	3 minutes	60 minutes	No Rate

THE CITY OF GREATER SUDBURY
SCHEDULE "I" TO BY-LAW 2010-1

<u>PARKING METER ZONES</u>							
(1)	(2)	(3)	(4)	(5)	(6)	(7)	(8)
<u>Highway</u>	<u>Side</u>	<u>From</u>	<u>To</u>	<u>Applicable Days & Hours</u>	<u>Period for 5¢</u>	<u>Legal Parking Parking Times</u>	<u>Maximum Allowable Parking</u>
Durham Street (Sudbury)	East	Larch Street	Medina Lane	Monday to Friday 9:00 a.m. to 6:00 p.m. (Except Statutory Holidays and 9:00 a.m. to 1:00 p.m. on Remembrance Day)	3 minutes	60 minutes	No Rate
Durham Street (Sudbury)	East	Medina Lane	Elgin Street	Monday to Friday 9:00 a.m. to 6:00 p.m. (Except Statutory Holidays and 9:00 a.m. to 1:00 p.m. on Remembrance Day)	3 minutes	60 minutes	No Rate
Durham Street (Sudbury)	West	Elm Street	Beech Street	Monday to Friday (Except Statutory Holidays) 9:00 a.m. to 6:00 p.m.	3 minutes	60 minutes	No Rate
Durham Street (Sudbury)	West	Massachusetts Lane	Larch Street	Monday to Friday (Except Statutory Holidays) 9:00 a.m. to 6:00 p.m.	3 minutes	60 minutes	No Rate

THE CITY OF GREATER SUDBURY
SCHEDULE "I" TO BY-LAW 2010-1

PARKING METER ZONES

(1) <u>Highway</u>	(2) <u>Side</u>	(3) <u>From</u>	(4) <u>To</u>	(5) <u>Applicable Days & Hours</u>	(6) <u>Legal Parking Period for 5¢</u>	(7) <u>Maximum Allowable Parking Times</u>	(8) <u>Daily/Monthly Parking</u>
Durham Street (Sudbury)	West	Elgin Street	Medina Lane	Monday to Friday 9:00 a.m. to 6:00 p.m. (Except Statutory Holidays and 9:00 a.m. to 1:00 p.m. on Remembrance Day)	3 minutes	60 minutes	No Rate
Elgin Street (Sudbury)	North- East	24m Northwest of Grey Street	107m Northwest of Grey Street	Monday to Friday (Except Statutory Holidays) 9:00 a.m. to 6:00 p.m.	3 minutes	120 minutes	No Rate
Elgin Street (Sudbury)	North- East	Minto Street	61m East of Shaughnessy Street	Monday to Friday (Except Statutory Holidays) 9:00 a.m. to 6:00 p.m.	3 minutes	120 minutes	No Rate
Elgin Street (Sudbury)	Southwest and West	61m Northwest of Grey Street	Elm Street	Monday to Friday (Except Statutory Holidays) 9:00 a.m. to 6:00 p.m.	3 minutes	120 minutes	No Rate
Elgin Street (Sudbury)	West	6m North of Jesuites Lane	15m South of Beech Street	Monday to Friday (Except Statutory Holidays) 9:00 a.m. to 6:00 p.m.	3 minutes	120 minutes	No Rate

THE CITY OF GREATER SUDBURY
SCHEDULE "I" TO BY-LAW 2010-1

PARKING METER ZONES

(1) <u>Highway</u>	(2) <u>Side</u>	(3) <u>From</u>	(4) <u>To</u>	(5) <u>Applicable Days & Hours</u>	(6) <u>Legal Parking Period for 5¢</u>	(7) <u>Maximum Allowable Parking Times</u>	(8) <u>Daily/Monthly Parking</u>
Elgin Street (Sudbury)	East	22m North of Beech Street	35m North of Beech Street	Monday to Friday (Except Statutory Holidays) 9:00 a.m. to 6:00 p.m.	3 minutes	120 minutes	No Rate
Elgin Street (Sudbury)	West	21m North of Beech Street	Mackenzie Street	Monday to Friday (Except Statutory Holidays) 9:00 a.m. to 6:00 p.m.	3 minutes	120 minutes	No Rate
Elm Street (Sudbury)	North	26m East of Alder Street	Lorne Street	Monday to Friday (Except Statutory Holidays) 9:00 a.m. to 6:00 p.m.	3 minutes	120 minutes	No Rate
Elm Street (Sudbury)	South	26m East of Alder Street	122m West of Lorne Street	Monday to Friday (Except Statutory Holidays) 9:00 a.m. to 6:00 p.m.	3 minutes	120 minutes	No Rate
Frood Road (Sudbury)	West	30m North of Elm Street	62.2m South of Beech Street	Monday to Friday (Except Statutory Holidays) 9:00 a.m. to 6:00 p.m.	3 minutes	120 minutes	No Rate
Frood Road (Sudbury)	West	74.7m North of Elm Street	9m South of Beech Street	Monday to Friday (Except Statutory Holidays) 9:00 a.m. to 6:00 p.m.	3 minutes	120 minutes	No Rate

THE CITY OF GREATER SUDBURY
SCHEDULE "I" TO BY-LAW 2010-1

<u>PARKING METER ZONES</u>							
(1)	(2)	(3)	(4)	(5)	(6)	(7)	(8)
<u>Highway</u>	<u>Side</u>	<u>From</u>	<u>To</u>	<u>Applicable Days & Hours</u>	<u>Legal Parking Period for 5¢</u>	<u>Maximum Allowable Parking Times</u>	<u>Daily/Monthly Parking</u>
Grey Street (Sudbury)	West	21m South of Brady Street	54m South of Brady Street	Monday to Friday 9:00 a.m. to 6:00 p.m. (except Statutory Holidays and 9:00 a.m. to 1:00 p.m. on Remembrance Day)	3 minutes	60 minutes	No Rate
Hartman Avenue (Sudbury)	Both	Elm Street	Pine Street	Monday to Friday (Except Statutory Holidays) 9:00 a.m. to 6:00 p.m.	3 minutes	120 minutes	No Rate
Larch Street (Sudbury)	North	9m East of Young Street	52m East of Young Street	Monday to Friday (Except Statutory Holidays) 9:00 a.m. to 6:00 p.m.	3 minutes	120 minutes	No Rate
Larch Street (Sudbury)	North	Elgin Street	Durham Street	Monday to Friday (Except Statutory Holidays) 9:00 a.m. to 6:00 p.m.	3 minutes	120 minutes	No Rate
Larch Street (Sudbury)	North	Durham Street	Minto Street	Monday to Friday 9:00 a.m. to 6:00 p.m. (Except Statutory Holidays and 9:00 a.m. to 1:00 p.m. on Remembrance Day)	3 minutes	120 minutes	No Rate

THE CITY OF GREATER SUDBURY
SCHEDULE "I" TO BY-LAW 2010-1

PARKING METER ZONES

(1)	(2)	(3)	(4)	(5)	(6)	(7)	(8)
<u>Highway</u>	<u>Side</u>	<u>From</u>	<u>To</u>	<u>Applicable Days & Hours</u>	<u>Legal Parking Period for 5¢</u>	<u>Maximum Allowable Parking Times</u>	<u>Daily/Monthly Parking</u>
Larch Street (Sudbury)	North	Solidarity Lane	Brady Street	Monday to Friday (Except Statutory Holidays) 9:00 a.m. to 6:00 p.m.	3 minutes	120 minutes	No Rate
Larch Street (Sudbury)	North	Minto Street	Young Street	Monday to Friday 9:00 a.m. to 6:00 p.m. (Except Statutory Holidays and 9:00 a.m. to 1:00 p.m. on Remembrance Day)	3 minutes	120 minutes	No Rate
Larch Street (Sudbury)	South	Minto Street	Young Street	Monday to Friday 9:00 a.m. to 6:00 p.m. (Except Statutory Holidays and 9:00 a.m. to 1:00 p.m. on Remembrance Day)	3 minutes	120 minutes	No Rate
Larch Street (Sudbury)	South	Elgin Street	Lisgar Street	Monday to Friday 9:00 a.m. to 6:00 p.m. (Except Statutory Holidays and 9:00 a.m. to 1:00 p.m. on Remembrance Day)	3 minutes	120 minutes	No Rate

THE CITY OF GREATER SUDBURY
SCHEDULE "I" TO BY-LAW 2010-1

PARKING METER ZONES

(1)	(2)	(3)	(4)	(5)	(6)	(7)	(8)
<u>Highway</u>	<u>Side</u>	<u>From</u>	<u>To</u>	<u>Applicable Days & Hours</u>	<u>Legal Parking Period for 5¢</u>	<u>Maximum Allowable Parking Times</u>	<u>Daily/Monthly Parking</u>
Lisgar Street (Sudbury)	Both	Elm Street	Larch Street	Monday to Friday (Except Statutory Holidays) 9:00 a.m. to 6:00 p.m.	3 minutes	60 minutes	No Rate
Mackenzie St. (Sudbury)	South	Evergreen St.	Elgin Street	Monday to Friday (Except Statutory Holidays) 9:00 a.m. to 6:00 p.m.	3 minutes	120 minutes	No Rate
Parking Lot (49 Elgin Street) at the Southwest corner of Elm and Elgin Street on land particularly described as part of Part1, Parts 2 – 4 inclusive, Plan 53R-16518 being part of Lots 5 and 6, Conc. 3, Twp. of Mckim, known as the <u>Market Square Lot</u>							
				Monday to Friday (Except Statutory Holidays) 9:00 a.m. to 6:00 p.m.	3 minutes	120 minutes	No Rate

THE CITY OF GREATER SUDBURY
SCHEDULE "I" TO BY-LAW 2010-1

PARKING METER ZONES

(1)	(2)	(3)	(4)	(5)	(6)	(7)	(8)
<u>Highway</u>	<u>Side</u>	<u>From</u>	<u>To</u>	<u>Applicable Days & Hours</u>	<u>Legal Parking Period for 5¢</u>	<u>Maximum Allowable Parking Times</u>	<u>Daily/Monthly Parking</u>
Parking Lot (27 Larch Street) at the Southeast corner of Larch Street and Elgin Street on land more particularly described as the whole of Lot 40 and 41, Block "A", Plan 3-S							
				Monday to Friday (Except Statutory Holidays) 9:00 a.m. to 6:00 p.m.	3 minutes	120 minutes	No Rate
Parking Lot (110 Larch Street) at the Northeast corner of Lisgar and Larch Street, on land particularly described as Part of Lot 56, Plan 3-S, being Instrument #106590, Lot 5, Conc. 3, Twp. of McKim							
				Monday to Friday (Except Statutory Holidays) 9:00 a.m. to 6:00 p.m.	3 minutes	120 minutes	No Rate
Parking Lot on the north side of Medina Lane on land particularly described as part of Grey Street (unopened) abutting Instrument #81426							
				Monday to Friday (Except Statutory Holidays and 9:00 a.m. to 1:00 p.m. on Remembrance Day) 9:00 a.m. to 6:00 p.m.	3 minutes	120 minutes	No Rate

THE CITY OF GREATER SUDBURY
SCHEDULE "I" TO BY-LAW 2010-1

PARKING METER ZONES

(1)	(2)	(3)	(4)	(5)	(6)	(7)	(8)
<u>Highway</u>	<u>Side</u>	<u>From</u>	<u>To</u>	<u>Applicable Days & Hours</u>	<u>Legal Parking Period for 5¢</u>	<u>Maximum Allowable Parking Times</u>	<u>Daily/Monthly Parking</u>
Parking Lot (158 Minto Street) on Southeast side of Brady and Minto Streets on land particularly described as Lot 226, Plan 2-S, Lot 5, Conc. 3, Twp. of McKim, known as the <u>Arena Annex Lot</u>				Monday to Friday 9:00 a.m. to 6:00 p.m. (Except Statutory Holidays and 9:00 a.m. to 1:00 p.m. on Remembrance Day)	3 minutes	120 minutes	\$.50 each ½ hour \$ 5.00 daily \$ 50.00 monthly
Red Cross Boulevard (Sudbury)	East	Cedar Street	Dead-end at Larch Street	Monday to Friday (Except Statutory Holidays) 9:00 a.m. to 6:00 p.m.	3 minutes	120 minutes	No Rate
Shaughnessy Street (Sudbury)	West	Brady Street	23m North of Van Horne Street	Monday to Friday 9:00 a.m. to 6:00 p.m. (Except Statutory Holidays and 9:00 a.m. to 1:00 p.m. on Remembrance Day)	3 minutes	120 minutes	No Rate

THE CITY OF GREATER SUDBURY
SCHEDULE "J" TO BY-LAW 2010-1

Page 1 of 6

EXCESS LOADS

Parts of Highways Excepted

(1) <u>Highway</u>	(2) <u>From</u>	(3) <u>To</u>
Balsam Street (Sudbury)	Old Highway 17 (M.R. 55) (Sudbury)	Godfrey Drive
Barry Downe Road (Sudbury)	LaSalle Boulevard	South End
Beatty Street (Sudbury)	Elm Street	Frood Road
Beech Street (Sudbury)	Durham Street	Frood Road
Big Nickel Road (Sudbury)	Lorne Street	Elm Street
Bloor Street (Capreol)	Young Street	Front Street
Brady Street (Sudbury)	Douglas Street	Lloyd Street
Cedar Street (Sudbury)	Paris Street	Brady Street
Chalmers Street (Sudbury)	Falconbridge Highway	South End
Church Street (Nickel Centre)	Falconbridge Highway	Pine Street
Côté Boulevard (Valley East)	East Limit, Notre Dame Street	Radar Road
Dell Street (Sudbury)	Notre Dame Avenue	Boivin Avenue
Dennie Street (Capreol)	Meehan Avenue	Sellwood Avenue
Douglas Street (Sudbury)	Regent Street	Brady Street
Duhamel Road (Walden)	Old Highway 17 (M.R. 55)	South End
Durham Street (Sudbury)	Elgin Street	Beech Street
Edward Avenue South (Nickel Centre)	Government Road	Smelter Road
Elgin Street (Sudbury)	Minto Street	Elm Street
Elisabella Street (Sudbury)	LaSalle Boulevard	South End

THE CITY OF GREATER SUDBURY
SCHEDULE "J" TO BY-LAW 2010-1

Page 2 of 6

EXCESS LOADS

Parts of Highways Excepted

(1) <u>Highway</u>	(2) <u>From</u>	(3) <u>To</u>
Elm Street (Sudbury)	Notre Dame Avenue	Old City Limits
Elm Street West (M.R. 35)(Sudbury)	Old City Limits	Old Highway 144 (M.R. 35)
Falconbridge Highway (Sudbury, Nickel Centre)	Kingsway	Highway 541A (M.R. 89)
Fielding Street (Walden)	Old Highway 17 (M.R. 55)	Fielding Road (Walden)
Ford Street (Rayside-Balfour Avenue)	Highway 634 (M.R. 15)	Radisson
Foundry Street (Sudbury)	LaSalle Boulevard	South End
Frobisher Street (Sudbury)	Falconbridge Highway	East End
Front Street (Capreol) Street	Bloor Street	Lakeshore
Garrow Road (Sudbury) Street	Balsam Street	Serpentine
Garson-Coniston Road (Nickel Centre) Highway	Highway 17	Falconbridge
Godfrey Drive (Sudbury)	Power Street	Cliff Street
Gordon Lake Road (Onaping Falls)	Highway 144	South End
Government Road (Nickel Centre) Avenue	Edward Avenue	Second
Hanna Avenue (Capreol)	Young Street	Dennie Street
Herold Drive (Sudbury)	Green Avenue	East End

THE CITY OF GREATER SUDBURY
SCHEDULE "J" TO BY-LAW 2010-1

Page 3 of 6

EXCESS LOADS

Parts of Highways Excepted

(1) <u>Highway</u>	(2) <u>From</u>	(3) <u>To</u>
Highway 69 (M.R. 84) (Capreol/Valley East)	Côté Boulevard (Valley East)	Dennie Street (Capreol)
Highway 69 (M.R. 80) (Valley East) Street	Turner Avenue	Notre Dame (Valley East)
Highway 541 (M.R. 86) (Nickel Centre) Road	Falconbridge Highway	Poupore East
Highway 541A (M.R. 89) (Nickel Centre) Drive	Skead Road	Longyear
Highway 544 (M.R. 8) (Onaping Falls) South	Highway 144	Third Avenue
Highway 634 (M.R. 15) (Valley East)	Main Street (Highway 634) (M.R. 15)	Highway 69
Highway 634 (M.R. 15) (Rayside-Balfour) (Highway 634)	Highway 144	Main Street
Hill Street (Nickel Centre)	Highway 17 East	Highway 537
Industrial Road (Rayside-Balfour)	Highway 634 (M.R. 15)	East End
Kelly Lake Road (Sudbury)	Lorne Street	Copper Street
King Street (Sudbury) Avenue	Notre Dame Avenue	Whissell
Kingsway (Sudbury)	Lloyd Street	Highway 17 East
Lapointe Street (Sudbury)	Elisabella Street	South End
Larch Street (Sudbury)	Elgin Street	Brady Street
LaSalle Boulevard (Sudbury)	Elm Street	East End
Leroux Street (Rayside-Balfour)	Highway 144	South End

THE CITY OF GREATER SUDBURY
SCHEDULE "J" TO BY-LAW 2010-1

Page 4 of 6

EXCESS LOADS

Parts of Highways Excepted

(1) <u>Highway</u>	(2) <u>From</u>	(3) <u>To</u>
Levack Drive (Onaping Falls)	Third Avenue	First Avenue
Lloyd Street (Sudbury)	Notre Dame Avenue	Kingsway
Long Lake Road (Sudbury)	Dew Drop Road	Regent Street
Longyear Drive (M.R. 89) (Nickel Centre)	Highway 541A (M.R. 89)	Mine Gate
Lorne Street (Sudbury)	Kelly Lake Road	Elm Street
Magill Street (Walden)	Old Highway 17 (M.R. 55)	North End
Main Street (Walden)	Old Highway 17 (M.R. 55)	Highway 144
Maley Drive (Nickel Centre)	National Street	East End
Marcus Street (Sudbury)	Barry Downe Road	East End
Martindale Road (Sudbury)	Ontario Street	Lorne Street
McLeod Street (Sudbury)	Ontario Street	Regent Street
Michael Street (Rayside-Balfour)	Highway 144	Aurore Street
Mine Road (Nickel Centre)	Pine Street	Mine Gate
Mine Road (M.R. 80) (Onaping Falls)	Third Avenue South (M.R. 8)	Warsaw Road
Mumford Drive (Walden)	Duhamel Road	South End
National Street (Nickel Centre)	Maley Drive	North End
New Cobden Road (Onaping Falls) Road	Highway 144	Simmons
Nickel Street (Onaping Falls)	Riverview Avenue	Third Avenue
Noront Road (Walden)	Old Highway 17 (M.R. 55)	West End
Notre Dame Avenue (Sudbury)	Elm Street/Lloyd Street	Turner Avenue

THE CITY OF GREATER SUDBURY
SCHEDULE "J" TO BY-LAW 2010-1

Page 5 of 6

EXCESS LOADS

Parts of Highways Excepted

(1) <u>Highway</u>	(2) <u>From</u>	(3) <u>To</u>
Notre Dame Avenue (Rayside-Balfour) 144	Old Highway 144 (South) (M.R. 21)	Old Highway (North) (M.R.21)
Notre Dame Street (Valley East)	South limit, Côté Boulevard	Onwatin Lake Road
Old Highway 17 (M.R. 55) (Sudbury)	Kelly Lake Road	Highway 17 (Westerly)
Old Highway 144 (M.R. 35) (Sudbury/Rayside-Balfour)	Elm Street West (M.R. 35)	Highway 634 (M.R. 15)
O'Neil Drive (Nickel Centre)	Donnelly Drive	Falconbridge Highway
Ontario Street (Sudbury)	Martindale Road	McLeod Street
Paris Street (Sudbury)	Regent Street	Elm Street/Lloyd Street
Pine Street (Nickel Centre)	Church Street	Mine Road
Power Street (Sudbury)	Old Highway 17 (M.R. 55)	Balsam Street
Radar Road (Nickel Centre & Valley East) (M.R. 86)	Côté Boulevard	Highway 541
Radison Avenue (Rayside-Balfour)	Highway 634 (M.R. 15)	North End
Ramsey Lake Road (Sudbury) Drive	Paris Street	Kirkwood
Regent Street (Sudbury)	Highway 17	Elm Street
Rink Street (Sudbury)	Subway Street	East Limit
Second Avenue (Nickel Centre)	Highway 17	Government Road

THE CITY OF GREATER SUDBURY
SCHEDULE "J" TO BY-LAW 2010-1

Page 6 of 6

EXCESS LOADS

Parts of Highways Excepted

(1) <u>Highway</u>	(2) <u>From</u>	(3) <u>To</u>
Sellwood Avenue (Capreol)	Dennie Street	Foch Street
Serpentine Street (Sudbury)	Godfrey Street	Garrow Street
Simons Road (Onaping Falls /Rayside-Balfour)	Dump Road	1.5 km east of New Cobden Road
Spruce Street (Nickel Centre)	Falconbridge Road	Church Street
Stull Street (Capreol)	Sellwood Street	Glenn Street
Subway Street (Sudbury)	Serpentine Street	Rink Street
Third Avenue South (M.R. 8) (Onaping Falls)	Highway 544 (M.R. 8)	Mine Road
Vagnini Court (Walden)	Mumford Drive	West End
Van Horne Street (Sudbury)	Minto Street	Paris Street
Westbourne Street (Sudbury)	Falconbridge Highway	South End
Westmount Avenue (Sudbury)	Barry Downe Road	Attlee Avenue
Yorkshire Drive (Valley East)	Highway 69 (M.R. 55)	West End
Young Street (Capreol)	Front Street	Hanna Avenue

THE CITY OF GREATER SUDBURY
SCHEDULE "K" TO BY-LAW 2010-1
"U" TURNS PROHIBITED

Page 1 of 1

Location

Albert Street at Landry Street (Rayside)
Birch Street at Church Street (Nickel Centre)
Birch Street at Desjardins Street (Nickel Centre)
Birch Street at Spruce Street (Nickel Centre)
Birch Street at Wilfred Street (Nickel Centre)
Church Street at Birch Street (Nickel Centre)
Elm Street between Lisgar Street and Durham Street (Sudbury)
Elm Street at Eyre Street (Sudbury)
Elm Street at Lisgar Street (Sudbury)
Errington Avenue at Gratton Street (Rayside)
Main Street at Lawrence Street (Rayside)

THE CITY OF GREATER SUDBURY
SCHEDULE "L" TO BY-LAW 2010-1

Page 1 of 3

TURNS PROHIBITED

(1) <u>Highway</u>	(2) <u>Direction of Travel</u>	(3) <u>Direction</u>	(4) <u>Time and/or Days</u>
Barry Downe Road (Sudbury)	North	Right turn to Kingsway	Anytime on Red Signal
Brady Street (Sudbury)	East	Left turn to Mulligan Lane	Anytime
Brady Street (Sudbury)	Northeast	Right turn to Broadway Street	Anytime
Brady Street (Sudbury)	Southwest	Left turn to Douglas Street	Anytime
Brady Street (Sudbury)	West	Left turn to Grey Street	Anytime
Brady Street (Sudbury)	North	Left turn to Lloyd Street	Anytime
Broadway Street (Sudbury)	North	Left turn to Brady Street	Anytime
College Street (Sudbury)	South	Left turn to Elm Street	Anytime
Elm Street (Sudbury)	East	Left turn to Durham Street	7:00 a.m.- 7:00 p.m.
Elm Street (Sudbury)	East	Left turn to Frood Road	Anytime
Elm Street (Sudbury)	West	Left turn to Elgin Street	3:00 p.m. - 6:00 p.m. Monday to Friday both inclusive
Elm Street (Sudbury)	East	Left turn to Elgin Street	7:00 a.m. – 7:00 p.m.
Grey Street (Sudbury)	North	Left turn to Brady Street	Anytime

THE CITY OF GREATER SUDBURY
SCHEDULE "L" TO BY-LAW 2010-1

Page 2 of 3

URNS PROHIBITED

(1) <u>Highway</u>	(2) <u>Direction of Travel</u>	(3) <u>Direction</u>	(4) <u>Time and/or Days</u>
Haig Street (Sudbury)	East	Left turn to Lorne Street	Anytime
Lloyd Street (Sudbury)	East	Left turn to Matthew Street	7:00 a.m. – 7:00 p.m.
Lorne Street (Sudbury)	East	Right turn to Martindale Road	Anytime on Red Signal or during Rail Pre-Empt
Lorne Street (Sudbury)	North	Left turn to Elm Street	Anytime
Lorne Street (Sudbury)	North	Right turn to Douglas Street	Anytime during Rail Pre-Empt
Lorne Street (Sudbury)	Northeast	Left turn to Haig Street	Anytime
Lorne Street (Sudbury)	Northeast	Left turn to Regent Street	3:00 p.m. – 6:00 p.m. Monday to Friday both inclusive
Lorne Street (Sudbury)	Northeast	Right turn to Regent Street	Anytime during Rail Pre-Empt
Lorne Street (Sudbury) (Sudbury)	South	Left turn to Douglas Street	Anytime during Rail Pre-Empt
Lorne Street (Sudbury)	West	Left turn to Martindale Road	Anytime during Rail Pre-Empt
Ontario Street (Sudbury)	East	Left turn to Regent Street	Anytime during Rail Pre-Empt
Regent Street (Sudbury)	North	Left turn to Lorne Street	Anytime

THE CITY OF GREATER SUDBURY
SCHEDULE "L" TO BY-LAW 2010-1

Page 3 of 3

TURNS PROHIBITED

(1) <u>Highway</u>	(2) <u>Direction of Travel</u>	(3) <u>Direction</u>	(4) <u>Time and/or Days</u>
Regent Street (Sudbury)	North	Left turn to Ontario Street	Anytime
Regent Street (Sudbury)	North	Right turn to Riverside Drive	Anytime on Red Signal
Riverside Drive (Sudbury)	West	Right turn to Regent Street	Anytime during Rail Pre-Empt
St. Jerome (Sudbury)	South	Left turn to LaSalle Boulevard	2:00 p.m.- 6:00 p.m.
Van Horne Street (Sudbury)	Southwest	Left turn to Elgin Street	Anytime
Victoria Street (Nickel Centre)	South	Left turn to Devuona Street	All Times
Young Street (Sudbury)	South	Right turn to Cedar Street	Anytime on Red Signal

THE CITY OF GREATER SUDBURY

Page 1 of 1

SCHEDULE "M" TO BY-LAW 2010-1

ONE-WAY STREETS

<u>(1)</u> <u>Highway</u>	<u>(2)</u> <u>From</u>	<u>(3)</u> <u>To</u>	<u>(4)</u> <u>Direction</u>
Bloor Street (Capreol)	Young Street	Front Street	Westerly
Cedar Street (Sudbury)	Brady Street	Elgin Street (With the exception of public transit vehicles exiting the transit terminal at the location specified on Schedule "N-1" and proceeding westbound onto Young Street)	Westerly
Cross Street (Sudbury)	Douglas Street	Riverside Drive	Southerly
Devuona Street (Nickel Centre)	Birch Street	Orell Street	Westerly
Durham Street (Sudbury)	Elgin Street	Beech Street	Northerly
Evergreen Street (Sudbury)	Frood Road	MacKenzie Street	Easterly
Fir Lane (Sudbury)	Frood Road	Elgin Street	Easterly
Fraser Avenue (Onaping Falls)	Old Highway 544	Fraser Avenue	Northwesterly from Old Highway 544
Front Street (Capreol)	Bloor Street	Young Street	Westerly
Jesuites Lane (Sudbury)	40m East of Elgin Street	Durham Street	Easterly
Kathleen Street (Sudbury)	Frood Road	Beatty Street	Southwesterly
Lakeshore Drive (Capreol)	Young Street	Front Street	Westerly
Larch Street (Sudbury)	Elgin Street	Brady Street	Easterly
Mabel Avenue (Sudbury)	Mabel Avenue	Suffolk Lane	Easterly
Mary Street (Nickel Centre)	Orell Street	Orell Street	Easterly
Mulligan Lane (Sudbury)	Brady Street	Entrance Durham Street Municipal Parking Lot	Northerly
O'Neil Drive East (Nickel Centre)	Penman Avenue	30m East	Westerly
Ontario Street (Sudbury)	Regent Street South	Douglas Street	Easterly
Young Street (Capreol)	Front Street	Lakeshore Drive	Easterly

THE CITY OF GREATER SUDBURY

Page 1 of 33

SCHEDULE "N" TO BY-LAW 2010-1

THROUGH HIGHWAYS

<u>(1)</u> <u>Highway</u>	<u>(2)</u> <u>From</u>	<u>(3)</u> <u>To</u>
"A" Street (Walden)	North Limit, Second Avenue	South Limit, Sixth Avenue
Abigail Court (Sudbury)	West Limit, Beaumont Avenue	West End
Addy Crescent (Valley East)	South Limit, Mederic Street West	South Limit, Mederic Street East
Agincourt Avenue (Sudbury)	North Limit, Woodbine Avenue	North End
Agnes Street (Walden)	South Limit, Old Highway 17	South Limit, Jacob Street
Albinson Street (Sudbury)	North Limit, Douglas Street	North Limit, Victoria Street
Aldege Street (Rayside)	South Limit, Notre Dame Street	North Limit, Laurier Street
Alexander Street (Sudbury)	East Limit, Somers Street	West Limit, Madeleine Avenue
Alexandre Street (Valley East)	East Limit, Old Highway 69	West Limit, Fernand Avenue
Algonquin Road (Sudbury)	South Limit, Regent Street	North Limit, Cavendish Court
Algonquin Road (Sudbury)	South Limit, Cavendish Court	North Limit, Countryside Drive
Algonquin Road (Sudbury)	South Limit, Regent Street	East Limit, Rockwood Drive
Alice Street (Sudbury)	East Limit, Long Lake Road	East End
Allan Street (Nickel Centre)	East End, Bancroft Drive	West Limit, Edward Avenue
Anderson Drive (Walden)	West Limit, Main Street	East Limit, Woodland Avenue
Anna Street (Rayside)	West Limit, Anna Street	West Limit, Errington Avenue
Anton Avenue (Valley East)	North Limit	South Limit
Arlington Drive (Onaping Falls)	West Limit, Houle Avenue	East Limit, Pine Court
Arlington Drive (Onaping Falls)	West Limit, Lionel Avenue	East Limit, Roberta Avenue
Arlington Drive (Onaping Falls)	West Limit, Pine Court	East Limit, Lionel Avenue
Armand Street (Valley East)	East Limit, Notre Dame Avenue	West Limit, Odile Street
Armstrong Street (Sudbury)	North Limit, Hunter Street	East Limit, Highway 69

THE CITY OF GREATER SUDBURY
SCHEDULE "N" TO BY-LAW 2010-1
THROUGH HIGHWAYS

(1) <u>Highway</u>	(2) <u>From</u>	(3) <u>To</u>
Arnold Street (Sudbury)	West Limit, Regent Street	South End
Arthur Street (Sudbury)	South Limit, Lasalle Boulevard	North Limit, Dublin Street
Attlee Avenue (Sudbury)	North Limit, Gemmell Street	South Limit, Hawthorne Drive
Attlee Avenue (Sudbury)	North Limit, Hawthorne Drive	South Limit, LaSalle Boulevard
Attlee Avenue (Sudbury)	North Limit, LaSalle Boulevard	North End
Attlee Avenue (Sudbury)	North Limit, Westmount Avenue	South Limit, Gemmell Street
Auger Avenue (Sudbury)	North Limit, Hawthorne Drive	South Limit, LaSalle Boulevard
Auger Avenue (Sudbury) Highway	South Limit, Gemmell Street	West Limit, Falconbridge
Auger Avenue (Sudbury)	South Limit, Hawthorne Drive	North Limit, Gemmell Street
Autumnwood Crescent (Sudbury)	North Limit, Bancroft Drive (West Leg)	North Limit, Bancroft Drive (East Leg)
"B" Street (Walden)	South Limit, Tenth Avenue	North Limit, Sixth Avenue
Balsam Street (Sudbury)	East Limit, Godfrey Drive	North Limit, Highway 17
Bancroft Drive (Sudbury)	West Limit, Bellevue Avenue	West Limit, Fourth Avenue
Bancroft Drive (Sudbury)	East Limit, Fourth Avenue	West Limit, Moonlight Avenue
Bancroft Drive (Sudbury)	South Limit, Kingsway	North Limit, Bellevue Avenue
Bancroft Drive (Sudbury and Nickel Centre)	East Limit, Moonlight Avenue	West End, Allan Street
Barry Downe Road (Sudbury)	South Limit	North Limit, Maley Drive
Bay Street (Walden)	North Limit, Old Highway 17	East Limit, Fairbank Lake Road
Beatrice Crescent (Sudbury)	South Limit, Hawthorne Drive	South Limit, Attlee Avenue
Beatty Street (Sudbury)	North Limit, Kathleen Street	North Limit, Elm Street
Beaver Avenue (Valley East)	South Limit, Old Highway 69	South End
Belanger Street (Rayside)	South Limit, Main Street	South Limit, Bridge Street
Belisle Drive (Valley East)	South Limit, Old Highway 634	North Limit, Valleyview Road

THE CITY OF GREATER SUDBURY

SCHEDULE "N" TO BY-LAW 2010-1

THROUGH HIGHWAYS

(1) <u>Highway</u>	(2) <u>From</u>	(3) <u>To</u>
Bellevue Avenue (Sudbury)	South Limit, Howey Drive	North Limit, Bancroft Drive
Big Nickel Mine Road (Sudbury)	Old Highway 17	South Limit, Elm Street
Birch Street (Nickel Centre)	West Limit, Church Street	South Limit, Cedar Street
Birch Street (Nickel Centre)	Southwest Limit, East Street	Southwest Limit, Highway 17
Bishop Road (Rayside)	East Limit, Highway 144	East Limit, Perreault Drive
Black Lake Road (Walden)	South Limit, Old Highway 17	West Limit, Kantola Road
Bloor Street (Sudbury)	East Limit, MacKenzie Street	East End
Bloor Street (Capreol)	North Limit, Young Street	West End
Bodson Drive (Valley East)	East Limit	West Limit
Boland Avenue (Sudbury)	West Limit, Paris Street	East Limit, Dunvegan Court
Bond Street (Sudbury)	East Limit, Notre Dame Avenue	West Limit, Percy Avenue
Bonnie Drive (Walden)	East Limit, Deborah Street	West Limit, Mikkola Road
Bouchard Street (Sudbury)	West Limit, Southview Drive	West Limit, Regent Street
Boundary Road (Walden)	South Limit, Fen Road	South Limit, Ronka Road
Brady Street (Sudbury)	South Limit, Douglas Street	Lloyd Street
Brenda Avenue (Valley East)	North Limit, Lynn Street	North End
Brenda Drive (Sudbury)	South Limit, Moonrock Avenue	North Limit, St. Charles Lake Road (East Intersection)
Briar Avenue (Sudbury)	North Limit, Madison Avenue	North End
Bridge Street (Rayside)	East Limit, Marion Street	East Limit, Belanger Street
Brierwood Court (Sudbury)	West Limit, Kelly Lake Road	West End
Broadway Street (Sudbury)	South Limit, Brady Street	South Limit, Riverside Drive
Brookfield Avenue (Sudbury)	South End	North Limit, Hudson Street
Brookside Road (Rayside)	West Limit, St. Onge Street	East Limit, St. Onge Street
Brookside Road (Rayside)	West Limit, Errington Avenue	East Limit, St. Onge Street

THE CITY OF GREATER SUDBURY

SCHEDULE "N" TO BY-LAW 2010-1

THROUGH HIGHWAYS

<u>(1)</u> <u>Highway</u>	<u>(2)</u> <u>From</u>	<u>(3)</u> <u>To</u>
Bruce Avenue (Sudbury)	North Limit, Dell Street	West Limit, Cambrian Drive
Burton Avenue (Sudbury)	North Limit, Jean Street	East Limit, Frood Road
Byng Street (Sudbury)	North Limit, Lorne Street	North Limit, Buchanan Street
"C" Street (Walden)	South Limit, Tenth Avenue	North Limit, Sixth Avenue
Camamor Court (Sudbury)	North Limit, Randolph Street	North End
Cambrian Drive (Sudbury)	North Limit, Morin Avenue	West Limit, Notre Dame Avenue
Campeau Street (Valley East)	East Limit, Old Highway 69	East End
Canterbury Street (Sudbury)	East Limit, St. Andrew's Road	West Limit, Westmount Avenue
Capreol Lake Road (Valley East)	East Limit, Old Highway 69	North End
Cardinal Court (Sudbury)	East Limit, Montrose Avenue	South Limit, Grandview Boulevard
Carina Drive (Valley East)	North Limit, Armand Street	East Limit, Notre Dame Avenue
Carmelo Avenue (Sudbury)	North Limit, LaSalle Boulevard	North End
Carmen Street (Sudbury)	South Limit, LaSalle Boulevard	South End
Carol Street (Valley East)	West Limit, Old Highway 69	East Limit, Suzanne Street
Caroline Avenue (Valley East)	North Limit, Madeleine Crescent at the South Limit	South Limit, Lapointe Street
Caruso Street (Nickel Centre)	West Limit, Edward Avenue North	West Limit
Caswell Drive (Sudbury)	East Limit, Regent Street	East End
Cavendish Court (Sudbury)	East Limit, Algonquin Road	South Limit
Cedar Street (Sudbury)	East Limit, Paris Street	West Limit, Brady Street
Cedargreen Drive (Nickel Centre)	North Limit, Falconbridge Highway	North Limit, Ashgrove Street
Centennial Road (Valley East)	South Limit, Old Highway 69	South End
Charette Avenue (Rayside)	North Limit, Hill Street	South Limit, Fitzgerald Street

THE CITY OF GREATER SUDBURY

SCHEDULE "N" TO BY-LAW 2010-1

THROUGH HIGHWAYS

<u>(1)</u> <u>Highway</u>	<u>(2)</u> <u>From</u>	<u>(3)</u> <u>To</u>
Charette Avenue (Rayside)	North Limit, Highway 144	South Limit, Hill Street
Charlotte Street (Sudbury)	East Limit, Martindale Road	South Limit, McLeod Street
Charlotte Street (Sudbury)	North Limit, Bank Street	South Limit, McLeod Street
Chelsey Drive (Valley East)	East Limit, Heritage Boulevard	East End
Chenier Street (Valley East)	South Limit, Côté Boulevard	North Limit, Eva Street
Chinaberry Drive (Walden)	North Limit, Niemi Road	North End
Church Street (Nickel Centre)	Falconbridge Highway	South Limit, Pine Street
Churchill Avenue (Sudbury)	Northwest Limit, Falconbridge Highway	South Limit, Gemmell Street
Churchill Avenue (Sudbury)	North Limit, Gemmell Street	South Limit, Hawthorne Drive
Clinton Avenue (Sudbury)	North Limit, King Street	North End
Clinton Avenue (Sudbury)	North Limit, Bond Street	South Limit, King Street
Cochrane Street (Sudbury)	Mont Adam Street	Kingsway
Colette Street (Valley East)	West Limit, Lafontaine Street	West End
College Street (Sudbury)	North Limit, Baker Street	South Limit, Kathleen Street
College Street (Sudbury)	North Limit, Elm Street	South Limit, Baker Street
Collins Drive (Sudbury)	West Limit, Balsam Street	East Limit, Orford Street
Collins Drive (Sudbury)	West Limit, Orford Street	East Limit, Power Street
Concession Street (Nickel Centre)	East Limit, Second Avenue	East Limit, Emery Avenue
Copper Street (Sudbury)	North Limit, Zinc Street	Martindale Road
Copper Street (Sudbury)	North Limit, Kelly Lake Road	South Limit, Zinc Street
Coronation Boulevard (Walden)	North Limit	South Limit, Sixth Avenue
Corsi Hill (Sudbury)	East Limit, Copper Street	West and North Limit
Côté Avenue (Rayside)	North Limit, Highway 144	South Limit, Hill Street
Côté Avenue (Rayside)	North Limit, Hill Street	South Limit, Fitzgerald Street

THE CITY OF GREATER SUDBURY

SCHEDULE "N" TO BY-LAW 2010-1

THROUGH HIGHWAYS

<u>(1)</u> <u>Highway</u>	<u>(2)</u> <u>From</u>	<u>(3)</u> <u>To</u>
Côté Avenue (Rayside)	North Limit, Fitzgerald Street	South Limit, St. Joseph Street
Côté Avenue (Rayside)	North Limit, St. Joseph Street	South Limit, Main Street
Côté Boulevard (Valley East)	East Limit, Old Highway 634	East End
Côté Boulevard (Valley East)	East Limit, Notre Dame Avenue	East Limit, Old Highway 69
Coulson Street (Capreol)	South Limit, Hemlock Street	North Limit, Hanna Avenue South
Coulson Street (Capreol)	South East Limit, Hanna Avenue North	North Limit, Meehan Avenue
Coulson Street (Capreol)	South East Limit, Meehan Avenue	North Limit, Hemlock Street
Country Club Drive (Rayside-Balfour)	West Limit, Rayside Avenue	North End
Countryside Drive (Sudbury)	East Limit, Countryside Drive	West Limit, Blyth Road
Courtemanche Street (Valley East)	East Limit, Old Highway 69	North Limit, Lakeshore Drive
Creighton Road (Sudbury)	West Limit, Godfrey Drive	West Limit, School Street
Crescent Avenue (Capreol)	North Limit, Young Street	West Limit, Dennie Street
"D" Street (Walden)	South Limit, Ninth Avenue	North Limit, Sixth Avenue
Danforth Avenue (Sudbury)	North Limit, Gemmell Street	South Limit, Hawthorne Drive
Danforth Avenue (Sudbury)	North Limit, Barrington Street	South Limit, Gemmell Street
David Street (Rayside)	South Limit, Bridge Street	South End
Dean Avenue (Sudbury)	North Limit, Lorne Street	North Limit, Mary Street
Decou Road (Walden)	West Limit, Turbine Road	West Limit, Worthington Road
Dell Street (Sudbury)	East Limit, Laforest Avenue	West Limit, Notre Dame Avenue
Dell Street (Sudbury)	East Limit, Melvin Avenue	West Limit, Morin Avenue
Delwood Court (Sudbury)	West End	East End
Dennie Street (Capreol)	South Town Limit	North Limit, Sellwood Avenue
Dennie Street Capreol)	North Limit, Sellwood Avenue	South Limit, Belmont Court

THE CITY OF GREATER SUDBURY

SCHEDULE "N" TO BY-LAW 2010-1

THROUGH HIGHWAYS

<u>(1)</u> <u>Highway</u>	<u>(2)</u> <u>From</u>	<u>(3)</u> <u>To</u>
Dennie Street (Capreol)	North End	North Limit, Lincoln Street
Dennie Street (Valley East)	South Limit, Old Highway 69	North Limit, Maurice Street
Dennie Street (Valley East)	South Limit, Maurice Street	South End
Dennie Street (Capreol)	South Limit, Meehan Avenue	South Limit, Hanna Avenue
Dennie Street (Capreol)	South Limit, Hanna Avenue	North Limit, Sellwood Avenue
Desmarais Road (Valley East)	North Limit, Old Highway 69	North Limit, Joe Lake Road
Diane Street (Sudbury)	North Limit, LaSalle Boulevard	South Limit, Josephine Street
Dill Lake Road (Sudbury)	West Limit, Highway 69	South End
Diorite Street (Sudbury)	Southwest Limit, Rink Street	East End
Dixon Road (Sudbury)	North End	South End
Dollard Avenue (Sudbury)	North Limit, Madison Avenue	North End
Dominion Drive (Valley East)	East Limit, Old Highway 69	West Limit, Notre Dame Avenue
Dominion Drive (Valley East)	West Limit, Old Highway 69	West End
Donnelly Drive (Nickel Centre)	North Limit	South Limit, O'Neil Drive
Douglas Street (Sudbury)	East Limit, Regent Street	East Limit, Brady Street
Douglas Street (Sudbury)	East Limit, Whittaker Street	West Limit, Regent Street
Downing Street (Sudbury)	North Limit, Howey Drive	North Limit
Downland Avenue (Sudbury)	South Limit, Hawthorne Drive	North Limit, Gemmell Street
Downland Avenue (Sudbury)	South Limit, Gemmell Street	North Limit, Soloy Drive
Drummond Avenue (Sudbury)	North Limit, LaSalle Boulevard	North End
Dryden Road (Nickel Centre)	Old Highway 537, East Limit	East Limit, Dryden Road
Dublin Street (Sudbury)	West Limit, Attlee Avenue	West End
Dugas Street (Valley East)	South Limit, Old Highway 69	North Limit, East Street

THE CITY OF GREATER SUDBURY

SCHEDULE "N" TO BY-LAW 2010-1

THROUGH HIGHWAYS

<u>(1)</u> <u>Highway</u>	<u>(2)</u> <u>From</u>	<u>(3)</u> <u>To</u>
Dupont Street (Sudbury)	West Limit, Frood Road	West End
Durham Street (Sudbury)	Northeast Limit, Elgin Street	South Limit, Larch Street
Durham Street (Sudbury)	North Limit, Larch Street	South Limit, Cedar Street
Durham Street (Sudbury)	North Limit, Cedar Street	North Limit, Beech Street
East Street (Nickel Centre)	East Limit, Birch Street	East End
East Street (Nickel Centre)	Southeast Limit, Government Road	Northwest Limit, Birch Street
East Street (Valley East)	West Limit, Dugas Street	East Limit, Elizabeth Crescent
Eastern Avenue (Walden)	South Limit, First Avenue	North Limit, Fourth Avenue
Eden Twp. Road (Sudbury)	West City Limits	West Limit, Tilton Lake Road
Edinburgh Street (Sudbury)	East Limit, Laura Avenue	West Limit, Worthington Crescent
Edison Road (Nickel Centre)	North Limit, Lindsley Street	North Limit, Longyear Drive
Edmond Street (Valley East)	South Limit, St. Anthony Street	North Limit, Jeanne D'Arc Street
Edmund Street (Sudbury)	East Limit, Marion Street	East Limit, Medora Street
Edward Avenue North (Nickel Centre)	North Limit, Government Road	South Limit, Concession Street
Edward Avenue South (Nickel Centre)	South Limit, Allan Street	South Limit
Eleventh Avenue (Walden)	East Limit, Main Street	West Limit, Ninth Avenue
Eleventh Avenue (Walden)	East Limit, Ninth Avenue	West Limit, Sixth Avenue
Elgin Street (Sudbury)	East Limit, Minto Street	East Limit, Nelson Street
Elgin Street (Sudbury)	South Limit, Cedar Street	West Limit, Minto Street
Elgin Street (Sudbury)	South Limit, Ste. Anne Road	North Limit, Cedar Street
Elizabeth Crescent (Valley East)	North Limit, Shirley Avenue	West Limit, Shirley Avenue
Ella Road (Walden)	South Limit, Highway 17	South Limit, Ella Road

THE CITY OF GREATER SUDBURY

SCHEDULE "N" TO BY-LAW 2010-1

THROUGH HIGHWAYS

<u>(1)</u> <u>Highway</u>	<u>(2)</u> <u>From</u>	<u>(3)</u> <u>To</u>
Elm Street (Valley East)	North Limit, Main Street	South Limit, Cedar Street
Elm Street (Sudbury and Rayside-Balfour)	West Limit	West Limit, Elgin Street
Elmview Drive (Valley East)	North Limit, Dominion Drive	South Limit, Jeanne D'Arc Street
Elmview Drive (Valley East)	North Limit, Jeanne D'Arc Street	South Limit, Old Highway 69
Elysee Crescent (Valley East)	West Limit, St. Mary Boulevard at North End	West Limit, St. Mary Boulevard at South End
Emily Street (Sudbury)	East Limit, Carmelo Avenue	East End
Errington Avenue (Rayside)	South Limit, Highway 144	North Limit, Lavallee Road
Errington Avenue (Rayside)	North Limit, Main Street	North Limit, Errington Avenue
Errington Avenue (Rayside)	North Limit, Hill Street	South Limit, Main Street
Errington Avenue (Rayside)	South Limit, Main Street	North Limit, Highway 144
Ester Street (Sudbury)	East Limit, Long Lake Road	West Limit, Hulda Street
Ester Street (Sudbury)	West Limit, Long Lake Road	West End
Ethelbert Street (Sudbury)	North Limit, Pine Street	South Limit, McNeill Boulevard
Evans Road (Sudbury)	Southwest Limit, Orford Street	Southwest Limit, Balsam Street
Eyre Street (Sudbury)	North Limit, Douglas Street	South Limit, Isabelle Street
Eyre Street (Sudbury)	North Limit, Isabelle Street	South Limit, Spruce Street
Fairbank Lake Road (Walden)	North Limit, Highway 17	East End, Old Highway 17
Falcon Street (Rayside)	East Limit, Côté Avenue	West Limit, Edward Avenue
Falconbridge Highway (Nickel Centre)	North Limit, Kingsway	West Limit, Hodge Street
Fen Road (Walden)	South Limit, Highway 17	West Limit, Fen Road
Fergus Avenue (Valley East)	North Limit, Old Highway 69	South Limit, Talon Street
Ferguson Avenue (Capreol)	South East Limit, Crescent Avenue	West Limit, Dennie Street
Ferguson Avenue (Capreol)	East Limit, Dennie Street	West Limit, Shaw Street

THE CITY OF GREATER SUDBURY

SCHEDULE "N" TO BY-LAW 2010-1

THROUGH HIGHWAYS

<u>(1)</u> <u>Highway</u>	<u>(2)</u> <u>From</u>	<u>(3)</u> <u>To</u>
Field Street (Sudbury)	West Limit, Larchwood	North Limit, Algonquin Road
Fielding Road (Walden)	Southeast Limit, Highway 17	457m East, Highway 17
Fielding Street (Sudbury)	East Limit, Danforth Avenue	West Limit, Auger Avenue
Finland Street (Sudbury)	West Limit, Balsam Street	Northeast Limit, Orford Street
First Avenue (Sudbury)	North Limit, Bancroft Drive	West Limit, Second Avenue South
First Avenue (Walden)	East Limit, Main Street	East Limit, Eastern Avenue
First Avenue North (Onaping Falls)	First Avenue Crescent, South Side	Elm Crescent, East Side
First Avenue North (Onaping Falls)	West Limit, Larch Street	East Limit, Willow Street
Fitzgerald Street (Rayside)	East Limit, Errington Avenue	West Limit, Côté Avenue
Flake Street (Valley East)	East Limit, Percy Avenue	West Limit, Frappier Road
Foch Street (Capreol)	West Limit, Sellwood Avenue	East Limit, Frank Street
Foch Street (Capreol)	West Limit, Frank Street	West End
Forest Court (Valley East)	South Limit, Jeanne D'Arc Street	South End
Forestdale Drive (Sudbury)	West Limit, Montrose Avenue	North End
Fourth Avenue (Sudbury)	South Limit, Bancroft Drive	South Limit, Greenwood Drive
Francis Street (Valley East)	East Limit, Michelle Drive	West Limit, Gatien Avenue
Francis Street (Valley East)	East Limit, Gatien Avenue	East End
Francis Street (Valley East)	West Limit, Michelle Drive	West End
Frappier Road (Valley East)	North Limit, Old Highway 634	North End
Fraser Avenue (Onaping Falls)	Old Highway 544	Fraser Extension
Fraser Extension (Onaping Falls)	Fraser Avenue	Juniper Street, East Side
Front Street (Capreol)	East End	West Limit, Young Street

THE CITY OF GREATER SUDBURY

SCHEDULE "N" TO BY-LAW 2010-1

THROUGH HIGHWAYS

<u>(1)</u> <u>Highway</u>	<u>(2)</u> <u>From</u>	<u>(3)</u> <u>To</u>
Frood Road (Sudbury)	North Limit, Kathleen Street	South Limit, Jean Street
Frood Road (Sudbury)	North Limit, Jean Street	North Limit, Turner Avenue
Frood Road (Sudbury)	North Limit, Elm Street	South Limit, Beech Street
Frost Avenue (Valley East)	North Limit, Marleen Court North Entrance	South Limit, Old Highway 69
Frost Avenue (Valley East)	South Limit, Marlene Court South Entrance	North Limit, Dominion Drive
Gabrielle Street (Valley East)	North Limit, St. Isidore Street	South Limit, Colette Street
Garson Coniston Road (Nickel Centre)	South Limit, Falconbridge Highway	North Limit, Highway 17
Gary Avenue (Sudbury)	North Limit, LaSalle Boulevard	South Limit, Madison Avenue
Gary Avenue (Sudbury)	North Limit, Madison Avenue	West End
Garrow Road (Sudbury)	East Limit, Balsam Street	East Limit, Serpentine Street
Gateway Drive (Sudbury)	West Limit, Treeview Road	West Limit, Long Lake Road
Gatien Avenue (Valley East)	North Limit, Old Highway 69	South Limit, Francis Street
Gemmell Street (Sudbury)	East Limit, Attlee Avenue	West Limit, Downland Avenue
Gemmell Street (Sudbury)	East Limit, Downland Avenue	West Limit, Barry Downe Road
Gemmell Street (Sudbury)	East Limit, Barry Downe Road	West Limit, Westmount Avenue
Gemmell Street (Sudbury)	East Limit, Westmount Avenue	West Limit, Churchill Avenue
George Street (Valley East)	South Limit, Henry Court at West Intersection	West Limit, Clarence Street
Godfrey Drive (Sudbury)	Northwest Limit, Power Street	South Limit, Serpentine Street
Godfrey Drive (Sudbury)	North Limit, Serpentine Street	North End
Godfrey Drive (Sudbury)	Northwest Limit, Power Street	North End, Clarabelle
Goodview Road (Sudbury)	East Limit, Southwest Bypass	South Limit, Highway 69
Gordon Lake Road (Onaping Falls)	South Limit, Highway 144	North Limit, Vermilion Lake Road

THE CITY OF GREATER SUDBURY

SCHEDULE "N" TO BY-LAW 2010-1

THROUGH HIGHWAYS

<u>(1)</u> <u>Highway</u>	<u>(2)</u> <u>From</u>	<u>(3)</u> <u>To</u>
Government Road (Nickel Centre)	East Limit, Edward Avenue	Southwest Limit, East Street
Grandview Boulevard (Sudbury)	East Limit, Rideau Street	West Limit, Montrose Avenue
Grandview Boulevard (Sudbury)	East Limit, Montrose Avenue	North Limit, Wedgewood Drive
Graham Road (Walden)	North Limit, Highway 17	East Limit, Bay Street
Granite Street - Beatty Street (Sudbury)	East Limit, Hope Street	South East Limit, McKim Street
Grassy Lake Road (Walden)	West Limit, Highway 549	West Limit, Grassy Lake Road
Gratton Street (Rayside)	East Limit, Errington Avenue	West Limit, Côté Avenue
Gravel Drive (Valley East)	East Limit, Desmarais Road	West Limit, Notre Dame Avenue
Gravel Drive (Valley East)	West Limit, Desmarais Road	West End
Graywood Drive (Sudbury)	West Limit, Lansing Avenue	West End
Greenbriar Drive (Sudbury)	South Limit, Scarlett Road	South End
Greenvalley Drive (Sudbury)	West Limit, Rockwood Drive	South End
Greenwood Drive (Sudbury)	South Limit, Second Avenue South	East Limit, Fourth Avenue
Guenette Drive (Valley East)	East Limit, Notre Dame Avenue	Radar Road
Guimond Avenue (Valley East)	East Limit, Larocque Avenue	West Limit, Old Highway 69
Haig Street (Sudbury)	East Limit, Byng Street	West Limit, Lorne Street
Hanna Avenue South (Capreol)	East Limit, Coulson Street	East End
Hanna Avenue (Capreol)	West Limit, Dennie Street	Intersection, Young Street and Kelly Street
Hanna Avenue South (Capreol)	East Limit, Dennie Street	West Limit, Coulson Street
Hanna Avenue (Capreol)	South East Limit, Balsam Street	South East End

THE CITY OF GREATER SUDBURY

SCHEDULE "N" TO BY-LAW 2010-1

THROUGH HIGHWAYS

<u>(1)</u> <u>Highway</u>	<u>(2)</u> <u>From</u>	<u>(3)</u> <u>To</u>
Hanna Avenue (Capreol)	South East Limit, Dennie Street	North West Limit, Meehan Avenue
Hanna Avenue (Capreol)	South East Limit, Meehan Avenue	North West Limit, Balsam Street
Hanna Avenue (Capreol)	West Limit, Kelly Street	West Limit, Dennie Street
Harry Crescent (Sudbury)	South Limit, Howey Drive (East leg of Harry Crescent)	South Limit, North Shore
Harry Street (Valley East)	West Limit, Velma Street	West End
Havenbrook Drive (Sudbury)	West Limit, Lansing Avenue	South Limit, Graywood Drive
Hawthorne Drive (Sudbury)	West End	West Limit, Attlee Avenue
Hawthorne Drive (Sudbury)	East Limit, Attlee Avenue	West Limit, Lynwood Drive
Hawthorne Drive (Sudbury)	East Limit, Barry Downe Road	West Limit, Auger Avenue
Hebert Street (Sudbury)	East Limit, Second Avenue North	East Limit, Garland Crescent
Hemlock Street (Capreol)	East Limit, Old Highway 69	West Limit, Coulson Street
Heritage Boulevard (Valley East)	North Limit, Dominion Drive	North End
Hesta Street (Onaping Falls)	North Limit, Arlington Drive	South Limit, Riverside Drive
Highgate Road (Sudbury)	East Limit, Greenbriar Drive	West Limit, Third Avenue
Hill Road (Walden)	West Limit, Main Street	West Limit, Hill Road
Hill Street (Rayside)	East Limit, Errington Avenue	West Limit, Côté Avenue
Hillcrest Drive (Walden)	South Limit, Old Highway 17	West Limit, Mikkola Road
Hillsboro Avenue (Sudbury)	North Limit, Parkdale Avenue	North Limit, Lonsdale Avenue
Hillside Avenue (Sudbury)	North Limit, Howey Drive	North End
Holland Road (Sudbury)	North Limit, Woodbine Avenue	South Limit, Lillian Boulevard
Homewood Avenue (Sudbury)	South Limit, St. Brendan Street	South Limit, Edinburgh Street
Horobin Street (Sudbury)	South End	North Limit, Hillcrest Crescent

THE CITY OF GREATER SUDBURY

SCHEDULE "N" TO BY-LAW 2010-1

THROUGH HIGHWAYS

<u>(1)</u> <u>Highway</u>	<u>(2)</u> <u>From</u>	<u>(3)</u> <u>To</u>
Horseshoe Lake Road (Sudbury)	Highway 69	South Municipal boundary
Houle Street (Onaping Falls)	North Limit, Highway 144	South Limit, Arlington Drive
Houle Street (Onaping Falls)	North Limit, Arlington Drive	South Limit, Riverside Drive
Howey Drive (Sudbury)	North Limit, Van Horne Street	East Limit, Bellevue Avenue
Howey Drive (Sudbury)	South Limit, Morris Street	South Limit, Van Horne Street
Hudson Street (Sudbury)	East Limit, Falconbridge Highway	East Limit, Brookfield Avenue
Hulda Street (Sudbury)	South Limit, Alice Street	South Limit, Ester Street
Hunter Street (Sudbury)	East Limit, Oriole Drive	West Limit, Armstrong Street
Huntington Drive (Sudbury)	East Limit, Auger Avenue	West Limit, Falconbridge Highway
Huron Street (Sudbury)	West Limit, Noble Street	East Limit, Hope Street
Hyland Drive (Sudbury)	East Limit, Regent Street	West Limit, Winchester Avenue
Ida Crescent (Onaping Falls)	North Limit, Arlington Drive	South Limit, Riverside Drive
Irving Street (Sudbury)	West Limit, Tuddenham Avenue	West Limit, Bulmer Avenue
Ivan Street (Valley East)	East End	West End
Jacob Street (Walden)	East Limit, Jacob Street	West Limit, Jacob Street
Jacobson Drive (Walden)	East Limit, Main Street	East Limit, Main Street
Jarvi Road (Sudbury)	South Limit, Southview Drive	North Limit, Sunnyside Road
Jean Street (Sudbury)	East Limit, Froot Road	East Limit, Eva Avenue
Jean Street (Sudbury)	West Limit, Froot Road	West End
Jeanne D'Arc Street (Valley East)	West Limit, Elmview Drive	East Limit, Hamilton Crescent
Jeanne D'Arc Street (Valley East)	West Limit, Hamilton Crescent	East Limit, Old Highway 69
Jeanne D'Arc Drive (Rayside)	East Limit, Côté Avenue	West Limit, Edward Avenue

THE CITY OF GREATER SUDBURY

SCHEDULE "N" TO BY-LAW 2010-1

THROUGH HIGHWAYS

<u>(1)</u> <u>Highway</u>	<u>(2)</u> <u>From</u>	<u>(3)</u> <u>To</u>
John Street (Sudbury)	East Limit, Paris Street	West Limit, Annie Street
John Street (Valley East)	West Limit, Old Highway 69	East Limit, Suzanne Street
John Street (Walden)	East Limit, Matilda Avenue	East End
Joseph Street (Walden)	South Limit, Old Highway 17	East Limit, William Avenue
Josephine Street (Sudbury)	East Limit, Gary Avenue	West Limit, Falconbridge Highway
Jumbo Road (Sudbury)	South Limit, Kantola Road	South Limit, Red Deer Lake Road North
Justin Street (Valley East)	North Limit, Old Highway 634	West Limit, Rebecca Street
Kantola Road (Walden)	South Limit, Black Lake Road	End, Kantola Road
Kantola Road (Walden)	South Limit, Highway 17	North Limit, Black Lake Road
Kathleen Street (Walden)	South Limit, Old Highway 17	North Limit, Simon Lake Drive
Kathleen Street (Sudbury)	East Limit, College Street	West Limit, Melvin Street
Kathleen Street (Sudbury)	East Limit, Frood Road	West Limit, College Street
Kathleen Street (Sudbury)	East Limit, MacKenzie Street	West Limit, Notre Dame Avenue
Keith Avenue (Rayside)	East Limit, Edward Avenue	South Limit, Pinellas Road
Keith Avenue (Rayside)	North Limit, Pinellas Road	North End
Kelly Lake Road (Sudbury)	North Limit, Southview Drive	South Limit, Lorne Street
Kenneth Drive (Valley East)	West Limit, Desmarais Road	West End
Kenwood Street (Sudbury)	East Limit, Second Avenue North	East End
Keziah Court (Sudbury)	North Limit, Lloyd Street	Mont Adam Street
Keziah Court (Sudbury)	Carleton Street	East End
King Street (Sudbury)	East Limit, Laforest Avenue	West Limit, Notre Dame Avenue
King Street (Sudbury)	East Limit, Morin Avenue	West Limit, Laforest Avenue
Kingsmount Boulevard (Sudbury)	West Limit, Wellington Heights	West Limit, Winchester Avenue

THE CITY OF GREATER SUDBURY

SCHEDULE "N" TO BY-LAW 2010-1

THROUGH HIGHWAYS

<u>(1)</u> <u>Highway</u>	<u>(2)</u> <u>From</u>	<u>(3)</u> <u>To</u>
Kingsway (Sudbury)	South Limit, Lloyd Street	East Limit
Kirkwood Drive (Sudbury)	North Limit, Ramsey Lake Road	West Limit, Lake Point Court
Kukagami Road (Sudbury)	South Limit, Matagamashi Road	South Municipal boundary
Labelle Street (Valley East)	West Limit, Dugas Street	East Limit, Noel Street at West Intersection
Lafontaine Street (Valley East)	North Limit, Colette Street	North End
Lake Street (Walden)	West Limit, Lake Street	East Limit, O'Neil Crescent
Lakeshore Drive (Valley East)	East Limit, Old Highway 69	Whitson Lake
Lakeshore Road (Nickel Centre)	West Limit, Hodge Street	West Limit, Happy Valley Road
Lakeshore Road (Nickel Centre)	East Limit, MacDonnel Street	East Limit, Lindsley Street
Lammi's Road (Sudbury)	West Limit, Jarvi Road	South End
Lamondin Street (Valley East)	West Limit, Belisle Drive	West End
Lamothe Street (Sudbury)	East Limit, Paquette Street	West Limit, Lansing Avenue
Lamothe Street (Nickel Centre)	North Limit, Jay Street	West Limit, Hill Street
Landreville Drive	North Limit, Valleystream Drive	East Limit, Richelieu Court
Landry Street (Rayside)	South Limit, St. Jean Street	West Limit, Albert Street
Landry Street (Rayside)	South Limit, Notre Dame Street	North Limit, St. Jean Street
Lansing Avenue (Sudbury)	North Limit, LaSalle Boulevard	South Limit, Madison Avenue
Lansing Avenue (Sudbury)	North Limit, Madison Avenue	South Limit, Maley Drive
Lapointe Street (Valley East)	East Limit, Centennial Road	West Limit, Glenn Street
Larch Street (Sudbury)	East Limit, Paris Street	West Limit, Brady Street
Laren Street (Nickel Centre)	South Limit	North Limit

THE CITY OF GREATER SUDBURY

SCHEDULE "N" TO BY-LAW 2010-1

THROUGH HIGHWAYS

<u>(1)</u> <u>Highway</u>	<u>(2)</u> <u>From</u>	<u>(3)</u> <u>To</u>
Larocque Avenue (Valley East)	North Limit, Dominion Drive	North End
LaSalle Boulevard (Sudbury)	Old Highway 144	East Limit
Laura Avenue (Sudbury)	South Limit, Edinburgh Street	North Limit, Wembley Drive
Laura Street (Valley East)	North Limit of Carmen Street	South Limit of Côté Boulevard
Laurence Street (Valley East)	West Limit, Elmview Drive	West End
Laurette Street (Rayside)	West Limit, Isidore Street	West Limit
Laurier Street (Rayside)	South Limit, Paul Street	East Limit, Brabant Street
Laurier Street (Rayside)	West Limit, Landry Street	East Limit, Montcalm Street
Laurier Street (Rayside)	West Limit, Montcalm Street	East Limit, Paul Street
Lauzon Avenue (Sudbury)	North Limit, LaSalle Boulevard	East Limit, Wedgewood Drive
Laval Street (Valley East)	East Limit, Desmarais Road	West Limit, Fergus Avenue
Laval Street (Valley East)	West Limit, Desmarais Road	West End
Lavallee Road (Rayside)	West Limit	West Limit, Highway 144
Lavoie Street (Sudbury)	East Limit, Rideau Street	West Limit, Montrose Avenue
Lawrence Street (Rayside)	South Limit, Young Street	North Limit, Main Street
Leger Crescent (Valley East)	North Limit, Jeanne D'Arc Street	North Limit, Jeanne D'Arc Street
Leo Street (Rayside)	North Limit, St. Agnes Street	South Limit, Notre Dame Street
Leonard Avenue North (Onaping Falls)	North Limit, Highway 144	South Limit, Arlington Drive
Leonard Avenue South (Onaping Falls)	South Limit, Highway 144	Dead End, Leonard Avenue South
Levack Drive (Onaping Falls)	East Limit, Third Avenue	North End
Levack Drive (Onaping Falls)	North Limit, Third Avenue	North End
Levesque Street(Sudbury)	North Limit, Bancroft Drive	South Limit, Kingsway
Levis Street (Sudbury)	West End	East End

THE CITY OF GREATER SUDBURY

SCHEDULE "N" TO BY-LAW 2010-1

THROUGH HIGHWAYS

<u>(1)</u> <u>Highway</u>	<u>(2)</u> <u>From</u>	<u>(3)</u> <u>To</u>
Lillian Boulevard (Sudbury)	West Limit, Barry Downe Road	North Limit, Shelley Drive (South Approach)
Lina Street (Valley East)	North Limit, Old Highway 634	North End
Lincoln Street (Capreol)	North Limit, Railway Avenue	South Limit, Sellwood Avenue
Lincoln Street (Capreol)	North Limit, Sellwood Avenue	North Limit, Hillcrest Avenue
Lindsley Street (Nickel Centre)	East Limit, Edison Road	West Limit, Longyear Drive
Lionel Avenue (Onaping Falls)	North Limit, Highway 144	South Limit, Arlington Drive
Lionel Avenue (Onaping Falls)	North Limit, Arlington Drive	Dead End, North
Lloyd Street (Sudbury)	East Limit, Notre Dame Avenue and Paris Street	East Limit, Kingsway
Longyear Drive (Nickel Centre)	West Limit, Hodge Street	West Limit, Rix Street
Longyear Drive (Nickel Centre)	East Limit, Rix Street	East Limit, Lindsley Street
Lorne Falls Road (Walden)	South Limit, Highway 17	South Limit, Highway 17
Lorne Street (Sudbury)	Kelly Lake Road	South Limit, Elm Street
Loach's Road (Sudbury)	North Limit, Regent Street	East End
Logan Avenue (Sudbury)	North Limit, Damarais Crescent	South Limit, Mary Street
Lonsdale Avenue (Sudbury)	West End	West Limit, Bancroft Drive
Lonsdale Avenue (Sudbury)	West Limit, Wessex Street	East End
Louis Street (Sudbury)	Southeast Limit Notre Dame Avenue	Junction Creek
Louis Street (Valley East)	North Limit, Old Highway 634	South Limit, Helene Street
Luc Avenue (Valley East)	South Limit, Lapointe Street	South Limit
Lynn Street (Valley East)	East Limit, Percy Avenue	East End
Lynwood Drive (Sudbury)	East Limit, Attlee Avenue	North Limit, Hawthorne Drive

THE CITY OF GREATER SUDBURY

SCHEDULE "N" TO BY-LAW 2010-1

THROUGH HIGHWAYS

<u>(1)</u> <u>Highway</u>	<u>(2)</u> <u>From</u>	<u>(3)</u> <u>To</u>
Mabel Avenue (Sudbury)	East Limit, Melvin Avenue	East Limit, Morin Avenue
MacKenzie Street (Sudbury)	North Limit, Baker Street	South Limit, Kathleen Street
MacKenzie Street (Sudbury)	West Limit, Elgin Street	South Limit, Baker Street
MacLennan Drive (Nickel Centre)	South Limit, Poupore Road	North Limit
MacMillan Drive (Valley East)	South Limit, Campeau Street	South End
Madeleine Avenue (Sudbury)	South Limit, LaSalle Boulevard	South End
Madeleine Crescent (Valley East)	West Limit, Caroline Avenue	East End
Madison Avenue (Sudbury)	East Limit, Gary Avenue	West Limit, Old Falconbridge Highway
Madison Avenue (Sudbury)	West End	West Limit, Lansing Avenue
Madison Avenue (Sudbury)	East Limit, Lansing Avenue	West Limit, Gary Avenue
Main Street (Sudbury)	East Limit, Somers Street	West Limit, Madeleine Avenue
Main Street (Onaping Falls)	West Entrance, Highway 144	West Limit, Lionel Street
Main Street (Valley East)	East Limit, Old Highway 69	East End
Main Street (Rayside)	West Limit, Old Highway 634	East Limit, Errington Street
Main Street (Rayside)	West Limit, Errington Avenue	West Limit, Marion Street
Main Street (Rayside)	East Limit, Errington Street	West Limit, Old Highway 634
Main Street (Walden)	North Limit, Old Highway 17	East Limit, Highway 144
Maley Drive (Sudbury and Nickel Centre)	East Limit, Barry Downe Road	West Limit, Falconbridge Highway
Mallard's Landing (Sudbury)	West Limit, Regent Street	West End
Marcel Street (Sudbury)	North Limit, Arnold Street	South Limit, Bouchard Street
Marcel Street (Sudbury)	North Limit, Bouchard Street	South Limit, Martindale Road
Margaret Street (Sudbury)	East Limit, Second Avenue North	East End

THE CITY OF GREATER SUDBURY

SCHEDULE "N" TO BY-LAW 2010-1

THROUGH HIGHWAYS

<u>(1)</u> <u>Highway</u>	<u>(2)</u> <u>From</u>	<u>(3)</u> <u>To</u>
Marie Avenue (Valley East)	North Limit, Old Highway 634	South Limit, Helene Street
Marier Street (Rayside)	North Limit, Old Highway 144	South Limit, Labine Street
Marion Street (Rayside)	South Limit, Main Street	West Limit, David Street
Marion Street (Sudbury)	North Limit, Wembley Drive	South Limit, Worthington Street
Marlene Court (Valley East)	North End, West Limit of Frost Avenue	South End, West Limit of Frost Avenue
Marquis Court (Valley East)	North Limit, Jeanne D'Arc Street	North End
Martha Street (Valley East)	East Limit, Gatien Avenue	West Limit, Despatie Street
Martha Street (Valley East)	East Limit, Despatie Street	East End
Martha Street (Valley East)	East Limit, Michelle Drive	West Limit, Gatien Avenue
Martin Road (Valley East)	North Limit, Old Highway 634	South Limit, Dominion Drive
Martin Road (Valley East)	South Limit, Old Highway 634	North Limit, Valleyview Road
Martindale Road (Sudbury)	West Limit, Regent Street	South Limit, Ontario Street
Mary Street (Walden)	South Limit, Old Highway 17	North Limit, Simon Lake Drive
Mary Street (Sudbury)	East Limit, Tuddenham Avenue	East Limit, Demorest Avenue
Maurice Street (Valley East)	East Limit, Glenn Street	West Limit, Dennie Street
Maurice Street (Valley East)	East Limit, Dennie Street	West Limit, Notre Dame Street
McCrea Heights Avenue (Valley East)	East Limit, Robin Avenue	North End
McFarlane Lake Road (Sudbury)	East Limit, Long Lake Road	East End
McKenzie Road (Rayside)	West Limit, Montpellier Road	North Limit, Highway 144
McKim Street (Sudbury)	West Limit, Erie Street	West Limit, Granite Street/Beatty Street
McLeod Street (Sudbury)	South Limit, Ontario Street	West Limit, Regent Street
McNeill Boulevard (Sudbury)	North Limit, Anderson Avenue	West Limit, Regent Street
Mederic Street (Valley East)	West Limit, Elmview Drive	West End

THE CITY OF GREATER SUDBURY
SCHEDULE "N" TO BY-LAW 2010-1
THROUGH HIGHWAYS

<u>(1)</u> <u>Highway</u>	<u>(2)</u> <u>From</u>	<u>(3)</u> <u>To</u>
Meehan Avenue (Capreol)	East Limit, Dennie Street	South Limit, Hanna Avenue
Melbourne Street (Sudbury)	East Limit, Lansing Avenue	East Limit, West leg of Colonial Court
Melvin Avenue (Sudbury)	North Limit, Mabel Avenue	South Limit, Dell Street
Menard Street (Valley East)	North Limit, Old Highway 634	North End
Michelle Drive (Valley East)	North Limit, Old Highway 69	South Limit, Francis Street
Mikkola Road (Walden)	South Limit, Hillcrest Drive	South End
Mikkola Road (Walden)	South Limit, Patricia Street	North Limit, Kantola Road
Mildred Street (Sudbury)	East Limit, Wilfred Street	West Limit, Fourth Avenue
Mirage Boulevard (Valley East)	North Limit, Chelsea Avenue	North Limit, Urbandale Street
Mona Avenue (Rayside)	North Limit, Morin Street	South Limit, Anna Street
Mont Adam Street (Sudbury)	East Limit, Mountain Street	North Limit, Lloyd Street
Montague Avenue (Sudbury)	North Limit, Jean Street	North End
Montcalm Street (Rayside)	South Limit, St. Agnes Street	North Limit, Laurier Street
Montée Principale (Rayside)	North Limit, Old Highway 144	South Limit, Old Highway 634
Montée Rouleau (Rayside)	North Limit, Highway 144	West End, Gagnon Street
Montée Rouleau (Rayside)	North Limit, Gagnon Street	South Limit, Old Highway 634
Montée Rouleau (Valley East)	North Limit, Highway 144	South Limit, Old Highway 634
Montpellier Road (Rayside)	North Limit, Main Street	South Limit, Morgan Road
Montrose Avenue (Sudbury)	North Limit, LaSalle Boulevard	South Limit, Grandview Boulevard
Montrose Avenue (Sudbury)	North Limit, Grandview Boulevard	North End
Moonlight Avenue (Sudbury)	South Limit, Bancroft Drive	South End
Moonlight Avenue (Sudbury)	South Limit, Highway 17 East	North Limit, Bancroft Drive
Moonrock Avenue (Sudbury)	Brenda Drive	Telstar Avenue, East Leg

THE CITY OF GREATER SUDBURY
SCHEDULE "N" TO BY-LAW 2010-1
THROUGH HIGHWAYS

<u>(1)</u> <u>Highway</u>	<u>(2)</u> <u>From</u>	<u>(3)</u> <u>To</u>
Nelson Lake Road (Valley East)	West Limit, Desmarais Road	West End
Nickel Street (Sudbury)	North Limit, Balsam Street	East Limit, Balsam Street
Nickel Street (Onaping Falls)	North End, Riverview Avenue	South Limit, Third Avenue
Nickel Street (Onaping Falls)	North East Limit, Third Avenue	East Limit, Mountain Avenue
Niemi Road (Walden)	West Limit, Turner Drive	West End
Ninth Avenue (Walden)	East Limit, Queen Elizabeth Street	West Limit, Main Street
Ninth Avenue (Walden)	West Limit, Queen Elizabeth Street	East Limit, Coronation Boulevard
Noel Street (Valley East)	South Limit, Labelle Street at West End	South Limit, Labelle Street at East End
Norman Crescent (Valley East)	West Limit, Velma Street	West End
North Shore Drive (Sudbury)	East Limit, Harry Crescent	East End
Notre Dame Avenue (Valley East)	North Limit, Old Highway 69	North Limit, Onwatin Lake Road
Notre Dame Avenue (Valley East)	South Limit, Côté Boulevard	North Limit, Bodson Drive
Notre Dame Avenue (Valley East)	South Limit, Old Highway 69	North Limit, Côté Boulevard
Notre Dame Street (Rayside)	Southwest Limit, Old Highway 144	West Limit, Montée Principale
Notre Dame Street (Rayside)	East Limit, Montée Principle	West Limit, Marier Street
Notre Dame Street (Rayside)	East Limit, Marier Street	South Limit, Old Highway 144
Nova Drive (Sudbury)	North End	North Limit, Moonrock Avenue
O'Connor Street (Sudbury)	North Limit, Edinburgh Street	West Limit, Worthington Crescent
O'Connor Street (Rayside)	South Limit, Lorne Street	North Limit, Main Street
O'Neil Drive (Nickel Centre)	North Limit, Falconbridge Highway	West Limit

THE CITY OF GREATER SUDBURY

SCHEDULE "N" TO BY-LAW 2010-1

THROUGH HIGHWAYS

<u>(1)</u> <u>Highway</u>	<u>(2)</u> <u>From</u>	<u>(3)</u> <u>To</u>
O'Neil Drive (Nickel Centre)	East Limit, Margaret Street	West Limit, Garson-Coniston Road
O'Neil Drive (Nickel Centre)	West Limit, Margaret Street	East Limit, Penman Avenue
Oak Avenue (Nickel Centre)	North Limit, Morris Street	South End
Oak Street (Sudbury)	East Limit, Regent Street	West Limit, Lorne Street
Oakwood Avenue (Capreol)	South East Limit, Lincoln Crescent	West Limit, Dennie Street
Octave Street (Sudbury)	South Limit, Goodview Road	South Limit, Ester Street
Odile Street (Valley East)	West Limit, Chenier Street	South Limit, St. Jacques Street
Old Highway 17 (Walden and Sudbury)	South Limit, Highway 17	East Limit (Kelly Lake Road)
Old Highway 69 (Valley East and Capreol)	North Limit, Côté Boulevard	South Limit, Meehan Avenue
Old Highway 69 (Valley East)	South Limit of Valley East	West Limit of Notre Dame Avenue
Old Highway 144 (Rayside)	East Limit	East Limit, Highway 144
Old Highway 537 (Nickel Centre)	South Limit, Highway 17	South Regional Municipal Boundary
Old Highway 544 (Onaping Falls)	North Limit, Highway 144	South Limit, Riverview Avenue
Old Highway 634 (Valley East & Rayside)	West Limit, Old Highway 69	North Limit, Highway 144
Old Highway 7082 (Walden)	West Limit, Fairbank Lake Road	West Regional Municipal Boundary
Old Skead Road (Nickel Centre)	West Limit, Skead Road	West Limit, Skead Road
Old Soo Road (Walden)	West Limit, Main Street	East Limit, Santala Road
Olivia Street (Valley East)	East Limit, Fleming Street	South Limit, Lakeshore Drive
Omer Street (Rayside)	North Limit, Highway 144	Brookside Road
Onaping Drive (Onaping Falls)	Old Highway 544	North Limit, Spruce Street

THE CITY OF GREATER SUDBURY
SCHEDULE "N" TO BY-LAW 2010-1

THROUGH HIGHWAYS

<u>(1)</u> <u>Highway</u>	<u>(2)</u> <u>From</u>	<u>(3)</u> <u>To</u>
Ontario Street (Sudbury)	East Limit, Martindale Road	East Limit, McLeod Street
Ontario Street (Sudbury)	West Limit, McLeod Street	West Limit, Regent Street
Orford Street (Sudbury)	Southeast Limit, Collins Drive	Southwest Limit, Evans Road
Oriole Drive (Sudbury)	South Limit, Loach's Road	South Limit, Hunter Street
Ormsby Avenue (Capreol)	East Limit, Crescent Avenue	West Limit, Dennie Street
Ormsby Avenue (Capreol)	East Limit, Dennie Street	East End
Oscar Street (Valley East)	East Limit, Notre Dame Avenue	West Limit, Carl Street
Panache Lake Road (Walden)	South Limit, Old Highway 17	South End
Papineau Crescent (Sudbury)	North End	North Limit, Emily Street
Paquette Street(Sudbury)	North Limit, LaSalle Boulevard	South Limit, Lamothe Street
Paquette Street (Rayside)	West Limit	North Limit, Old Highway 144
Park Avenue (Valley East)	South Limit, Old Highway 69	North Limit, Jeanne D'Arc Street
Parkdale Avenue (Sudbury)	West Limit, Bancroft Drive	West Limit, Hillsboro Avenue
Parkwood Street (Sudbury)	North Limit, Pine Street	North End
Patricia Street (Walden)	East Limit, Melvyn Street	East Limit, Patricia Street
Patricia Street (Walden)	East Limit, Mikkola Road	East End
Paul Street (Walden)	South Limit, Graham Road	West Limit, Caroline Street
Peel Street (Sudbury)	East Limit, Attlee Avenue	East Limit
Penman Avenue (Nickel Centre)	South Limit, Falconbridge Highway	South Limit, Penman Avenue
Pennala Street (Sudbury)	East Limit, Sunvalley Avenue	West Limit, Long Lake Road
Percy Avenue (Sudbury)	South Limit, Queen Street	South Limit, King Street
Percy Avenue (Sudbury)	North Limit, King Street	North Limit, Dell Street
Percy Avenue (Valley East)	North Limit, Flake Street	West Limit, Brenda Avenue
Percy Avenue (Valley East)	North Limit, Old Highway 69	South Limit, Clifford Crescent

THE CITY OF GREATER SUDBURY

SCHEDULE "N" TO BY-LAW 2010-1

THROUGH HIGHWAYS

<u>(1)</u> <u>Highway</u>	<u>(2)</u> <u>From</u>	<u>(3)</u> <u>To</u>
Perreault Drive (Rayside)	North Limit, Bishop Road	South Limit, Perreault Drive
Pharand Street (Valley East)	South Limit, Côté Boulevard	North Limit, Eva Street
Pilon Crescent (Rayside)	South Limit, Highway 144	East Limit, Gordon Lake Road
Pine Court (Onaping Falls)	West Limit, Sturgeon Street	South Limit, Arlington Drive
Pine Court (Onaping Falls)	North Limit, Arlington Drive	South Limit, Riverside Drive
Pine Street (Onaping Falls)	North Limit, Spruce Street	South Limit, Onaping Drive
Pine Street (Onaping Falls)	East Limit, Wickwas Street	South Limit, Spruce Street
Pine Street (Sudbury)	West Limit	West Limit, Ethlebert Street
Pine Street (Sudbury)	East Limit, Alder Street	West Limit, College Street
Pine Street (Sudbury)	East Limit, Ethelbert Street	West Limit, Beatty Street
Pine Street (Nickel Centre)	West Limit, Church Street	North End
Pinellas Road (Rayside)	East Limit, Edward Avenue	East Limit, Keith Avenue
Pioneer Road (Sudbury)	North Limit, West Intersection, Highway 69	137m East of Desloges Road
Pioneer Road (Sudbury)	North Limit, East Intersection, Highway 69	North Limit of Chatelain Street
Pond Hollow Drive (Sudbury)	South Limit, Mallard's Landing	West End
Poplar Street (Onaping Falls)	East Limit, Riverside Drive	West Limit, Hesta Street
Portelance Road (Valley East)	South Limit, Peter Street	North Limit, Beverley Street
Power Street (Sudbury)	East Limit, Godfrey Drive	North Limit, Highway 17
Puska Street (Rayside)	South Limit, St. Agnes Street	North Limit, Laurier Street
Queen Elizabeth Street (Walden)	South Limit, Ninth Avenue	North Limit, Sixth Avenue
Racicot Drive (Nickel Centre)	West Limit, Metcalfe Avenue	North Limit, Falconbridge Highway
Radar Road (Nickel Centre & Valley East)	North Limit, Côté Boulevard	South Limit, Skead Road

THE CITY OF GREATER SUDBURY

SCHEDULE "N" TO BY-LAW 2010-1

THROUGH HIGHWAYS

<u>(1)</u> <u>Highway</u>	<u>(2)</u> <u>From</u>	<u>(3)</u> <u>To</u>
Railway Avenue (Capreol)	East Limit, Dennie Street	East End
Railway Avenue (Capreol)	West End	West Limit, Dennie Street
Ramsey Lake Road (Sudbury)	East Limit, Kirkwood Drive	West Limit, Dixon Road
Ramsey Lake Road (Sudbury)	East Limit, Paris Street	South Limit, Kirkwood Drive
Randolph Street (Sudbury)	East Limit, Second Avenue North	East End
Raymond Street (Sudbury)	West End	West Limit, Levesque Street
Raymond Street (Sudbury)	East Limit, Levesque Street	West Limit, Darby Street
Rayside Avenue (Rayside)	North Limit, St. Agnes Street	South Limit, Notre Dame Street
Rebecca Street (Valley East)	North Limit, Stephanie Street	North End
Red Deer Lake Road North (Sudbury)	Old Highway 537	East Limit, Kari Road
Regent Street (Sudbury)	North Limit, Douglas Street	South Limit, Elm Street
Regent Street (Sudbury)	North Limit, Lorne Street	South Limit, Douglas Street
Regent Street (Sudbury)	West Limit, Southwest Bypass	South Limit, Riverside Drive
Reginald Street (Sudbury)	North Limit, Pine Street	North End
Rheal Street (Sudbury)	East Limit, Levesque Street	East End
Richard Street (Sudbury)	East Limit, Second Avenue North	East Limit, Bethune Avenue
Rink Street (Sudbury)	Northwest Limit, Diorite Street	North Limit, Subway Street
Rita Street (Rayside)	East Limit, Omer Street	West Limit, St. Onge Street
River Road (Walden)	West Limit, Highway 549	West Limit, River Road
River Road (Valley East)	North Limit, Main Street	South Limit, Felix Street
Riverside Drive (Sudbury)	East Limit, Regent Street	West Limit, Broadway Street
Riverside Drive (Sudbury)	West Limit, Broadway Street	East Limit, Worthington Crescent
Riverside Drive (Onaping Falls)	West Limit, Houle Street	East Limit, Hesta Street

THE CITY OF GREATER SUDBURY

SCHEDULE "N" TO BY-LAW 2010-1

THROUGH HIGHWAYS

<u>(1)</u> <u>Highway</u>	<u>(2)</u> <u>From</u>	<u>(3)</u> <u>To</u>
Riverside Drive (Onaping Falls)	West Limit, Hesta Street	East Limit, Lionel Street
Riverside Drive (Onaping Falls)	West Limit, Lionel Street (North Intersection)	East Limit, Roberta Avenue (North Intersection)
Riverside Drive (Onaping Falls)	West Limit, Roberta Avenue	West Limit, Roberta Avenue (South Intersection)
Roberta Street (Onaping Falls)	North Limit, Main Street	South Limit, Riverside Drive
Robin Avenue (Valley East)	North Limit, Vera Street West	South Limit, Hillside Avenue
Robin Street (Sudbury)	West Limit, Sherwood Avenue	East Limit, Crestmoor Road
Robinson Drive (Sudbury)	East Limit, Kelly Lake Road	West Limit, Southview Drive
Robinson Drive (Nickel Centre)	North Limit, Highway 17	South Limit, Roy Street
Rockwood Drive (Sudbury)	South Limit, Algonquin Road	South End
Roland Street (Sudbury)	East Limit, Lauzon Avenue	West Limit, Attlee Avenue
Ronald Crescent (Walden)	West Limit, Black Lake Road	East Limit, Birch Avenue
Ronka Road (Walden)	East Limit, Boundary Road	South Limit, Highway 17
Ross Street (Valley East)	East Limit, Old Highway 69	West Limit, Elizabeth Crescent
Roy Avenue (Sudbury)	North Limit, Lasalle Blvd.	South Limit, Woodbine Avenue
St. Agnes Street (Rayside)	West of St. Agnes Street	South Limit, Notre Dame Street
St. Albert Street (Rayside)	South Limit, Highway 144	South Limit, Albert Street
St. Anthony Street (Valley East)	West Limit, Elmview Drive	East Limit, St. Mary Boulevard
St. Brendan Street (Sudbury)	East Limit, Homewood Avenue	West Limit, Marion Street
St. Charles Lake Road (Sudbury)	South Limit, Brenda Drive (West Leg St. Charles Lake Road)	West Limit, Long Lake Road
St. Cloud Road (Sudbury)	Old Highway 537	Old Highway 537
St. George Street (Sudbury)	Southeast Limit, Morin Avenue	West Limit, Laforest Avenue

THE CITY OF GREATER SUDBURY

SCHEDULE "N" TO BY-LAW 2010-1

THROUGH HIGHWAYS

<u>(1)</u> <u>Highway</u>	<u>(2)</u> <u>From</u>	<u>(3)</u> <u>To</u>
St. Isidore Street (Valley East)	West Limit, Lafontaine Street	West End
St. Joseph Street (Rayside)	East Limit, Errington Avenue	West Limit, Edward Avenue
St. Mary Boulevard (Valley East)	South Limit, Old Highway 69	North Limit, St. Anthony Street
St. Mary Boulevard (Valley East)	South Limit St. Anthony Street	North Limit, Jeanne D'Arc Street
St. Onge Street (Rayside)	North Limit, Highway 144	South Limit, Brookside Road
St. Onge Street (Rayside)	North Limit, Brookside Road	South Limit, Brookside Road
St. Pothier Road (Walden)	West Limit, Panache Lake Road	South Limit, Highway 17
Ste. Anne Road (Sudbury)	East Limit, Elgin Street	West Limit, Notre Dame Avenue
Santala Road (Walden)	North Limit, Old Highway 17	South Limit, Niemi Road
Scarlett Road (Sudbury)	East Limit, Second Avenue North	East Limit, Greenbriar Drive
School Street (Sudbury)	West Limit, School Street	West Limit, Godfrey Drive
Second Avenue (Walden)	East Limit, Main Street	West Limit, Eastern Avenue
Second Avenue (Sudbury)	North Limit, Bancroft Drive	South Limit, Kingsway
Second Avenue South (Sudbury)	South Limit, Bancroft Drive	West Limit, Second Avenue South
Second Avenue North (Onaping Falls)	Beech Street, South Side	School Street, North Side
Second Avenue (Nickel Centre)	South Limit, Highway 17	North Limit, Government Road
Second Street (Valley East)	West Limit, Old Highway 69	East Limit, Anton Avenue
Sellwood Avenue (Capreol)	East Limit	North City Limit
Sellwood Avenue (Capreol)	East Limit, Dennie Street	North Limit, Foch Street
Serpentine Street (Sudbury)	East Limit, Godfrey Drive	East Limit, Diorite Street
Serpentine Street (Sudbury)	North Limit, Garrow Road	South Limit, Subway Street
Shaw Street (Capreol)	North Limit, Hanna Avenue	North End

THE CITY OF GREATER SUDBURY

SCHEDULE "N" TO BY-LAW 2010-1

THROUGH HIGHWAYS

(1) <u>Highway</u>	(2) <u>From</u>	(3) <u>To</u>
Shelbourne Street (Valley East)	North Limit, Bancroft Drive	North End
Sherwood Avenue (Sudbury)	North Limit, Madison Avenue	South Limit, Robin Street
Shirley Avenue (Valley East)	East Limit, Old Highway 69	South Limit, Old Highway 69
Simmons Road (Onaping Falls)	West Limit, Gordon Lake Road	West Limit, Dump Road
Simmons Road (Onaping Falls)	West City Limit	East Limit, Gordon Lake Road
Simon Lake Drive (Walden)	South Limit East Entrance, Simon Lake Drive	East Limit, Mary Street
Simon Lake Drive (Walden)	West Limit, Mary Street	South Limit West Entrance, Simon Lake Drive
Sixth Avenue (Walden)	East Limit, Main Street	South Limit, Maple Street
Sixth Avenue (Walden)	North Limit, Tenth Avenue	South Limit, Old Creighton Highway
Sixth Avenue (Walden)	West Limit, Coronation Boulevard	West Limit, Main Street
Skead Road (Nickel Centre)	North Limit, Falconbridge Highway	North End
Somers Street (Sudbury)	South Limit, LaSalle Boulevard	South End
South Bay Road (Sudbury)	South Limit, Ramsey Lake Road	West Limit, Keast Drive
South Bay Road (Sudbury)	East Limit, Keast Drive	East End
Southview Drive (Sudbury)	North Limit, Bouchard Street	South Limit, Martindale Road
Southview Drive (Sudbury)	West Limit, Kelly Lake Road	North Limit, Southwest By-Pass
Southview Drive (Sudbury)	East Limit, Kelly Lake Road	North Limit, Bouchard Street
Spruce Street (Sudbury)	West Limit, Ethelbert Street	West Limit
Spruce Street (Sudbury)	West Limit, Eyre Street	East Limit, Ethelbert Street
Spruce Street (Nickel Centre)	East Limit, Birch Street	West Limit, Church Street
Spruce Street (Nickel Centre)	East Limit, Church Street	West Limit, Falconbridge Road
Spruce Street (Onaping Falls)	Onaping Drive	Pine Street, East Side

THE CITY OF GREATER SUDBURY

SCHEDULE "N" TO BY-LAW 2010-1

THROUGH HIGHWAYS

<u>(1)</u> <u>Highway</u>	<u>(2)</u> <u>From</u>	<u>(3)</u> <u>To</u>
Stafford Street (Sudbury)	South Limit, Lasalle Boulevard	South End
Stanley Street (Sudbury)	North Limit, Pine Street	North End
Stephanie Street (Valley East)	East Limit, Rebecca Street	East Limit, Justin Street
Struthers Street (Sudbury)	East Limit, Charlotte Street	West Limit, Regent Street South
Struthers Street (Sudbury)	East Limit, Regent Street South	West Limit, Shields Street
Stull Street (Capreol)	West Limit, Sellwood Avenue	West End
Subway Street (Sudbury)	West Limit, Diorite Street	East Limit, Rink Street
Sugarbush Drive (Walden)	South Limit, Anderson Drive	South Limit, Niemi Road
Sunnyside Road (Sudbury)	West Limit, Long Lake Road	West End
Talon Street (Valley East)	East Limit, Desmarais Road	East End
Talon Street (Valley East)	West Limit, Desmarais Road	West End
Telstar Avenue (Sudbury)	North Limit, Moonrock Avenue	West Limit, Regent Street
Tenth Avenue (Walden)	East Limit, "C" Street	West Limit, Ninth Avenue
Tenth Avenue (Walden)	East Limit, Ninth Avenue	West Limit, Birch Street
Tenth Avenue (Walden)	East Limit, Main Street	North Limit, "C" Street
Third Avenue (Sudbury)	North Limit, Bancroft Drive	South Limit, Kenwood Street
Third Avenue (Sudbury)	North Limit, Kenwood Street	South Limit, Kingsway
Third Avenue (Onaping Falls)	South Limit, Levack Drive	North Limit, Nickel Street
Third Avenue North (Onaping Falls)	South Limit, Beech Street	North Limit, Church Street
Tilton Lake Rd. (Sudbury)	South City Limits	East Limit, Dew Drop Road
Torrington Street (Nickel Centre)	East Limit, Penman Avenue	East End
Tower Road (Nickel Centre)	North Limit, West Bay	North Limit
TrailRidge Drive (Sudbury)	North Limit, Algonquin Road	North End
Trailview Drive (Sudbury)	East Limit, Trailridge Drive	West Limit, Mist Hollow Drive

THE CITY OF GREATER SUDBURY

SCHEDULE "N" TO BY-LAW 2010-1

THROUGH HIGHWAYS

<u>(1)</u> <u>Highway</u>	<u>(2)</u> <u>From</u>	<u>(3)</u> <u>To</u>
Tulane Avenue (Sudbury)	East Limit, Falconbridge Highway	North Limit, Laurier Street
Turbine Road (Walden)	South Limit, Decou Road	North Limit, Highway 17
Turbine Road (Walden)	South Limit, Old Highway 17	South Limit, Decou Road
Turner Drive (Walden)	South Limit, Anderson Drive	South Limit, Niemi Road
Tuscany Trail (Sudbury)	South Limit, Algonquin Road	South Limit
Twelfth Avenue (Walden)	East Limit, Main Street	East Limit, Twelfth Avenue
Vaillancourt Crescent (Rayside)	West Limit, Errington Avenue	South Limit, Mona Street
Valleystream Drive (Sudbury)	West Limit, Havenbrook Drive	West Limit, Bridgewater Court
Valleyview Road (Valley East)	West Limit, Old Highway 69	West End
Van Horne Street (Sudbury)	East Limit, Minto Street	West Limit, Paris Street
Vaughan Avenue (Capreol)	East Limit, Crescent Avenue	West Limit, Dennie Street
Vaughan Avenue (Capreol)	East Limit, Dennie Street	West Limit, Shaw Street
Velma Street (Valley East)	West Limit, Diane Street	South Limit, Dominion Drive
Vermilion Lake Road (Onaping Falls)	West Limit, Gordon Lake Road	West End
Vermilion Lake Road (Valley East)	South Limit, Highway 144	21m North of North Limit of Nickel Basin Road
Vermilion Lake Road (Valley East & Onaping Falls)	West Limit, Nickel Basin Road	East Limit, Gordon Lake Road
Wabigishik Road (Walden)	South Limit, Highway 17	South Limit, Wabigishik Road
Walford Road (Sudbury)	East Limit, Paris Street	East End
Walford Road (Sudbury)	East Limit, Regent Street	West Limit, Paris Street
Walter Street (Nickel Centre)	West Limit, William Avenue	West Limit, William Avenue
Wedgewood Drive(Sudbury)	South Limit, Lauzon Avenue	South Limit, Grandview Boulevard
Weller Street (Sudbury)	East Limit, Mooney Street	West Limit, Neelon Avenue

THE CITY OF GREATER SUDBURY

SCHEDULE "N" TO BY-LAW 2010-1

THROUGH HIGHWAYS

<u>(1)</u> <u>Highway</u>	<u>(2)</u> <u>From</u>	<u>(3)</u> <u>To</u>
Wembley Drive (Sudbury)	East Limit, Regent Street	West Limit, Winchester Avenue
Wembley Drive (Sudbury)	East Limit, Winchester Avenue	West Limit, Marion Street
Wessex Street (Sudbury)	North Limit, Howey Drive	North Limit, Lonsdale Avenue
Westmount Avenue (Sudbury)	East Limit, Barry Downe Road	South Limit, Gemmell Street
Westmount Avenue (Sudbury)	North Limit, Gemmell Street	South Limit, Hawthorne Drive
Westmount Avenue (Sudbury)	West Limit, Barry Downe Road	West End
Whissell Avenue (Sudbury)	North Limit, King Street	North End
White Street (Valley East)	West Limit, Belisle Drive	North Limit, Lamondin Street
Whittaker Street (Sudbury)	North Limit, Douglas Street	South Limit, Spruce Street
Wickwas Street (Onaping Falls)	West End, Wickwas Street	East End, Wickwas Street
Wilfred Street (Sudbury)	South Limit, Bancroft Drive	South End
William Avenue (Nickel Centre)	North Limit, William Avenue	East Limit, Edward Avenue South
Winchester Avenue (Sudbury)	South Limit, Riverside Drive	North Limit, Wembley Drive
Windle Drive (Sudbury)	North Limit, Millwood Crescent	North End
Windsor Crescent (Sudbury)	North Limit, York Street	West Limit, Lancaster Drive
Woodbine Avenue (Sudbury)	East Limit, Beaumont Avenue	West Limit, Roy Avenue
Woodbine Avenue (Sudbury)	East Limit, Roy Avenue	West Limit, Holland Road
Woodbine Avenue (Sudbury)	Northwest Limit, Beaumont Avenue	East Limit, Montrose Avenue
Woodbine Avenue (Sudbury)	West Limit, Holland Road	East Limit, Barry Downe Road
Woodland Avenue (Walden)	East Limit, Third Avenue	North Limit, Anderson Drive
Worthington Road (Walden)	North Limit, Highway 17	South Limit, Old Highway 17
Worthington Street (Sudbury)	Southeast Limit, Riverside Drive	West Limit, Ramsey Road

THE CITY OF GREATER SUDBURY

SCHEDULE "N" TO BY-LAW 2010-1

THROUGH HIGHWAYS

(1) <u>Highway</u>	(2) <u>From</u>	(3) <u>To</u>
Yarmouth Street (Sudbury)	North Limit, Dearbourne Drive/ Windermere Crescent	South Limit, Dorchester Crescent
York Street (Sudbury)	West Limit, Adelaide Street	West Limit, Regent Street South
York Street (Sudbury)	East Limit, Regent Street	West Limit, Paris Street
Young Street (Capreol)	North Limit, Front Street	Southeast End

THE CITY OF GREATER SUDBURY

Page 1 of 27

SCHEDULE "O" TO BY-LAW 2010-1

STOPS AT INTERSECTIONS

(1)	(2)
<u>Intersection</u>	<u>Direction of Travel</u>
Abbe Street - Mona Avenue (Rayside)	East on Abbe Street
Adie Street - Lansdowne Street (Sudbury)	West on Adie Street
Alder Street - Willow Street (Sudbury)	East on Willow Street
Alexander Street - William Avenue (Walden)	West on Alexander Street
Algonquin Road - Blyth Road - Cavendish Court (Sudbury)	North and South on Algonquin Road East on Blyth Road West on Cavendish Court
Algonquin Road - Countryside Drive - Rockwood Drive (Sudbury)	South and West on Algonquin Road East on Countryside Drive North on Rockwood Drive
Amadori Street - Metcalfe Avenue (Nickel Centre)	West on Amadori Street
Anderson Drive - Third Avenue (Walden)	West on Anderson Drive North and South on Third Avenue
Anderson Drive - Woodland Avenue (Walden)	East and West on Anderson Drive South on Woodland Drive
Andre Street - Edward Street (Rayside)	East on Andre Street
Angeline Street - Talon Street (Sudbury)	West on Angeline Street
Anne Street - Poplar Street (Onaping Falls)	West on Poplar Street
Anne Street- Riverside West (Onaping Falls)	North on Anne Street
Applegrove Street - Birch Street (Sudbury)	North on Birch Street
Applegrove Street - Alder Street (Sudbury)	West on Applegrove Street
Armand Crescent - Edward Avenue (North Intersection) (Rayside)	West on Armand Crescent
Armand Crescent - Edward Avenue (South Intersection) (Rayside)	West on Armand Crescent
Arnley Street - Albinson Street (Sudbury)	East and West on Arnley Street North and South on Albinson Street
Attlee Avenue - Hawthorne Drive (Sudbury)	North and South on Attlee Avenue East and West on Hawthorne Drive

THE CITY OF GREATER SUDBURY

SCHEDULE "O" TO BY-LAW 2010-1

STOPS AT INTERSECTIONS

(1) <u>Intersection</u>	(2) <u>Direction of Travel</u>
Auger Avenue - Gemmell Street (Sudbury)	North and South on Auger Avenue East on Gemmell Street
Auger Avenue - Hawthorne Drive (Sudbury)	North and South on Auger Avenue East and West on Hawthorne Drive
Aurore Street - Monique Street (Rayside)	East on Aurore Street
Aurore Street - Shirley Street (Rayside)	West on Aurore Street
Azilda Street - Montée Principale (Rayside)	East on Azilda Street
Baker Street - Bessie Street (Sudbury)	South on Bessie Street
Baker Street - Lansdowne Street (Sudbury)	East and West on Baker Street North and South on Lansdowne Street
Ball Field Access Road - Hillcrest Drive (Walden)	South on Ball Field Access Road
Ballpark Road - Clement Street (Capreol)	East on Ballpark Road
Balsam Street - Fourth Avenue North (Onaping Falls)	East on Balsam Street
Bancroft Drive - Moonlight Avenue (Sudbury)	East and West on Bancroft Drive North and South on Moonlight Avenue
Bancroft Drive - Fourth Avenue - Autumnwood Crescent (Sudbury)	East and West on Bancroft Drive North on Fourth Avenue South on Autumnwood Crescent
Barbara Street - Yale Street (Sudbury)	North on Barbara Street
Beaudry Crescent - Marcel Street (Onaping Falls)	West on Beaudry Crescent
Beaudry Crescent - Ronald Drive (Onaping Falls)	South on Beaudry Crescent
Beaumont Avenue - Moss Street (Sudbury)	West on Moss Street
Beech Crescent - Balsam Street (Capreol)	South on Beech Crescent
Beech Street - Frood Road (Sudbury)	West on Beech Street North and South on Frood Road
Beech Street - Fourth Avenue North (Onaping Falls)	East on Beech Street

THE CITY OF GREATER SUDBURY

SCHEDULE "O" TO BY-LAW 2010-1

STOPS AT INTERSECTIONS

(1) <u>Intersection</u>	(2) <u>Direction of Travel</u>
Bell Street - Riverside Drive (Onaping Falls)	West on Bell Street North and South on Riverside Drive
Bennett Street - Hodge Street (Nickel Centre)	North on Bennett Street
Bernadette Street - Marier Street (Rayside)	West on Bernadette Street
Birch Street - Cedar Street (Nickel Centre)	North on Birch Street
Bishop Crescent - Lamothe Street (Nickel Centre)	North and South on Lamothe Street East on Bishop Crescent
Black Lake Road - North Shore Road (Walden)	North on North Shore Road
Blais Road - Morgan Road (Onaping Falls)	East on Blais Road
Bloor Street - Bessie Avenue (Sudbury)	East and West on Bloor Street North and South on Bessie Avenue
Bloor Street - Lansdowne Street (Sudbury)	East and West on Bloor Street
Bond Street - Caron Street (Sudbury)	North on Caron Street
Bond Street - Laforest Avenue (Sudbury)	North and South on Laforest Avenue
Bond Street - Percy Avenue - Agnes Street (Sudbury)	East on Bond Street South on Percy Avenue North on Agnes Street
Brabant Street - Laurier Street (Rayside)	North and South on Brabant Street
Brian Street - Melvyn Avenue (Walden)	East on Brian Street
Broadway Street - Riverside Drive (Sudbury)	South on Riverside Drive
Brodie Street - McDougall Street (Nickel Centre)	West on Brodie Street
Bruno Street - Calford Street (Walden)	North on Calford Street
Buckingham Drive - Fairmount Drive (Sudbury)	North on Fairmount Drive
Burma Road - Windy Lake Marina Road (Onaping Falls)	East on Burma Road
Campbell Street - Fraser Avenue - Fraser Extension (Onaping Falls)	South on Campbell Street
Campbell Street - Gill Avenue (Onaping Falls)	East on Gill Avenue North on Campbell Street

THE CITY OF GREATER SUDBURY

SCHEDULE "O" TO BY-LAW 2010-1

STOPS AT INTERSECTIONS

(1) <u>Intersection</u>	(2) <u>Direction of Travel</u>
Candlewood Court - Sycamore Street (Rayside)	North on Candlewood Court
Carl Street - Maria Street (Walden)	East on Maria Street
Carl Street East - Stos Road (Walden)	West on Stos Road
Carmen Street - Laura Street (Valley East)	South on Laura Street
Carmen Street - St. Michel Street (Valley East)	South on St. Michel Street
Cartier Avenue - Van Horne Street (Sudbury)	East and West on Cartier Avenue
Catherine Drive - Margaret Street (Nickel Centre)	East and West on Catherine Drive
Cedar Avenue - Elm Street (Valley East)	West on Cedar Avenue
Cedar Avenue - Maple Street (Valley East)	East on Cedar Avenue
Cedar Street - Durham Street (Sudbury)	West on Cedar Street North on Durham Street
Cedar Street - Fourth Avenue North (Onaping Falls)	East on Cedar Street
Cedar Street - Fourth Avenue North (Onaping Falls)	West on Cedar Street
Cedar Street - Lisgar Street (Sudbury)	West on Cedar Street North and South on Lisgar Street
Cedarview Crescent - Springdale Crescent (Sudbury)	South on Springdale Crescent
Charlotte Avenue - Gaudette Street (Rayside)	North and South on Charlotte Street
Chenier Street - Eva Street (Valley East)	North and South on Chenier Street West on Eva Street
Chenier Street - Odile Street (Valley East)	North and South on Chenier Street East on Odile Street
Chesser Street - Cobalt Street (Nickel Centre)	South on Chesser Street
Chriskal Court - Carr Avenue (Nickel Centre)	East on Chriskal Court
CKSO Road - Leedale Avenue (Sudbury)	South on CKSO Road
Clinton Avenue - King Street (Sudbury)	East and West on King Street North and South on Clinton Avenue

THE CITY OF GREATER SUDBURY

SCHEDULE "O" TO BY-LAW 2010-1

STOPS AT INTERSECTIONS

(1) <u>Intersection</u>	(2) <u>Direction of Travel</u>
Cobalt Street - Franklin Street (Nickel Centre)	East on Cobalt Street
Coldstream Place - Orchid Drive (Sudbury)	South on Orchid Drive
Colette Street - Lafontaine Street (Valley East)	East and West on Colette Street
Coleen Avenue - North entrance of Proulx Court (Valley East)	South and North on Coleen Avenue
College Street - Baker Street (Sudbury)	North and South on College Street East and West on Douglas Street
Colonial Court - Montfort Street (Sudbury)	West on Montfort Street
Columba Terrace - Nova Drive (Sudbury)	South on Nova Drive
Concession Street - Edward Avenue (Nickel Centre)	East and West on Concession Street North and South on Edward Avenue
Copper Street - First Avenue South (Onaping Falls)	West on Copper Street
Copper Street - Second Avenue South (Onaping Falls)	East on Copper Street
Copper Street - Parkinson Street (Nickel Centre)	East and West on Copper Street
Copper Street - Rix Street (Nickel Centre)	East and West on Copper Street
Copper Street - Zinc Street (Sudbury)	North and South on Copper Street West on Zinc Street
Côté Boulevard - Notre Dame Avenue South Intersection (Valley East)	North on Notre Dame Avenue West on Côté Boulevard
Coulson Street - Hemlock Street (Capreol)	North and South on Coulson Street East on Hemlock Street
Coulson Street - Meehan Avenue (Capreol)	North
Country Lane - Gordon Lake Road (Onaping Falls)	East on Smiling Bull Road
Countryside Drive- Blyth Road (Sudbury)	East and West on Countryside Drive South on Blyth Road
Covington Avenue - Parkview Drive (Nickel Centre)	North on Covington Avenue
Craig Street - Basilio Street (Sudbury)	West on Basilio Street
Cressey Street - Edna Street (Sudbury)	West on Cressey Street

THE CITY OF GREATER SUDBURY

SCHEDULE "O" TO BY-LAW 2010-1

STOPS AT INTERSECTIONS

(1) <u>Intersection</u>	(2) <u>Direction of Travel</u>
Cross Street - Woodland Avenue (Walden)	West on Cross Street
David Street - Elizabeth Street (Sudbury)	East and West on David Street
David Street - Marion Street (Sudbury)	North and South on Marion Street
David Street - Arnold Avenue (Walden)	West on David Street
David Street - Selma Avenue (Walden)	East on David Street
Dean Avenue - Quinn Street (Sudbury)	North and South on Dean Avenue East and West on Quinn Street
Dell Street - Laforest Avenue (Sudbury)	East and West on Dell Street North and South on Laforest Avenue
Dell Street - Melvin Avenue - Snowden Avenue (Sudbury)	West on Dell Street North on Melvin Avenue Southwest on Snowden Avenue
Denis Avenue - Laura Street (Walden)	South on Laura Street
Despatie Street - Martha Street (Valley East)	South on Despatie Street
Diane Street - entrance to Old Highway 69 from Pinecrest Subdivision (Valley East)	North and South on Diane Street
Division Street - Romeo Street (Valley East)	East on Division Street
Domenico Street - Pietro Street (Sudbury)	East on Pietro Street
Domenico Street - Venice Street (Sudbury)	North on Venice Street
Donald Street - Yollie Street (Sudbury)	North on Yollie Street
Donnelly Drive - O'Neil Drive (Nickel Centre)	North on Donnelly Drive
Dora Street - Kathleen Street (Walden)	West on Dora Street
Dora Street - Lorraine Street (Walden)	North on Lorraine Street
Dora Street - Mary Street (Walden)	East on Dora Street
Douglas Street - Albinson Street (Sudbury)	East and West on Douglas Street North and South on Albinson Street
Douglas Crescent - Arlington Drive (Onaping Falls)	North on Douglas Crescent South on Douglas Crescent

THE CITY OF GREATER SUDBURY

SCHEDULE "O" TO BY-LAW 2010-1

STOPS AT INTERSECTIONS

(1) <u>Intersection</u>	(2) <u>Direction of Travel</u>
Douglas Street - Brady Street (Sudbury)	West on Douglas Street
Douglas Crescent- Leanord North (Onaping Falls)	West on Douglas Crescent
Douglas Street - Whittaker Street (Sudbury)	East and West on Douglas Street North and South on Whittaker Street
Dube Road - Moonlight Avenue (Sudbury)	East on Dube Road
Dudes Road - Suomi Road (Walden)	West on Dudes Road
Duhamel Road - Duhamel Road (Walden)	North and South on Duhamel Road
Dumais Lane - Elm Street (Rayside)	South on Dumais Lane
East Street - Elizabeth Crescent (Valley East)	West on East Street
Edison Road - Lindsley Street (Nickel Centre)	South on Edison Road
Edmund Street - Nelson Street (Sudbury)	East and West on Edmund Street
Edmund Street - St. Nicholas Street (Sudbury)	East and West on Edmund Street North and South on St. Nicholas Street
Edmund Street - Ramsey Road (Sudbury)	East and West on Edmund Street
Edna Street - Monique Street (Rayside)	East and West on Edna Street
Edna Street - Shirley Street (Rayside)	East on Edna Street
Edward Avenue - Falcon Street (Rayside)	North and South on Edward Avenue
Edward Avenue - Gaudette Street (Rayside)	North and South on Edward Avenue
Edward Avenue - Pinellas Road (Rayside)	North and South on Edward Avenue
Edward Avenue - William Street (Rayside)	North and South on Edward Avenue
Edwin Street - Bank Street (Nickel Centre)	North on Edwin Street
Eldon Avenue - Den/Lou Road (Walden)	West on Eldon Avenue
Elgin Street - Cedar Street (Sudbury)	North and South on Elgin Street West on Cedar Street
Elizabeth Street - McNaughton Terrace (Sudbury)	East and West on McNaughton Terrace
Elm Street - Cedar Avenue (Valley East)	North and South on Elm Street
Elm Street - Edward Street (Rayside)	East on Elm Street

THE CITY OF GREATER SUDBURY

SCHEDULE "O" TO BY-LAW 2010-1

STOPS AT INTERSECTIONS

(1) <u>Intersection</u>	(2) <u>Direction of Travel</u>
Elmview Drive – Jeanne D’Arc Street (Valley East)	North and South on Elmview Drive East and West on Jeanne D’Arc Street
Emile Crescent - Arlington Drive (Onaping Falls)	North on Emile Crescent
Emile Crescent- Houle Avenue (Onaping Falls)	East on Emile Crescent
Errington Avenue - Hill Street - Brookside Avenue (Rayside Balfour)	North and South on Errington Avenue East on Brookside Road West on Hill Street
Ethel Street - Tedman Avenue (Sudbury)	North and South on Tedman Avenue
Ethelbert Street - Pine Street (Sudbury)	East and West on Pine Street North and South on Ethelbert Street
Ethelbert Street - Spruce Street (Sudbury)	East and West on Spruce Street North and South on Ethelbert Street
Eugene Street - Rheal Street (Sudbury)	South on Eugene Street
Eva Street - Roy Avenue (Valley East)	East and West on Eva Street
Eva Street - St. Michel Street (Valley East)	East and West on Eva Street
Eva Street - Theresa Avenue (Valley East)	East and West on Eva Street
Evergreen Street - Fourth Avenue North (Onaping Falls)	East on Evergreen Street
Eyre Street - Isabelle Street (Sudbury)	North and South on Eyre Street East and West on Isabelle Street
Fairbanks Road East - Victoria Street (Walden)	South on Victoria Street
Falcon Street - Edward Street (Rayside)	East on Falcon Street
Fen Road - Sleepy Hollow Road (Walden)	South on Sleepy Hollow Road
Field Street - Brian Street (Walden)	South on Brian Street
Field Street – Deborah Street (Walden)	North on Deborah Street
Fifth Avenue - Main Street (Walden)	South on Main Street
Firmin Court - Charlebois Street (Rayside)	South on Firmin Court
First Avenue - Cedar Street (Nickel Centre)	North and South on First Avenue

THE CITY OF GREATER SUDBURY

SCHEDULE "O" TO BY-LAW 2010-1

STOPS AT INTERSECTIONS

(1) <u>Intersection</u>	(2) <u>Direction of Travel</u>
First Avenue - Pine Street (Nickel Centre)	North and South on First Avenue
First Avenue - Spruce Street (Nickel Centre)	North and South on First Avenue
First Avenue Crescent - High Street (Onaping Falls)	West on First Avenue Crescent
First Avenue North - Third Avenue North (Onaping Falls)	North on Third Avenue North
First Avenue North - Third Avenue (Onaping Falls)	West on First Avenue North
First Avenue South - Copper Street (Onaping Falls)	South on First Avenue South
First Avenue South - Levack Drive (Onaping Falls)	North on First Avenue South
Foch Street - Frank Street (Capreol)	East and West on Foch Street
Ford Avenue - Kelly Street (Capreol)	East on Ford Avenue
Fourth Avenue North - School Street (Onaping Falls)	North on Fourth Avenue North
Fourth Avenue North - School Street (Onaping Falls)	South on Fourth Avenue North
Francis Street - Gatien Avenue (Valley East)	East and West on Francis Street North on Gatien Avenue
Franklin Street - Copper Street (Nickel Centre)	South on Franklin Street
Fraser - Fraser Crescent (Onaping Falls)	West on Fraser Crescent
Frood Road - Jean Street (Sudbury)	North and South on Frood Road East and West on Jean Street
Frood Road - Kathleen Street - Beatty Street (Sudbury)	North and South on Frood Road West on Kathleen Street East on Beatty Street
Frost Avenue - Marleen Court North Entrance (Valley East)	North and South on Frost Avenue East on Marleen Court
Frost Avenue - Marleen Court South Entrance (Valley East)	North and South on Frost Avenue East on Marleen Court
Garnier Street - Laforest Avenue (Sudbury)	East on Laforest Avenue
Gaston Avenue - Eugene Street (Valley East)	South on Gaston Avenue
Gaudette Street - Charlotte Avenue (Rayside)	East and West on Gaudette Street

THE CITY OF GREATER SUDBURY

SCHEDULE "O" TO BY-LAW 2010-1

STOPS AT INTERSECTIONS

(1) <u>Intersection</u>	(2) <u>Direction of Travel</u>
Gaudette Street - Edward Street (Rayside)	East and West on Gaudette Street
Gemma Street - Diamond Street (Sudbury)	South on Diamond Street
Gemmell Street - Attlee Avenue (Sudbury)	West on Gemmell Street North and South on Attlee Avenue
Gemmell Street - Churchill Avenue (Sudbury)	East and West on Gemmell Street North and South on Churchill Avenue
Gemmell Street - Downland Avenue (Sudbury)	East and West on Gemmell Street North and South on Downland Avenue
Gemmell Street - Westmount Avenue (Sudbury)	East and West on Gemmell Street North and South on Westmount Avenue
George Street - Queen Elizabeth Street (Walden)	East on George Street
Gerard Avenue - Arlington Drive - Gilles Court (Onaping Falls)	North on Gerard Avenue South on Gilles Court
Gerard Avenue - Highway 144 (Onaping Falls)	South on Gerard Avenue
Gerard Avenue - Rheaume Street (Onaping Falls)	East on Rheaume Street
Gill Crescent - Gill Avenue (Onaping Falls)	South on Gill Crescent
Gill Avenue - Fraser Avenue (Onaping Falls)	East on Gill Avenue
Gill Lane - Gill Avenue (Onaping Falls)	South on Gill Lane
Gilles Court - Arlington Drive West (Onaping Falls)	South on Gilles Court
Glenn Street - Maurice Street (Valley East)	South on Glenn Street
Glover Avenue - Rowat Street (Sudbury)	North on Glover Avenue
Godfrey Drive - Serpentine Street (Sudbury)	North and South on Godfrey Drive West on Serpentine Street
Grandview Boulevard - Montrose Avenue (Sudbury)	East and West on Grandview Boulevard North and South on Montrose Avenue
Grandview Boulevard - Rideau Street (Sudbury)	East and West on Grandview Boulevard
Granite Street - Hope Street (Sudbury)	East and West on Granite Street South on Hope Street

THE CITY OF GREATER SUDBURY

SCHEDULE "O" TO BY-LAW 2010-1

STOPS AT INTERSECTIONS

(1) <u>Intersection</u>	(2) <u>Direction of Travel</u>
Granite Street - Noble Street (Sudbury)	South on Noble Street
Green Avenue - Service Road (Sudbury)	North on Green Avenue
Gutcher Avenue - Mary Street (Sudbury)	East and West on Mary Street North on Gutcher Avenue
Hanna Avenue - Balsam Street (Capreol)	East and West on Hanna Avenue North on Balsam Street
Hanna Avenue South - Coulson Street (Capreol)	East and West on Hanna Avenue South South on Coulson Street
Hanna Avenue - Meehan Avenue and Shaw Street (Capreol)	East and West on Hanna Avenue South on Shaw Street North on Meehan Avenue
Hanna Street - Dennie Street (Capreol)	East and West on Hanna Street North and South on Dennie Street
Hardy Heights - Fraser Avenue (Onaping Falls)	South on Hardy Heights
Hardy View - Fraser Avenue (Onaping Falls)	South on Hardy View
Harold Crescent - Diane Street (Valley East)	East on Harold Crescent
Harold Crescent - Leslie Street (Sudbury)	West on Harold Crescent
Hawthorne Drive - Lynwood Drive (Sudbury)	East and West on Hawthorne Drive North and South on Lynwood Drive
Hazel Street - Alder Street (Sudbury)	South on Alder Street
Hazel Street - Bruyere Street (Rayside)	South on Bruyere Street
Hazel Street - Elizabeth Street (Rayside)	West on Hazel Street
Helene Street - Louis Street (Valley East)	East and West on Helene Street North on Louis Street
Herve Avenue - Pierre Street (Valley East)	North and South on Herve Avenue
Hesta Street - Arlington Drive West (Onaping Falls)	South on Hesta Street
Hesta Street - Bell Street (Onaping Falls)	East on Bell Street
Hesta Street - Oak Street (Onaping Falls)	East on Oak Street

THE CITY OF GREATER SUDBURY

SCHEDULE "O" TO BY-LAW 2010-1

STOPS AT INTERSECTIONS

(1) <u>Intersection</u>	(2) <u>Direction of Travel</u>
Hesta Street - Poplar Street (Onaping Falls)	East on Poplar Street West on Poplar Street North on Hesta Street South on Hesta Street
Hesta Street - Riverside Drive West (Onaping Falls)	North on Hesta Street East on Riverside Drive West on Riverside Drive
Hillcrest Avenue - Lindsley Street (Nickel Centre)	West on Hillcrest Avenue North
Hillside Avenue - Robin Avenue (Valley East)	North on Robin Avenue
Holland Road - Sparks Street (Sudbury)	North and South on Holland Road East and West on Sparks Street
Holland Road - Lamothe Street (Sudbury)	North and South on Holland Road East and West on Lamothe Street
Houle Avenue - Riverside Drive East (Onaping Falls)	East on Riverside Drive West on Riverside Drive North on Houle Avenue
Ida Crescent- Arlington Drive (Onaping Falls)	North on Ida Crescent South on Ida Crescent
Ida Crescent- Normand Avenue (Onaping Falls)	East on Ida Crescent
Ida Crescent - Poplar Street (Onaping Falls)	East on Poplar Street West on Poplar Street
Ida Crescent - Riverside West (Onaping Falls)	North on Ida Crescent
Inco Club Lane - McDougall Street (Nickel Centre)	East on Inco Club Lane
Irving Street - Bulmer Avenue (Sudbury)	North and South on Bulmer Avenue
Isabelle Street - Romeo Street (Valley East)	East on Isabelle Street
Jacob Street - Adam Street (Walden)	South on Adam Street
Jeanne D'Arc Drive - Edward Street (Rayside)	East on Jeanne D'Arc Drive
Jeanne D'Arc Street - Park Street (Valley East)	East and West on Jeanne D'Arc Street North and South on Park Street
John Street - Annie Street (Sudbury)	East and West on John Street

THE CITY OF GREATER SUDBURY

SCHEDULE "O" TO BY-LAW 2010-1

STOPS AT INTERSECTIONS

(1) <u>Intersection</u>	(2) <u>Direction of Travel</u>
John Street - Peter Street (Rayside)	West on John Street
Juniper Street - Fraser Extension (Onaping Falls)	West on Fraser Extension
Juniper Street - Onaping Drive (Onaping Falls)	South on Juniper Street
Kantola Road - Black Lake Road (Walden)	East on Black Lake Road South on Kantola Road
Kathleen Street - MacKenzie Street - Melvin Avenue (Sudbury)	East and West on Kathleen Street South on Melvin Avenue North on MacKenzie Street
Kathleen Street - College Street (Sudbury)	East and West on Kathleen Street North on College Street
Keith Avenue - Edward Avenue (Rayside)	West on Keith Avenue
King Street - Laforest Avenue (Sudbury)	East and West on King Street North and South on Laforest Avenue
King Street - Lakeshore Drive (Capreol)	South on King Street
King Street - Percy Avenue (Sudbury)	East and West on King Street North and South on Percy Avenue
King's Crescent - Imperial Drive (Nickel Centre)	South on King's Crescent
Kirkwood Drive - Lake Point Court (Sudbury)	South on Lake Point Court
Kormak Street - Bayside Crescent (Sudbury)	South on Bayside Crescent
Kukagami Road - Ashigami Road West (Sudbury)	South on Ashigami Road West on Kukagami Road
Kukagami Road - Klondike Road (Sudbury)	West on Klondike Road
Lafontaine Street - Colette Street (Valley East)	North and South on Lafontaine Street
Lafontaine Street - St. Isidore Street (Valley East)	North and South on Lafontaine Street
Laforest Avenue - St. George Street (Sudbury)	East and West on St. George Street North and South on Laforest Avenue
Lake Street - Willow Street (Walden)	South on Willow Street
Lake Street - Marion Street (Walden)	South on Marion Street

THE CITY OF GREATER SUDBURY

SCHEDULE "O" TO BY-LAW 2010-1

STOPS AT INTERSECTIONS

(1) <u>Intersection</u>	(2) <u>Direction of Travel</u>
Lake Shore Road - MacDonnel Street (Nickel Centre)	East and West on Lake Shore Road
Lamothe Street - Arvo Avenue (Sudbury)	North and South on Arvo Avenue
Lamothe Street - Lincoln Road (Sudbury)	East and West on Lamothe Street
Lamothe Street - Paquette Street (Sudbury)	East and West on Lamothe Street North and South on Paquette Street
Landry Street - St. Jean Street (Rayside)	North and South on Landry Street
Lapointe Street - Glenn Street (Valley East)	East on Lapointe Street
Larch Street - Durham Street (Sudbury)	East on Larch Street North on Durham Street
Larch Street - Lisgar Street (Sudbury)	East on Larch Street South on Lisgar Street
Larch Street - Minto Street (Sudbury)	East on Larch Street North on Minto Street
Larch Street - Young Street (Sudbury)	East on Larch Street South on Young Street
Larchmount Drive - New Cobden Road (Onaping Falls)	North on Larchmount Drive
Laura Street - Eva Street (Sudbury)	North and South on Laura Street East on Eva Street
Laura Street - Jessie Street (Walden)	East on Laura Street
Laurier Street - Brabant Street (Rayside)	East and West on Laurier Street
Laurier Street - Paul Street (Rayside)	West on Laurier Street
Laurin Street - Charlebois Street (Rayside)	South on Laurin Street
Lavallee Road - Montée Genereux (Rayside)	East on Lavallee Road
Lavoie Street - Rideau Street (Sudbury)	East and West on Lavoie Street North and South on Rideau Street
Leonard Avenue North - Arlington Drive East (Onaping Falls)	North on Leonard Avenue North
Leonard Avenue North • Highway 144 (Onaping Falls)	South on Leonard Avenue North

THE CITY OF GREATER SUDBURY

SCHEDULE "O" TO BY-LAW 2010-1

STOPS AT INTERSECTIONS

(1) <u>Intersection</u>	(2) <u>Direction of Travel</u>
Leonard Avenue South - Richard Court (North Int.) (Onaping Falls)	East on Richard Court
Leonard Avenue South - Richard Court (South Int.) (Onaping Falls)	East on Richard Court
Leslie Street - Harvey Street (Sudbury)	West on Harvey Street
Leslie Street - Mont Adam Street (Sudbury)	North and South on Leslie Street West on Mont Adam Street
Lindsley Street - Edison Road (Nickel Centre)	West on Lindsley Street
Lionel Avenue - Arlington Drive West (Onaping Falls)	North on Lionel Avenue South on Lionel Avenue East on Arlington Drive West on Arlington Drive
Lionel Avenue - Highway 144 (Onaping Falls)	South on Lionel Avenue
Lionel Avenue - Rheaume Street (Onaping Falls)	West on Rheaume Street
Lionel Avenue - Riverside Drive West (Onaping Falls)	East on Riverside Drive West on Riverside Drive
Lloyd Street - Short Street (Walden)	North on Short Street
Lourdes Street - St. Raphael Street (Sudbury)	North on Lourdes Street
MacKenzie Street - Baker Street (Sudbury)	North and South on MacKenzie Street East and West on Baker Street
Madison Avenue - Gary Avenue (Sudbury)	East and West on Madison Avenue North and South on Gary Avenue
Madison Avenue - Lansing Avenue (Sudbury)	East and West on Madison Avenue North and South on Lansing Avenue
Madison Avenue - Old Falconbridge Highway (Sudbury)	South on Old Falconbridge Highway
Main Street West - Highway 144 (Onaping Falls)	South on Main Street West
Main Street West - Lionel Avenue (Onaping Falls)	East on Main Street West
Maki Avenue - Maki Avenue (Sudbury)	North on Maki Avenue
Maley Drive - Barrydowne Road (Nickel Centre)	West on Maley Drive

THE CITY OF GREATER SUDBURY

SCHEDULE "O" TO BY-LAW 2010-1

STOPS AT INTERSECTIONS

(1) <u>Intersection</u>	(2) <u>Direction of Travel</u>
Maple Street - Cedar Avenue (Valley East)	North and South on Maple Street
Maple Street - Sixth Avenue - Ash Street (Walden)	West on Maple Street North on Ash Street
Maplewood Crescent - Catherine Drive (Nickel Centre)	East on Maplewood Crescent
Marcel Street - Houle Avenue - Arlington Drive East (Onaping Falls)	West on Marcel Street East on Arlington Drive North on Houle Avenue South on Houle Avenue
Marcus Drive - Donna Drive (Sudbury)	North and South on Donna Drive East on Marcus Drive
Margaret Street (Nickel Centre)	North and South
Margaret Street - O'Neil Drive (Nickel Centre)	South on Margaret Street East and West on O'Neil Drive
Margaret Street - Queen Elizabeth Street (Walden)	East on Margaret Street
Marie Avenue - Helene Street (Valley East)	North on Marie Avenue
Marion Street- Main Street West (Rayside)	North on Marion Street
Martha Street - Despatie Street (Valley East)	East and West on Martha Street
Mary Street - Logan Avenue (Sudbury)	North and South on Logan Avenue
Mary Street - Tuddenham Avenue (Sudbury)	West on Mary Street
Matilda Avenue - John Street (Walden)	North on Matilda Avenue
Maurice Street - Dennie Street (Valley East)	North and South on Dennie Street
Maurice Street - Dennie Street (Valley East)	East and West on Maurice Street
Maurice Street - Glenn Street (Valley East)	West on Maurice Street
McNaughton Terrace - Annie Street (Sudbury)	West on McNaughton Terrace
McNaughton Terrace - David Street (Sudbury)	East on David Street
McNaughton Street - Marion Street (Sudbury)	East and West on McNaughton Street North and South on Marion Street

THE CITY OF GREATER SUDBURY

SCHEDULE "O" TO BY-LAW 2010-1

STOPS AT INTERSECTIONS

(1) <u>Intersection</u>	(2) <u>Direction of Travel</u>
Melvin Avenue - Mabel Avenue (Sudbury)	North and South on Melvin Avenue East and West on Mable Avenue
Melvyn Avenue - Field Street (Walden)	East and West on Field Street South on Melvyn Avenue
Melvyn Avenue – Kristi Court (Walden)	East on Kristi Court
Melvyn Avenue – Timothy Avenue (Walden)	North on Melvyn Avenue
Michael Street - Aurore Street (Rayside)	South on Michael Street
Michelle Drive - Francis Street (Valley East)	East and West on Francis Street
Michelle Drive - Francis Street (Valley East)	North and South on Michelle Drive
Michelle Drive - North Entrance to Morrie Court (Valley East)	North and South on Michelle Drive
Mikkola Road – Dillon’s Trail (Walden)	West on Dillon’s Trail
Mikkola Road - Hillcrest Drive (Walden)	East and West on Hillcrest Drive North and South on Mikkola Road
Mikkola Road - Patricia Street (Walden)	East and West on Patricia Street North and South on Mikkola Road
Misit Avenue - Bayou Street (Onaping Falls)	South on Bayou Street
Misit Avenue - Spur Street (Onaping Falls)	North on Spur Street
Mitchell Street - Ormsby Avenue (Capreol) Mona Avenue - Anna Street (Rayside)	North on Mitchell Street South on Mona Avenue
Monique Crescent - Ravina Avenue (Nickel Centre)	South on Monique Crescent West
Montée Generoux - Bishop Road (Rayside)	South on Montée Generoux
Montée Generoux - Pilon Street (Rayside)	South on Montée Generoux
Montée Rouleau - Seguin Street (Rayside)	South on Montée Rouleau
Montgomery Street - Copper Street (Onaping Falls)	North on Montgomery Street
Morgan Road - Larchwood Avenue (Rayside)	North on Morgan Road

THE CITY OF GREATER SUDBURY

SCHEDULE "O" TO BY-LAW 2010-1

STOPS AT INTERSECTIONS

(1) <u>Intersection</u>	(2) <u>Direction of Travel</u>
Morin Avenue - Dell Street (Sudbury)	North and South on Morin Avenue East and West on Dell Street
Morrie Court - North Entrance to Michelle Drive (Valley East)	West on Morrie Court
Morrie Court - South Entrance to Michelle Drive (Valley East)	West on Morrie Court
Morris Street - Howey Drive (Sudbury)	West on Morris Street
Mott Street - Edison Road (Nickel Centre)	West on Mott Street
Mott Street - Franklin Street (Nickel Centre)	East on Mott Street
Mountain Street - Mont Adam Street (Sudbury)	North on Mountain Street East on Mont Adam Street
Mountain Street - Mont Adam Street (Sudbury)	South on Mountain Street West on Mont Adam Street
Municipal Building - Black Lake Road (Walden)	East on Municipal Building
Murray Street - Leslie Street (Sudbury)	South on Murray Street
Myllinen Road - Wirtanen Road (Walden)	East on Myllinen Road
Nelson Road - Fielding Road (Walden)	West on Nelson Road
Nickel Street - Third Avenue North (Onaping Falls)	West on Nickel Street
Nicole Street - Arlington Drive West (Onaping Falls)	South on Nicole Street
Nicole Street - Riverside Drive West (Onaping Falls)	North on Nicole Street
Ninth Avenue - Queen Elizabeth Street (Walden)	North on Queen Elizabeth Street
Norman Avenue - Clement Street (Capreol)	East on Norman Avenue
Norman Avenue - Clement Street (Capreol)	West on Norman Avenue
Normand Avenue - Arlington Drive East (Onaping Falls)	North on Normand Avenue
Normand Avenue - Leanord Avenue North (Onaping Falls)	East on Normand Avenue
Notre Dame Avenue - Onwatin Lake Road (Valley East)	South on Notre Dame Avenue

THE CITY OF GREATER SUDBURY

SCHEDULE "O" TO BY-LAW 2010-1

STOPS AT INTERSECTIONS

(1) <u>Intersection</u>	(2) <u>Direction of Travel</u>
Notre Dame Street - Marier Street St. Agnes Street (Rayside)	East and West on Notre Dame Street North and South on Marier/St. Agnes Street
Notre Dame Street - Montée Principale (Rayside)	East and West on Notre Dame Street North and South on Montée Principale
O'Donaghue Street (Nickel Centre)	East and West
O'Donaghue Street - Margaret Street (Nickel Centre)	East and West on O'Donaghue Street
O'Grady Street – Kent Street (Sudbury)	East on Kent Street
O'Neil Drive East - Margaret Street (Nickel Centre)	East and West on O'Neil Drive
O'Neil Drive - Penman Avenue (Nickel Centre)	West on O'Neil Drive
Oak Street - Alder Street (Sudbury)	North and South on Alder Street
Oak Street - Riverside Drive (Onaping Falls)	West on Oak Street
Ojibway Road - Little Panache Road (Walden)	South on Little Panache Road
Old Highway 69 - Notre Dame Avenue North Intersection (Valley East)	South on Notre Dame Avenue East on Old Highway 69
Old Highway 69 - Côté Boulevard East (Valley East)	South on Old Highway 69 West on Côté Boulevard
Oliver Street - Fraser Avenue (Onaping Falls)	South on Oliver Street
Oliver Street - Gill Avenue (Onaping Falls)	North on Oliver Street
Omer Street - Houle Avenue (Onaping Falls)	West on Omer Street
Omer Street - Marcel Street (Onaping Falls)	West on Omer Street
Onaping Drive - Lakeview Avenue - Spruce Street (Onaping Falls)	East on Lakeview Avenue West on Spruce Street North on Onaping Drive
Orell Street - Desjardins Street (Nickel Centre)	North on Orell Street East and West on Desjardins Street
Orell Street - Ravina Avenue - Mary Street (Nickel Centre)	North and South on Orell Street
Oscar Street - Carl Street (Valley East)	East on Oscar Street

THE CITY OF GREATER SUDBURY

SCHEDULE "O" TO BY-LAW 2010-1

STOPS AT INTERSECTIONS

(1) <u>Intersection</u>	(2) <u>Direction of Travel</u>
Overbrook Crescent - Shadybrook Place (Sudbury)	North on Shadybrook Place
Park Street - Jones Lane (Sudbury)	South on Jones Lane
Parkside Drive - Coronation Boulevard (Walden)	South on Parkside Drive
Patricia Street – Brian Street (Walden)	North on Patricia Street
Patricia Street – Melvyn Avenue (Walden)	North and South on Melvyn Avenue
Patterson Street - Lansdowne Street (Sudbury)	East and West on Patterson Street
Paul Street - Anthony Street (Walden)	North and South on Anthony Street
Paul Street - Caroline Street (Walden)	East on Caroline Street
Paul Street - Connie Street (Walden)	North and South on Connie Street
Paul Street - Laurier Street (Rayside)	South on Paul Street
Pauline Street - Shirley Street (Rayside)	West on Pauline Street
Pennala Street - Sunvalley Avenue (Sudbury)	West on Pennala Street
Penny Court - Sandra Street (Nickel Centre)	North on Penny Court
Percy Avenue - Flake Street (Valley East)	North and South on Percy Avenue
Percy Avenue - Clifford Crescent (Valley East)	North and South at Percy Avenue West on Clifford Crescent
Pharand Street - Carmen Street (Valley East)	South on Pharand Street East and West on Carmen Street
Pharand Street - Eva Street (Valley East)	North and South on Pharand Street East and West on Eva Street
Phil Street - Calford Street (Walden)	East and West on Phil Street North on Calford Street
Phil Street - Oja Street (Walden)	North on Oja Street
Pierre Street - Herve Avenue (Valley East)	East and West on Pierre Street
Pine Street - Alder Street (Sudbury)	East and West on Pine Street North and South on Alder Street

THE CITY OF GREATER SUDBURY

SCHEDULE "O" TO BY-LAW 2010-1

STOPS AT INTERSECTIONS

(1) <u>Intersection</u>	(2) <u>Direction of Travel</u>
Pine Street - Fir Street (Onaping Falls)	North on Fir Street
Pine Street - Onaping Drive (Onaping Falls)	North on Pine Street
Pine Court - Arlington Drive West (Onaping Falls)	North on Pine Court South on Pine Court East on Arlington Drive West on Arlington Drive
Pine Court - Poplar Street (Onaping Falls)	North on Pine Court
Pine Court - Sturgeon Street (Onaping Falls)	East on Pine Court South on Sturgeon Street
Pinellas Road - Edward Street (Rayside)	West on Pinellas Road
Pioneer Road - Chatelain Street (Sudbury)	West on Chatelain Street
Poplar Street - Riverside Drive West (Onaping Falls)	West on Poplar Street
Poplar Street - Fourth Avenue (Nickel Centre)	East and West on Poplar Street
Prestige Place - Lamothe Street (Sudbury)	North on Prestige Place
Primrose Drive - Ravina Avenue (Nickel Centre)	West on Primrose Drive
Proulx Court - North entrance to Coleen Avenue (Valley East)	East on Proulx Court
Queen Street - King Street (Rayside)	South on Queen Street
Racicot Street - Metcalfe Avenue (Nickel Centre)	East on Racicot Street
Radar Road- Côté Boulevard (Valley East)	East on Radar Road and Côté Boulevard
Ramsey Lake Road- Bedford Court (Sudbury)	South on Bedford Court
Ramsey Lake Road- Dixon Road (Sudbury)	East on Ramsey Lake Road
Ramsey Lake Road - Kirkwood Drive (Sudbury)	West on Ramsey Lake Road
Ramsey Lake Road- Merrygale Drive/ Lake Point Court (Sudbury)	South on Lake Point Court North on Merrygale Drive
Ramsey View Court - Centennial Drive (Sudbury)	East on Ramsey View Court
Ravina Avenue - Primrose Drive (Nickel Centre)	North and South on Ravina Avenue

THE CITY OF GREATER SUDBURY

SCHEDULE "O" TO BY-LAW 2010-1

STOPS AT INTERSECTIONS

(1) <u>Intersection</u>	(2) <u>Direction of Travel</u>
Ravina Avenue - Monique Crescent - Stacey Crescent (Nickel Centre)	West and East on Ravina Avenue
Red Deer Lake Road North - Red Deer Lake Road North (Sudbury)	North on Red Deer Lake Road North
Red Deer Lake Road North - Jumbo Road (Sudbury)	North on Jumbo Road
Regent Street - Douglas Street (Sudbury)	North and South on Regent Street East and West on Douglas Street
Riverside Drive - Broadway Street (Sudbury)	North and South on Riverside Drive East on Broadway Street
Roberta Avenue - Arlington Drive West (Onaping Falls)	West on Arlington Drive
Roberta Avenue - Main Street West (Onaping Falls)	South on Roberta Avenue
Roberta Avenue - Riverside Drive (North Intersection)(Onaping Falls)	West on Riverside Drive East on Roberta Avenue
Roberta Avenue - Riverside Drive (South Intersection)(Onaping Falls)	East on Riverside Drive
Roma Street - Pine Court (Valley East)	North on Roma Street
Romeo Street - Isabelle Street (Valley East)	North and South on Romeo Street
Romeo Street - Division Street (Valley East)	North and South on Romeo Street
Ronald Drive - Marcel Street (Onaping Falls)	West on Ronald Drive
Roy Street - Carmen Street (Valley East)	North and South on Roy Street East and West on Carmen Street
Royal Court - Imperial Drive (Nickel Centre)	West on Royal Court
St. Andrew's Road - Canterbury Street (Sudbury)	West on Canterbury Street
St. Anthony Street - St. Mary Boulevard (Valley East)	West on St. Anthony Street
St. Anthony Street - St. Mary Boulevard (Valley East)	West on St. Anthony Street North South on St. Mary Boulevard
St. Isidore Street - Lafontaine Street (Valley East)	East and West on St. Isidore Street

THE CITY OF GREATER SUDBURY

SCHEDULE "O" TO BY-LAW 2010-1

STOPS AT INTERSECTIONS

(1) <u>Intersection</u>	(2) <u>Direction of Travel</u>
St. Jacques Street - Theresa Street (Valley East)	North on Theresa Street
St. James Street - Fraser Avenue (Onaping Falls)	North on St. James Street
St. Jean Street - Junction Avenue (Rayside)	East on St. Jean Street
St. Jean Street - Landry Street (Rayside)	East and West on St. Jean Street
St. Joseph Street - Edward Street (Rayside)	East on St. Joseph Street
St. Marie Street - Gaudette Street (Rayside)	North on St. Marie Street
St. Mary Boulevard - St. Anthony Street (Valley East)	North and South on St. Mary Boulevard
St. Michel Street - Eva Street (Valley East)	North and South on St. Michel Street
Sara Street - Montée Principale (Rayside)	West on Sara Street
School Lane - McDougall Street (Nickel Centre)	West on School Lane
Second Avenue North - Church Street (Onaping Falls)	North on Second Avenue North
Second Avenue South - Greenwood Drive (Sudbury)	North on Greenwood Drive
Second Avenue South - Levack Drive (Onaping Falls)	North on Second Avenue South
Service Road - Yale Street (Sudbury)	South on Service Road
Shirley Avenue - Elizabeth Crescent (Valley East)	South on Shirley Avenue, (30m) South of Old Highway 69
Short Street - Fraser Avenue (Onaping Falls)	North on Fraser Avenue
Simmons Road - New Cobden Road (East Intersection) (Onaping Falls)	North on New Cobden Road
Simmons Road - New Cobden Road (West Intersection) (Onaping Falls)	East on Simmons Road
Sixth Avenue - Maple/Ash Streets (Walden)	North and South on Sixth Avenue
Sixth Avenue - Maple Street (Walden)	East on Maple Street
Sixth Avenue - Tenth Avenue (Walden)	North and South on Sixth Avenue East and West on Tenth Avenue
Soloy Drive - Marlborough Drive (Sudbury)	South on Marlborough Drive

THE CITY OF GREATER SUDBURY

SCHEDULE "O" TO BY-LAW 2010-1

STOPS AT INTERSECTIONS

(1) <u>Intersection</u>	(2) <u>Direction of Travel</u>
South Bay Road - Keast Drive (Sudbury)	East and West on South Bay Road South on Keast Drive
Southview Drive - Kelly Lake Road (Sudbury)	East and West on Southview Drive South on Kelly Lake Road
Sparks Street - Arvo Avenue (Sudbury)	South on Arvo Avenue
Sparks Street - Lincoln Road (Sudbury)	South and North on Lincoln Road
Spruce Street - Eyre Street (Sudbury)	North and South on Eyre Street East and West on Spruce Street
Spruce Street - Fir Street (Onaping Falls)	South on Fir Street North on Fir Street
Spruce Street - Pine Street (Onaping Falls)	North on Pine Street South on Pine Street
Spruce Street - Birch Street (Nickel Centre)	West on Spruce Street
Spruce Street - Fourth Avenue (Nickel Centre)	East and West on Spruce Street
Stacey Crescent - Ravina Avenue (Nickel Centre)	North on Stacey Crescent West
Stoney Bay Road - Nurmi Road (Walden)	North on Nurmi Road
Sturgeon Street - Arlington Drive West (Onaping Falls)	South on Sturgeon Street
Subway Street - Rink Street (Sudbury)	Northwest on Subway Street
Subway Street - Rink Street (Sudbury)	South on Rink Street
Talon Street - Angeline Street (Sudbury)	West on Angeline Street
Talon Street - Will Street (Sudbury)	Southwest on Talon Street
Tamarack Avenue - Pine Street (Onaping Falls)	North on Tamarack Avenue
Tanguay Avenue - Brebeuf Avenue (Sudbury)	West on Brebeuf Avenue
Tarneaud Street - Lourdes Street (Sudbury)	North on Tarneaud Street
Telstar Avenue - Moonrock Avenue - Brenda Drive (Sudbury)	North on Brenda Drive South on Telstar Avenue East and West on Moonrock Avenue

THE CITY OF GREATER SUDBURY

SCHEDULE "O" TO BY-LAW 2010-1

STOPS AT INTERSECTIONS

(1) <u>Intersection</u>	(2) <u>Direction of Travel</u>
Temperance Street - Poland Street (Sudbury)	West on Temperance Street
Tenth Avenue - Birch Street (Walden)	North on Birch Street
Tenth Avenue - Birch Street (Walden)	South on Birch Street East on Tenth Avenue
Tenth Avenue - Pine Street (Walden)	North on Pine Street
Tenth Avenue South - Chuby Street (Onaping Falls)	South on Tenth Avenue South
Theresa Avenue - Carmen Street (Valley East)	North and South on Theresa Avenue East and West on Carmen Street
Theresa Avenue - Eva Street (Valley East)	North and South on Theresa Avenue
Third Avenue - "A" Street (Walden)	East and West on Third Avenue
Third Avenue - Charles Street (Walden)	North on Charles Street
Third Avenue - Philip Street (Walden)	North on Philip Street
Third Avenue - Poplar Street (Nickel Centre)	North and South on Third Avenue
Third Avenue - Spruce Street (Nickel Centre)	North and South on Third Avenue
Timothy Avenue – Field Street (Walden)	North and South on Field Street
Torbay Road - Second Avenue South (Sudbury)	East on Torbay Road
Tower Road - West Bay Road (Nickel Centre)	South on Tower Road
Trailview Drive - Mist Hollow Drive (Sudbury)	East on Trailview Drive
Urbandale Street - Grandale Street (Sudbury)	East on Grandale Street
Van Horne Street - Howey Drive (Sudbury)	East and West on Van Horne Street North and South on Howey Drive
Vermilion Lake Road - Nickel Basin Road (Rayside)	East on Vermilion Lake Road
Vermilion Lake Road - Nickel Basin Road (Rayside)	North on Nickel Basin Road
Vermilion Lake Road - Gordon Lake Road (Rayside)	North and South on Gordon Lake Road West on Vermilion Lake Road

THE CITY OF GREATER SUDBURY
SCHEDULE "O" TO BY-LAW 2010-1

STOPS AT INTERSECTIONS

(1) <u>Intersection</u>	(2) <u>Direction of Travel</u>
Victoria Street - Alder Street (Sudbury)	North and South on Alder Street
Victoria Street - Brodie Avenue (Sudbury)	South on Brodie Avenue
Victoria Street - Devuono Street (Nickel Centre)	South on Victoria Street
Victoria Street - Simcoe Street (Sudbury)	South on Simcoe Street
Wahamoa Street - Laurier Street (Rayside)	North on Wahamoa Street
Walnut Street - Alder Street (Sudbury)	North and South on Alder Street
Water Street - Rodrique Avenue (Rayside)	West on Water Street
Wembley Drive - Winchester Avenue (Sudbury)	North and South on Winchester Avenue East and West on Wembley Drive
Westview Crescent – Birchglen Avenue (Walden)	North on Birchglen Avenue
Westview Crescent - Old Highway 17 (Walden)	East on Westview Crescent
Westview Crescent – Timothy Avenue (Walden)	North on Westview Crescent
Westview Crescent – Westview Crescent (Walden)	East on Westview Crescent
White Avenue - Thompson Street (Sudbury)	North and South on Thompson Street
White Road - Jacobson Drive (Walden)	West on White Road
Wickwas Street - Fir Street (Onaping Falls)	West on Fir Street
Wickwas Street - Pine Street (Onaping Falls)	West on Pine Street
Will Street - Talon Street (Sudbury)	Southwest on Talon Street
William Street - Edward Street (Rayside)	East and West on William Street
William Street - Charlotte Avenue (Rayside)	East on William Street
Wilma Street - Morin Avenue - Cambrian Heights Drive (Sudbury)	Northeast and southwest on Morin Avenue Southeast on Cambrian Heights Drive
Wiltshire Street - Adams Street (Sudbury)	South on Adams Street
Windle Drive - Millwood Crescent (Sudbury)	North and South on Windle Drive East and West on Millwood Crescent

THE CITY OF GREATER SUDBURY

SCHEDULE "O" TO BY-LAW 2010-1

STOPS AT INTERSECTIONS

(1) <u>Intersection</u>	(2) <u>Direction of Travel</u>
Woodbine Avenue - Beaumont Avenue - Abigail Court (Sudbury)	Northeast on Beaumont Avenue South and West on Woodbine Avenue East on Abigail Court
Woodbine Avenue – Holland Road (Sudbury)	East and West on Woodbine Avenue North and South on Holland Road
Woodbine Avenue - Roy Avenue (Sudbury)	East and West on Woodbine Avenue North and South on Roy Avenue
Woodland Avenue - Third Avenue (Walden)	West on Woodland Avenue North and South on Third Avenue
Yarmouth Street - Dearbourne Drive - Windermere Crescent (Sudbury)	North and South on Yarmouth Street East on Windermere Crescent West on Dearbourne Drive
Zinc Street - Gold Street (Sudbury)	East on Zinc Street

THE CITY OF GREATER SUDBURY

Page 1 of 9

SCHEDULE "P" TO BY-LAW 2010-1

YIELD RIGHT-OF-WAY

(1) <u>Intersection</u>	(2) <u>Direction of Travel</u>
Agnes Street - Skead Road (Nickel Centre)	South on Agnes Street
Allingham Court - Ellsmere Drive (Nickel Centre)	West on Allingham Court
Armstrong Street - Armstrong Street (abutting Lot 32, Plan M-403, 296m North of Cam Street - Armstrong Street Intersection) (Sudbury)	North on Armstrong Street
Armstrong Street - Cam Street (Sudbury)	South on Armstrong Street
Ash Street - Alder Street (Sudbury)	East on Ash Street
Aurore Drive - Bathurst Street (Rayside)	East on Aurore Drive
Baker Avenue - Anton Avenue (Valley East)	West on Baker Avenue
Baker Avenue - First Street (Valley East)	West on First Street
Balmoral Drive - Shelley Drive (Sudbury)	East on Balmoral Drive
Beaton Avenue - Gill Street (Sudbury)	East on Gill Street
Birch Drive - Horseshoe Lake Road (Sudbury)	East on Birch Drive
Birch Street - Donald Street (Rayside)	South on Birch Street
Bloor Street - D'Youville Street (Sudbury)	North on D'Youville Street
Boland Avenue - Dunvegan Court (Sudbury)	South on Dunvegan Court
Bond Street - Percy Avenue - Agnes Street (Sudbury)	East on Bond Street
Bonhomme Road - Poupore Road East (Nickel Centre)	North on Bonhomme Road
Bradley Road - Joannette Road (Rayside)	West on Bradley Road
Bruce Avenue - St. Lawrence Street (Sudbury)	West on St. Lawrence Street
Buchanan Street - Edna Street (Sudbury)	North on Edna Street
Buckingham Drive - Marlborough Drive (Sudbury)	North on Marlborough Drive

THE CITY OF GREATER SUDBURY
SCHEDULE "P" TO BY-LAW 2010-1

YIELD RIGHT-OF-WAY

(1) <u>Intersection</u>	(2) <u>Direction of Travel</u>
Brunet Crescent - Donald Street (Valley East)	North on Brunet Crescent
CKSO Road - Levina Street (Sudbury)	East on Levina Street
Cam Street - Louisa Drive (Sudbury)	East on Cam Street
Cartier Avenue - Annie Street (Sudbury)	West on Cartier Avenue
Cedar Street - Maple Street (Rayside)	West on Cedar Street
Chantal Crescent - Primrose Drive (Nickel Centre)	North on Chantal Crescent East
Chantal Crescent - Primrose Drive (Nickel Centre)	North on Chantal Crescent West
Charlebois Street - Jolette Avenue (Rayside)	East on Charlebois Street
Charles Court - Richard Street (Valley East)	North on Charles Court
Chelsea Avenue - Classic Parkway (Valley East)	West on Chelsea Avenue
Chief Lake Road - Forest Lake Road (Sudbury)	East on Chief Lake Road
Claire Street - Carol Street (Valley East)	South on Claire Street
Claire Street - John Street (Valley East)	North on Claire Street
Clearview Avenue - Glendale Avenue (Sudbury)	East and West on Clearview Avenue
Clyde Street - Foch Street (Capreol)	North on Clyde Street
Cobalt Street - MacMillan Street (Nickel Centre)	West on Cobalt Street
Cole Street - Canton Road (Nickel Centre)	West on Cole Street
Cole Street - Kevin Drive (Nickel Centre)	East on Cole Street
Commercial Avenue - Raymond Crescent (Rayside)	East on Commercial Avenue
Côté Boulevard - Notre Dame Avenue South Intersection (Valley East)	West to North on Côté Boulevard
Courtland Drive - Morningside Crescent (Sudbury)	North on Morningside Crescent
Culver Crescent - Access Road (Sudbury)	Northwest on Culver Crescent

THE CITY OF GREATER SUDBURY

SCHEDULE "P" TO BY-LAW 2010-1

YIELD RIGHT-OF-WAY

(1) <u>Intersection</u>	(2) <u>Direction of Travel</u>
Dean Avenue - Landsend Street (Sudbury)	North on Dean Avenue
Dena Court - Benita Boulevard (Sudbury)	North on Dena Court
Donald Street - Maple Street (Rayside)	East on Donald Street
Dump Road - Goodwill Drive (Nickel Centre)	South on Dump Road
Dunvegan Court - Shields Street (Sudbury)	South on Shields Street
Edgecliff Crescent - Penman Avenue (Nickel Centre)	East on Edgecliff Crescent
Elderwood Drive - Camelot Drive (Sudbury)	West on Elderwood Drive
Elgin Street - Minto Street - Van Horne Street (Sudbury)	East on Elgin Street to East on Elgin Street
Ellsmere Drive - Torrington Street (Nickel Centre)	South on Ellsmere Drive
Elmhurst Court - Westmount Avenue (Sudbury)	North on Elmhurst Court
Epiphany Street - Foch Street (Capreol)	North on Epiphany Street
Errington Avenue - Highway 144 (Rayside-Balfour)	South to West on Errington Avenue
First Street - Gagnon Street (Rayside)	South on First Street
Fourth Avenue - Balsam Street (Nickel Centre)	East on Balsam Street
Fourth Avenue - Concession Street (Nickel Centre)	North on Fourth Avenue
Fram Road - Spencer Road (Nickel Centre)	South on Fram Road
Galway Court - Westmount Avenue (Sudbury)	South on Galway Court
Garson Lake Road - Cedar Street (Nickel Centre)	South on Garson Lake Road
Gladys Street - Robert Street (Nickel Centre)	North East on Gladys Street
Glenn Street - Foch Street (Capreol)	North on Glenn Street
Goldie Street - Marion Street (Rayside)	West on Goldie Street

THE CITY OF GREATER SUDBURY

SCHEDULE "P" TO BY-LAW 2010-1

YIELD RIGHT-OF-WAY

(1) <u>Intersection</u>	(2) <u>Direction of Travel</u>
Grandview Boulevard - Village Crescent (Sudbury)	West on Grandview Boulevard
Gravelle Avenue - Berthiaume Street (Rayside)	West on Gravelle Avenue
Gravelle Avenue - St. Jean Baptiste Street (Rayside)	East on Gravelle Avenue
Haig Street - Foch Street (Capreol)	North on Haig Street
Henry Street - McDougall Street (Nickel Centre)	West on Henry Street
Henry Street - Rule Street (Nickel Centre)	East on Henry Street
Herve Avenue - Helene Street (Valley East)	North on Herve Avenue
Hillside Court - Rideau Avenue (Nickel Centre)	North on Hillside Court
Hodge Street - MacDonnel Drive (Nickel Centre)	North on Hodge Street
Imperial Drive - Pilote Road (Nickel Centre)	South on Imperial Drive
James Street - Foch Street (Capreol)	North on James Street
Jeannine Street - Hope Street (Valley East)	West on Jeannine Street
Jalonen Road - Ella Road (Walden)	West on Jalonen Road
Kangas Street - Blais Road (Onaping Falls)	South on Kangas Street
Kathleen Street - Vera Street (Valley East)	South on Kathleen Street
Kingston Court - Westmount Avenue (Sudbury)	East on Kingston Court
Kipling Court - Westmount Avenue (Sudbury)	East on Kipling Court
Labelle Street - Noel Street (Valley East)	West on Labelle Street
Lake Point Court - Gennings Drive	West on Gennings Drive
Lakeshore Drive - Courtemanche Street (Valley East)	West on Lakeshore Drive
Lakeshore Drive - Courtemanche Street (Valley East)	East on Lakeshore Drive

THE CITY OF GREATER SUDBURY

SCHEDULE "P" TO BY-LAW 2010-1

YIELD RIGHT-OF-WAY

(1) <u>Intersection</u>	(2) <u>Direction of Travel</u>
Lakeshore Drive - Industrial Road (Capreol)	North on Industrial Road
Landry Street - Albert Street (Rayside)	East on Landry Street
Laurette Street - Isadore Street (Rayside)	West on Laurette Street
Laurier Street - Meadowside Avenue (Sudbury)	Northwest on Laurier Street
Lavoie Street - Montrose Avenue (Sudbury)	East and West on Lavoie Street
Lawrence Street - Pilotte Road (Nickel Centre)	North on Lawrence Street
Leo Avenue - Helene Street (Valley East)	North on Leo Avenue
Leon Avenue - Lamothe Street (Sudbury)	West on Lamothe Street
Lillian Boulevard - Holland Road (Sudbury)	North on Holland Road
Logan Avenue - Landsend Street (Sudbury)	North on Logan Avenue
Louisa Drive - Muriel Crescent (Sudbury)	East on Louisa Drive
Maple Street - Durham Avenue (Valley East)	West on Durham Avenue
Maria Street - Millwood Crescent (Sudbury)	South on Maria Street
Maria Street - Stewart Drive (Sudbury)	North on Maria Street
Marion Street - Samson Avenue (Sudbury)	North on Marion Street
Mark Street - Carol Street (Valley East)	South on Mark Street
Mark Street - John Street (Valley East)	North on Mark Street
Mary Street - Water Street (Sudbury)	West on Mary Street
Matson Road - Gladys Street (Nickel Centre)	East and West on Gladys Street
Matson Road - Robert Street (Nickel Centre)	North on Matson Road
McDougall Street - Poplar Street (Nickel Centre)	West on McDougall Street
McNevin Street - McKeen Street (Sudbury)	West on McKeen Street
Meadowside Avenue - Brookfield Avenue (Sudbury)	North on Brookfield Avenue

THE CITY OF GREATER SUDBURY
SCHEDULE "P" TO BY-LAW 2010-1

YIELD RIGHT-OF-WAY

(1) <u>Intersection</u>	(2) <u>Direction of Travel</u>
Methe Street - Sara Street (Rayside)	South on Methe Street
Misit Avenue - Slalom Street (Onaping Falls)	East on Misit Avenue
Misit Avenue - Slalom Street (Onaping Falls)	West on Misit Avenue
Monique Crescent - Ravina Avenue (Nickel Centre)	South on Monique Crescent East
Montebello Street - Pearl Street (Sudbury)	West on Montebello Street
Montée Rouleau - Gagnon Street (Rayside)	South on Montée Rouleau
Montel Street - Latimer Crescent (Sudbury)	West on Montel Street
Mooney Street - Weller Street (Sudbury)	West on Weller Street
Mountain View Street - Highway 17 - Access Road (Nickel Centre)	North and South on Mountain View Street
Myles Street - Leslie Street (Sudbury)	North on Leslie Street
Neelon Avenue - Weller Street (Sudbury)	East on Weller Street
Newton Crescent - Imperial Drive (Nickel Centre)	North and East on Newton Crescent
Nicolet Street - Secord Court (Sudbury)	South on Secord Court
Norman Crescent - Harold Crescent (Valley East)	South on Norman Crescent
Notre Dame Avenue - Onwatin Lake Road East (Valley East)	West on Onwatin Lake Road East
Oak Street - Birch Street (Sudbury)	North and South on Birch Street
O'Connor Street - Stanyon Street (Sudbury)	North on Stanyon Street
Old Highway 69 - Notre Dame Avenue North Intersection (Valley East)	East to South on Old Highway 69
Olivia Street - Fleming Street (Valley East)	West on Olivia Street
Palisade Place - Parisien Avenue (Sudbury)	East on Palisade Place
Paquette Street - Larchwood Avenue (Onaping Falls)	East on Paquette Street

THE CITY OF GREATER SUDBURY

SCHEDULE "P" TO BY-LAW 2010-1

YIELD RIGHT-OF-WAY

(1) <u>Intersection</u>	(2) <u>Direction of Travel</u>
Park Street - Oliver Street (Sudbury)	South on Oliver Street
Parkdale Avenue - Hargreaves Avenue (Sudbury)	East on Parkdale Avenue
Paul Avenue - Helene Street (Valley East)	North on Paul Avenue
Paul Avenue - Pierre Street (Valley East)	South on Paul Avenue
Paul Street - Larchmont Street (Onaping Falls)	South on Paul Street
Peter Avenue - Gaudette Street (Rayside)	South on Peter Avenue
Pine Street - Bruyere Street (Rayside)	East on Pine Street
Pine Street - Elizabeth Street (Rayside)	West on Pine Street
Pine Cone Road - East Bay Road (Nickel Centre)	South on Pine Cone Road
Pine Street - Third Avenue (Nickel Centre)	West on Pine Street
Pioneer Road - Chatelain Street (Sudbury)	East on Pioneer Road
Poplar Street - First Avenue (Nickel Centre)	West on Poplar Street
Radar Road (Nickel Centre & Valley East) - Côté Boulevard (Valley East)	East to South on Radar Road
Railway Drive - Robinson Drive (Nickel Centre)	East on Railway Drive
Ramsey Road - McNaughton Street (Sudbury)	North on Ramsey Road
Randolph Street - Foch Street (Capreol)	North on Randolph Street
Red Deer Lake Road South - Landing Road (Sudbury)	North on Landing Road
Renee Crescent - Primrose Drive (Nickel Centre)	South on Renee Crescent East
Renee Crescent - Primrose Drive (Nickel Centre)	South on Renee Crescent West
Rinfret Street - Kingslea Court (Sudbury)	East on Rinfret Street
Rinfret Street - Roy Avenue (Sudbury)	North on Roy Avenue
River Road - Krats Road (Walden)	East on Krats Road

THE CITY OF GREATER SUDBURY

SCHEDULE "P" TO BY-LAW 2010-1

YIELD RIGHT-OF-WAY

(1) <u>Intersection</u>	(2) <u>Direction of Travel</u>
Riverside Drive - Shaw Street (Nickel Centre)	South on Riverside Drive
Robinson Drive - Roy Street (Nickel Centre)	North on Robinson Drive
Roderick Avenue - Admiral Drive (Sudbury)	South on Admiral Drive
Roseland Drive - Mountainview (Nickel Centre)	West on Roseland Drive
Roy Avenue - Roger Street (Valley East)	East on Roger Street
St. Andrew's Road - Norfolk Court North Intersection (Sudbury)	West on Norfolk Court
St. Clair Street - Lawson Street (Sudbury)	West on St. Clair Street
St. Thomas Street - Poulin Street (Rayside)	South on St. Thomas Street
Sandra Court - Sandra Street (Nickel Centre) (Nickel Centre)	South on Sandra Court
Second Street - Gagnon Street (Rayside)	South on Second Street
Selkirk Crescent - Rio Road (Sudbury)	East on Rio Road
Selkirk Crescent - Nicolet Street (Sudbury)	West on Nicolet Street
South Bay Road - Keast Drive (Sudbury)	East on South Bay Road and South on Keast Drive
Southview Drive - Jarvi Road (Sudbury)	East on Southview Drive
Stacey Crescent - Ravina Avenue (Nickel Centre)	North on Stacey Crescent East
Stanley Street - Sunset Drive (Valley East)	North on Stanley Street
Stanley Street - Sunset Drive (Valley East)	West on Sunset Drive
Subway Street - Rink Street (Sudbury)	South on Rink Street
Summerhill Crescent - Coral Court (Sudbury)	Southeast on Coral Court
Sunset Drive - Tena Street (Valley East)	North on Tena Street
Tena Street - Sunset Drive (Valley East)	East on Sunset Drive
Theresa Avenue - Roger Street (Valley East)	West on Roger Street
Third Avenue - Balsam Street (Nickel Centre)	North on Third Avenue

THE CITY OF GREATER SUDBURY

SCHEDULE "P" TO BY-LAW 2010-1

YIELD RIGHT-OF-WAY

(1) <u>Intersection</u>	(2) <u>Direction of Travel</u>
Tony's Marine Road - Silverbirch Crescent (Nickel Centre)	South on Tony's Marine Road
Trottier Avenue - Pilon Street (Rayside)	South on Trottier Avenue
Trottier Avenue - Anizette Court (Rayside)	West on Anizette Court
Vermilion Lake Road - Nickel Basin Road (Rayside)	East on Vermilion Lake Road
Wala Street - Silverbirch Crescent (Nickel Centre)	South on Wala Street
Wendy Street - Simon Street (Valley East)	East on Wendy Street
West Bay Road - MacLennan Mine Road - Tower Road (Nickel Centre)	West on MacLennan Mine Road
Westview Drive - Sandra Boulevard (Sudbury)	West on Westview Drive
Willard Avenue - Hillcrest Crescent (Sudbury)	South on Hillcrest Crescent
Willard Avenue - Sandra Boulevard (Sudbury)	South on Sandra Boulevard
Wilson Street - Marie Avenue (Sudbury)	East on Wilson Street
Winfield Lane - Fairmount Drive (Sudbury)	South on Fairmount Drive

THE CITY OF GREATER SUDBURY

SCHEDULE "Q" TO BY-LAW 2010-1

Page 1 of 3

DESIGNATED TRUCK ROUTES

<u>(1)</u> <u>Highway</u>	<u>(2)</u> <u>From</u>	<u>(3)</u> <u>To</u>
Balsam Street (Sudbury)	Old Highway 17	Godfrey Drive
Barry Downe Road (Sudbury)	Kingsway	Maley Drive
Beatty Street (Sudbury)	Elm Street	Frood Road
Beech Street (Sudbury)	Frood Road	Durham Street
Big Nickel Mine Road (Sudbury)	Lorne Street	Elm Street
Brady Street (Sudbury)	Douglas Street	Lloyd Street
Cedar Street (Sudbury)	Paris Street	Brady Street
Church Street (Nickel Centre)	Falconbridge Highway	North End
Côté Boulevard (Valley East)	East Limit, Notre Dame Street	East Limit, Old Highway 69
Dennie Street (Capreol)	Meehan Avenue	Sellwood Avenue
Desmarais Road (Valley East)	Old Highway 69	North End
Douglas Street (Sudbury)	Regent Street	Brady Street
Durham Street (Sudbury)	Elm Street	Beech Street
Elgin Street (Sudbury)	Larch Street	Elm Street
Elm Street (Sudbury)	Notre Dame Avenue	West End
Errington Street (Rayside)	Highway 144	Main Street
Fairbank Lake Road (Walden)	Highway 17	North End
Falconbridge Road (Sudbury and Nickel Centre)	Kingsway	Longyear Drive
Frood Road (Sudbury)	Beech Street	Turner Avenue
Frood Road (Sudbury)	Elm Street	Beech Street
Garrow Road (Sudbury)	Balsam Street	Serpentine Street
Garson-Coniston Road (Nickel Centre)	Highway 17	Falconbridge Highway

THE CITY OF GREATER SUDBURY
SCHEDULE "Q" TO BY-LAW 2010-1
DESIGNATED TRUCK ROUTES

(1) <u>Highway</u>	(2) <u>From</u>	(3) <u>To</u>
Godfrey Drive (Sudbury)	Power Street	Serpentine Street
Gordon Lake Road (Onaping Falls, Rayside)	Highway 144	South End
Hill Street (Nickel Centre)	South Limit Highway 17	South City Boundary
Kathleen Street (Sudbury)	Frood Road	Notre Dame Avenue
King Street (Sudbury)	Notre Dame Avenue	Whissell Avenue
Kingsway (Sudbury)	Lloyd Street	East End
Larch Street (Sudbury)	Elgin Street	Brady Street
LaSalle Boulevard (Sudbury)	Elm Street	Falconbridge Highway
Levack Drive (Onaping Falls)	Third Avenue	North End
Lloyd Street (Sudbury)	Notre Dame Avenue	Kingsway
Long Lake Road (Sudbury)	Dew Drop Road	Regent Street
Longyear Drive (Nickel Centre)	Hodge Street	Lindsley Street
Lorne Street (Sudbury)	Kelly Lake Road	Elm Street
Main Street (Walden)	Old Highway 17	Highway 144
Main Street (Rayside)	Errington Street	Old Highway 634
Martindale Road (Sudbury)	Ontario Street	Lorne Street
McLeod Street (Sudbury)	Ontario Street	Regent Street
Nickel Street (Onaping Falls)	Riverview Avenue	Third Avenue
Notre Dame Avenue (Rayside)	Old Highway 144	Old Highway 144
Notre Dame Street (Sudbury)	Elm Street/Lloyd Street	North Sudbury Limits
Notre Dame Street (Valley East)	North Limit, Old Highway 69	South Limit, Côté Boulevard
Old Highway 69 (Valley East)	South limit, City of Valley East	Notre Dame Street

THE CITY OF GREATER SUDBURY
SCHEDULE "Q" TO BY-LAW 2010-1
DESIGNATED TRUCK ROUTES

<u>(1)</u> <u>Highway</u>	<u>(2)</u> <u>From</u>	<u>(3)</u> <u>To</u>
Old Highway 69 (Valley East & Capreol)	Côté Boulevard	Meehan Avenue
Old Highway 144 (Rayside)	Highway 144	East End
Old Highway 544 (Onaping Falls)	Highway 144	Riverview Avenue
Old Highway 634 (Rayside & Valley East)	Highway 144	Old Highway 69
Ontario Street (Sudbury)	Martindale Road	McLeod Street
Panache Lake Road (Walden)	Old Highway 17	South End
Paris Street (Sudbury)	Regent Street	Elm Street/Lloyd Street
Power Street (Sudbury)	Lorne Street	Godfrey Drive
Power Street (Sudbury)	Godfrey Drive	Balsam Street
Regent Street (Sudbury)	Highway 17	Elm Street
Rink Street (Sudbury)	Serpentine Street	East limit
Second Avenue (Nickel Centre)	Highway 17	Government Road
Sellwood Avenue (Capreol)	Dennie Street	Foch Street
Serpentine Street (Sudbury)	Godfrey Drive	Rink Street
Serpentine Street (Sudbury)	Garrow Road	Serpentine Street Extension
Spruce Street (Nickel Centre)	Falconbridge Highway	Church Street
Third Avenue (Onaping Falls)	Nickel Street	Levack Drive
Trudeau Drive (Valley East)	Old Highway 634	Belisle Drive (Except between the hours of 7:00 p.m. and 7:00 a.m.)

THE CITY OF GREATER SUDBURY

Page 1 of 3

SCHEDULE "R" TO BY-LAW 2010-1

DESIGNATED TRAFFIC LANES

<u>(1) Highway</u>	<u>(2) Between</u>	<u>(3) Lane or Lanes</u>	<u>(4) Time or Days</u>	<u>(5) Direction</u>
Balsam Street (Sudbury)	Nickel Street and Highway 17	1 st and 2 nd lane from West curb	Anytime	Left Turn, Southbound to Eastbound
Barry Downe Road (Sudbury)	Kingsway & 90m north of Kingsway	4 th lane from West curb	Anytime	Left turn, Southbound to Eastbound, Trucks excluded
Barry Downe Road (Sudbury)	Kingsway & 90m north of Kingsway	3 rd lane from West curb	Anytime	Left Turn, Southbound to Eastbound
Barry Downe Road (Sudbury)	Kingsway & 50m south of Kingsway	4 th and 5 th lane from East curb	Anytime	Left Turn, Northbound to Westbound
Big Nickel Mine Road (Sudbury)	Elm Street and a point 50 metres South of Elm Street	1 st and 2 nd lane from East curb	Anytime	Left Turn, Northbound to Westbound
Brady Street (Sudbury)	Paris Street and Larch Street	3 rd and 4 th lane from South curb	Anytime	Left Turn, Westbound to Southbound
Brady Street (Sudbury)	Elm Street and Lloyd Street	2 nd lane from East curb	Anytime	Northbound to Northbound
Cedar Street (Sudbury)	Paris Street and Drink-water Street	1 st lane from South curb	Anytime	Left Turn, Westbound to Southbound
Douglas Street (Sudbury)	Ontario Street and Lorne Street	2 nd lane from North curb	Anytime	Left Turn, Westbound to Southbound
Douglas Street (Sudbury)	Regent Street and Lorne Street	3 rd lane from South curb	Anytime	Left Turn, Eastbound to Northbound
Durham Street (Sudbury)	Cedar Street and Elm Street	1 st lane from East curb	Anytime	Right Turn, Northbound Eastbound

2010-1

THE CITY OF GREATER SUDBURY
SCHEDULE "R" TO BY-LAW 2010-1

DESIGNATED TRAFFIC LANES

<u>(1)</u> <u>Highway</u>	<u>(2)</u> <u>Between</u>	<u>(3)</u> <u>Lane or Lanes</u>	<u>(4)</u> <u>Time or Days</u>	<u>(5)</u> <u>Direction</u>
Durham Street (Sudbury)	Elm Street and Beech Street	2 nd Traffic lane from West curb	Anytime	Left Turn, Northbound to Westbound and Northbound to Eastbound
Durham Street (Sudbury)	Elm Street and Cedar Street	1 st lane from West curb	Anytime	Left Turn, Northbound to Westbound
Falconbridge Highway (Sudbury)	Kingsway	4 th and 5 th from West curb	Anytime	Left Turn, Southbound to Eastbound
Keziah Court (Sudbury)	East End and Brady Street	1 st lane from North curb	Anytime	Right Turn, Westbound to Northbound Left Turn, Westbound Westbound to Southbound
Kingsway (Sudbury)	Barry Downe Road and a Point 190m West of Barry Downe Road	4 th and 5 th lane from South curb	Anytime	Left Turn, Eastbound to Northbound
Kingsway (Sudbury)	Falconbridge Highway/ Second Avenue	4 th and 5 th lane from South curb	Anytime	Left Turn, Eastbound to Northbound
Kingsway (Sudbury)	Barry Downe Road and Falconbridge Highway/ Second Avenue	3 rd lane from South curb	Anytime	Left Turn, Eastbound to Northbound
LaSalle Boulevard (Sudbury)	Notre Dame Avenue and St. Jerome Street	2 nd lane from North curb	Anytime	Left Turn, Westbound to Southbound and Westbound to Westbound
LaSalle Boulevard (Sudbury)	Notre Dame Avenue and St. Jerome Street	3 rd lane from North curb	Anytime	Left Turn, Westbound to Southbound

THE CITY OF GREATER SUDBURY

SCHEDULE "R" TO BY-LAW 2010-1

DESIGNATED TRAFFIC LANES

<u>(1)</u> <u>Highway</u>	<u>(2)</u> <u>Between</u>	<u>(3)</u> <u>Lane or Lanes</u>	<u>(4)</u> <u>Time or Days</u>	<u>(5)</u> <u>Direction</u>
Lloyd Street (Sudbury)	Elm Street and Brady Street	2 nd lane from South curb	Anytime	Left Turn, Eastbound to Northbound, Through, Right Turn, Eastbound to Southbound
Lloyd Street (Sudbury)	Mont Adam Street and Brady Street	2 nd lane from North curb	Anytime	Left Turn Only, Westbound to Southbound
Long Lake Road (Sudbury)	Regent Street	3 rd and 4 th lane from East curb	Anytime	Left Turn, Northbound to Westbound
Lorne Street (Sudbury)	Regent Street North and South	3 rd lane from Northwest curb	Anytime	Left Turn, Southwest bound Southbound
Paris Street (Sudbury)	Regent Street	4 th and 5 th lane from West curb	Anytime	Left Turn, Southbound to Eastbound
Paris Street (Sudbury)	Ramsey Lake Road and a point 25 metres North of Ramsey Lake Road	3 rd and 4 th lanes from West Curb	Anytime	Left Turn, Southbound to Eastbound
Regent Street (Sudbury)	Douglas Street and Lorne Street	1 st lane from West curb	Anytime	Right Turn, Southbound to Westbound
Regent Street (Sudbury)	Wembley Drive and Riverside Drive	2 nd lane from East curb	Anytime	Northbound to Northbound
Regent Street (Sudbury)	Wembley Drive and Riverside Drive	East curb lane	Anytime	Right Turn, Northbound to Eastbound
Second Avenue (Sudbury)	Kingsway	3 rd and 4 th from East curb	Anytime	Left Turn, Northbound to Westbound

THE CITY OF GREATER SUDBURY

Page 1 of 2

SCHEDULE "S" TO BY-LAW 2010-1

DESIGNATED CENTRE LANE OF ROADWAY FOR LEFT TURNS ONLY

<u>(1)</u> <u>Highway</u>	<u>(2)</u> <u>From</u>	<u>(3)</u> <u>To</u>
Barry Downe Road (Sudbury)	Gemmell Street	LaSalle Boulevard
Dominion Drive (Valley East)	Rose Court East Entrance	Concorde Street
Errington Avenue (Rayside)	Highway 144	47m North of Anna Street
Falconbridge Highway (Sudbury)	Kingsway	Auger Avenue
Falconbridge Road (Garson)	0.1 km West of Metcalf Avenue	Pilotte Road
Falconbridge Road (Nickel Centre)	0.13 km West of O'Neil Drive	Penman Avenue
Falconbridge Road (Nickel Centre)	Margaret Street	Orell Street
Howey Drive (Sudbury)	Wessex Street	80m East of Devon Road
Kelly Lake Road (Sudbury)	Copper Street	140m North of Copper Street
Kingsway (Sudbury)	0.5 km West of Barry Downe Road	Barry Downe Road
Kingsway (Sudbury)	40m East of Bancroft Drive	832m East of Bancroft Drive
Kingsway (Sudbury)	545m West of Bancroft Drive	36m West of Bancroft Drive
Kingsway (Sudbury)	East of Falconbridge	400m West of Highway 17
LaSalle Boulevard (Sudbury)	Notre Dame Avenue	Lansing Avenue
Long Lake Road (Sudbury)	Regent Street	St. Charles Lake Road
Lorne Street (Sudbury)	Logan Avenue	Pacific Avenue
Main Street (Walden)	Sixth Avenue	Ninth Avenue
Main Street (Walden)	Niemi Road South	Niemi Road West
Marcus Drive (Sudbury)	85m East of Barry Downe Road	Donna Drive
Nickel Street (Onaping Falls)	40m South of High Street	Third Avenue

THE CITY OF GREATER SUDBURY

SCHEDULE "S" TO BY-LAW 2010-1

DESIGNATED CENTRE LANE OF ROADWAY FOR LEFT TURNS ONLY

<u>(1)</u> <u>Highway</u>	<u>(2)</u> <u>From</u>	<u>(3)</u> <u>To</u>
Notre Dame Avenue (Sudbury)	Wilma Street	Taxation Data Centre Entrance
Notre Dame Avenue (Rayside)	Champlain Street	Landry Street
Old Highway 69 (Valley East)	Valleyview Road	150m East of Frost Avenue
Old Highway 69 (Valley East)	Valleyview Road	100m South of the North leg of Donaldson Crescent
Paris Street (Sudbury)	Regent Street	North of Wagner Street
Paris Street (Sudbury)	100m South of Nepahwin Avenue	Centennial Drive
Regent Street (Sudbury)	Paris Street	Caswell Drive
Regent Street (Sudbury)	York Street	McLeod Street
Regent Street (Sudbury)	Bouchard Street	Walford Road
Ste. Anne Road (Sudbury)	Notre Dame Avenue	Ignatius Street
Walford Road (Sudbury)	Paris Street	Regent Street

THE CITY OF GREATER SUDBURY

SCHEDULE "T" TO BY-LAW 2010-1

Page 1 of 1

DESIGNATED BICYCLE LANES

(1)	(2)	(3)	(4)	(5)	(6)	(7)
Highway	Side	From	To	Lane or Lanes	Time or Days	Direction
Howey Drive (Sudbury)	South	60 metres East of Van Horne Street	Bellevue Avenue	1 st lane from South Curb	Anytime	Eastbound
Howey Drive (Sudbury)	North	80 metres East of Van Horne Street	Bellevue Avenue	1 st lane from North Curb	Anytime	Westbound
Bellevue Avenue (Sudbury)	South	Howey Drive	40 metres East of Portage Avenue	1 st lane from South Curb	Anytime	Eastbound
Bellevue Avenue (Sudbury)	North	Howey Drive	40 metres East of Portage Avenue	1 st lane from North Curb	Anytime	Westbound
Bancroft Drive (Sudbury)	South	40 metres East of Bellevue Avenue	First Avenue	1 st lane from South Curb	Anytime	Eastbound
Bancroft Drive (Sudbury)	North	40 metres East of Bellevue Avenue	First Avenue	1 st lane from North Curb	Anytime	Westbound
Bancroft Drive (Sudbury)	South	Second Avenue	Levesque Street	1 st lane from South Curb	Anytime	Eastbound
Bancroft Drive (Sudbury)	North	Second Avenue	Levesque Street	1 st lane from North Curb	Anytime	Westbound
Bancroft Drive (Sudbury)	West	1.5 metres North of Ferndale Avenue	Bellevue Avenue	1 st lane from West Curb	Anytime	Southbound
Bancroft Drive (Sudbury)	East	15 metres North of Ferndale Avenue	Bellevue Avenue	1 st lane from East Curb	Anytime	Northbound

2010-1

THE CITY OF GREATER SUDBURY

Page 1 of 10

SCHEDULE "U" TO BY-LAW 2010-1

**HIGHER OR LOWER RATES OF SPEED THAN
THAT PRESCRIBED BY THE
HIGHWAY TRAFFIC ACT**

(1)	(2)	(3)	(4)
<u>Highway</u>	<u>From</u>	<u>To</u>	Maximum Rate of Speed in Kilometres Per Hour
Agincourt Avenue (Sudbury)	Woodbine Avenue	Balmoral Drive	40
Algonquin Road (Sudbury)	Rockwood Drive	100m East of Tuscany Trail	40
Algonquin Road (Sudbury)	Rockwood Drive	50m South of Blyth Road	40
Alice Street (Walden)	Simon Lake Drive	North Limit	40
Anderson Drive (Walden)	Highway 536	Woodland Avenue	40
Auger Avenue (Sudbury)	Hawthorne Drive	Huntington Drive	40
Bancroft Drive (Sudbury)	Kingsway	Entrance to Waterview Apartments	40
Bay Street (Walden)	Old Highway 17	Fairbank Lake Road	60
Big Nickel Road (Sudbury)	Highway 17, Lorne Street	700 metres north of Highway 17, Lorne Street	70
Big Nickel Road (Sudbury)	700 metres north of Highway 17, Lorne Street	Highway 144, Elm Street	80
Bodson Drive (Valley East)	Kalmo Road	0.8 km East of Hydro Road	60
Bonin Street (Rayside)	Old Highway 634	Montee Rouleau	60
Bradley Road (Rayside)	Joanette Road	Vermilion Lake Road	60
Brady Street (Sudbury)	Douglas Street	Grey Street	60
Brunet Crescent (Valley East)	River Road	Donald Street	40
Byng Street (Sudbury)	Lorne Street	Buchanan Street	40
Capreol Road (Valley East)	Highway 69N	North End	60

2010-1

THE CITY OF GREATER SUDBURY

SCHEDULE "U" TO BY-LAW 2010-1

**HIGHER OR LOWER RATES OF SPEED THAN
THAT PRESCRIBED BY THE
HIGHWAY TRAFFIC ACT**

(1)	(2)	(3)	(4)
<u>Highway</u>	<u>From</u>	<u>To</u>	Maximum Rate of Speed in Kilometres <u>Per Hour</u>
Carl Street (Valley East)	Oscar Street	North Limits of school property	40
Centre Street (Onaping Falls)	West end of Centre Street	Mountain Avenue	40
Charlotte Avenue (Rayside)	Main Street	South Limit	40
Chuby Street (Onaping Falls)	Warsaw Road	East End	40
Coronation Boulevard (Walden)	Margaret Street	Sixth Avenue	40
Côté Boulevard (Valley East)	Radar Road	1.6 km East of Dupuis Drive	60
Côté Boulevard (Valley East)	Notre Dame Avenue	Skead Road	60
Countryside Drive (Sudbury)	Algonquin Road	50m East of Blyth Road	40
Dell Street (Sudbury)	Melvin Avenue	Notre Dame Avenue	40
Dennie Street (Valley East)	Old Highway 69	Clyde Street	40
Dennie Street (Capreol)	Meehan Avenue	60m North of Hanna Avenue	60
Deschêne Road (Valley East)	Old Highway 69	Gravel Drive	60
Deschêne Road (Valley East)	Gravel Drive	1.6 km North of Gravel Drive	40
Desmarais Road (Valley East)	Gravel Drive	Frenchman Lake Road	60
Dominion Drive (Valley East)	400m East of Old Highway 69	Notre Dame Avenue	60
Dominion Drive (Valley East)	Old Highway 69	Velma Street	40
Dominion Drive (Valley East)	West Limit of Velma Street	1.6 km West of Martin Road	60
Donald Street (Valley East)	River Road	Brunet Crescent	40
Dora Street (Walden)	Kathleen Street	Mary Street	40
Dublin Street (Sudbury)	Arthur Street	Attlee Avenue	40

THE CITY OF GREATER SUDBURY

SCHEDULE "U" TO BY-LAW 2010-1

**HIGHER OR LOWER RATES OF SPEED THAN
THAT PRESCRIBED BY THE
HIGHWAY TRAFFIC ACT**

(1)	(2)	(3)	(4)
<u>Highway</u>	<u>From</u>	<u>To</u>	Maximum Rate of Speed in Kilometres <u>Per Hour</u>
Dupuis Drive (Valley East)	Radar Road	1.6 km North of Côté Boulevard	60
Elm Street (Sudbury)	West Limit	550m West of Ethlebert Street	80
Ernest Street (Walden)	Simon Lake Drive	Alice Street	40
Fairbank Lake Road (Walden)	Highway 17	North End	60
Falconbridge Highway (Nickel Centre)	61m Northeast of Church Street	152m West of Hodge Street	80
Falconbridge Highway (Sudbury)	Kingsway	300m Northeast of Madison Avenue (C.N.R. Overpass)	60
Falconbridge Highway (Sudbury & Nickel Centre)	300m North of Maley Drive	61m North of Church Street	60
Falconbridge Highway (Sudbury & Nickel Centre)	300m Northeast of Madison Avenue	300m North of Maley Drive	80
First Avenue North (Onaping Falls)	West end of Elm Crescent	North end of Elm Crescent	40
Francis Street (Valley East)	Michelle Drive	West Limits of school property	40
Frood Road (Sudbury)	61m North of Burton Avenue	East Limit Lot 5 Conc. VI, Twp. of McKim	60
Garson Coniston Road (Nickel Centre)	Highway 17	152m North of Maki Road	80
Gary Avenue (Sudbury)	LaSalle Boulevard	North End	40
Gilman Street (Sudbury)	Victoria Street	Spruce Street	40
Godfrey Drive (Sudbury)	Power Street	North End Public Roadway	40
Gordon Lake Road (Onaping Falls)	South Limit Highway 144	South End	80
Graham Avenue (Walden)	Simon Lake Drive	Old Highway 17	40

THE CITY OF GREATER SUDBURY

SCHEDULE "U" TO BY-LAW 2010-1

**HIGHER OR LOWER RATES OF SPEED THAN
THAT PRESCRIBED BY THE
HIGHWAY TRAFFIC ACT**

(1)	(2)	(3)	(4)
<u>Highway</u>	<u>From</u>	<u>To</u>	Maximum Rate of Speed in Kilometres Per Hour
Gravel Drive (Valley East)	1.2 km West of Desmarais Road	Sanitary Land Fill Land	60
Gravel Drive (Valley East)	Outremont Boulevard	Notre Dame Avenue	60
Guenette Drive (Valley East)	Notre Dame Avenue	Hydro Road	60
Herve Avenue (Valley East)	Old Highway 634	150 m North of school property limits	40
17E Kingsway (Sudbury)	336m East of Falconbridge Highway	East City Limits (Sudbury)	80
17E Kingsway (Sudbury)	336m East of Kitchener Avenue	336m East of Falconbridge Highway	60
Highway 69 (Valley East)	100m North of Cecile Street	St. Mary Boulevard	80
Highway 69 (Valley East)	St. Mary Boulevard	Frost Street	60
Highway 69 (Valley East)	Frost Street	Gatien Street	80
Hillcrest Drive (Walden)	Old Highway 17	Jessie Street	40
Hope Street (Valley East)	Old Highway 634	South Limit of Hope Street	40
Hydro Road (Valley East)	Bodson Drive	Guenette Drive	60
Hyland Drive (Sudbury)	Regent Street	30m East of Wellington Heights	40
Jessie Street (Walden)	Patricia Street	Hillcrest Drive	40
Kalmo Road (Valley East)	Main Street	Bodson Drive	60
Kathleen Street (Walden)	Simon Lake Drive	Highway 17	40
Kenneth Drive (Valley East)	Old Highway 69	1.6 km West of Old Highway 69	60
King Street (Sudbury)	Morin Avenue	Notre Dame Avenue	40
Lakeshore Drive (Capreol)	Industrial Road	Front Street	40
Lakewood Street (Walden)	Simon Lake Drive	Old Highway 17	40
Landry Street (Rayside)	Notre Dame Avenue	Albert Street	40
Larocque Street (Valley East)	Dominion Drive	150m North of school property limits	40

THE CITY OF GREATER SUDBURY

SCHEDULE "U" TO BY-LAW 2010-1

**HIGHER OR LOWER RATES OF SPEED THAN
THAT PRESCRIBED BY THE
HIGHWAY TRAFFIC ACT**

(1)	(2)	(3)	(4)
<u>Highway</u>	<u>From</u>	<u>To</u>	Maximum Rate of Speed in Kilometres Per Hour
LaSalle Boulevard (Sudbury)	153m West of Frood Road	305m West of Crescent Park Road	60
LaSalle Boulevard (Sudbury)	Highway 144, Elm Street	153m West of Frood Road	80
Laval Street (Valley East)	St. Therese Street	Fergus Avenue	40
Lavallee Road (Rayside)	Montee Genereux	West End	60
Leon Avenue (Sudbury)	LaSalle Boulevard	Roy Avenue	40
Levack Drive (Onaping Falls)	West side of First Avenue South	West Side of Third Avenue South	40
Levack Drive Annex (Onaping Falls)	Levack Drive	Levack Drive	20
Lillian Street (Valley East)	Dominion Drive	150m North of school property limits	40
Linden Drive (Valley East)	Notre Dame Avenue	Old Highway 69	60
Long Lake Road (Sudbury)	Harrison Drive	100m West of Edgewater Road	80
Long Lake Road (Sudbury)	100m West of Edgewater Road	100m North of Pennala Street	70
Long Lake Road (Sudbury)	Regent Street	Harrison Drive	60
Lorne Street (Sudbury)	91m West of Martindale Road	Big Nickel Mine Road	60
Lorraine Street (Walden)	Simon Lake Drive	Dora Street	40
Louis Street (Valley East)	Old Highway 634	150m North of school property limits	40
McKenzie Road (Rayside)	Montpellier Road	Highway 144	60
MacKenzie Street (Sudbury)	Elgin Street	Kathleen Street	40
Madison Avenue (Sudbury)	Gary Avenue	Falconbridge Highway	40
Main Street (Valley East)	East Limit of River Road	1.6 km East of Kalmo Road	60
Main Street (Valley East)	Old Highway 69	River Road	40

THE CITY OF GREATER SUDBURY

SCHEDULE "U" TO BY-LAW 2010-1

**HIGHER OR LOWER RATES OF SPEED THAN
THAT PRESCRIBED BY THE
HIGHWAY TRAFFIC ACT**

(1)	(2)	(3)	(4)
<u>Highway</u>	<u>From</u>	<u>To</u>	Maximum Rate of Speed in Kilometres Per Hour
Main Street (Walden)	61m North of Twelfth Avenue	100m West of Seppala Road	70
Main Street (Walden)	100m West of Seppala Road	Northwest By-pass	80
Main Street (Valley East)	Old Highway 69	305m East of West Municipal Boundary of Valley East	60
Maki Avenue (Sudbury)	Paris Street	East End	40
Maley Drive (Sudbury & Nickel Centre)	Falconbridge Road	525m East of Lansing Avenue	60
Maley Drive (Sudbury & Nickel Centre)	525m East of Lansing Avenue	Barry Downe Road	70
Marier Street (Rayside)	Notre Dame Street	Municipal Road 35	40
Martin Road (Valley East)	North Limit of Valleyview Road	800m North of Valleyview Road	60
Martin Road (Valley East)	Old Highway 634	200m South of Old Highway 634	40
Martin Road (Valley East)	South Limit of Dominion Drive	North Limit of Peter Street	60
Mary Street (Walden)	Simon Lake Drive	Old Highway 17	40
Maurice Street (Valley East)	Notre Dame Avenue	Glenn Street	40
Montée Genereux (Rayside)	Pilon Street	Bishop Road	60
Montée Principal (Rayside)	Old Highway 144	Old Highway 634	60
Montée Rouleau (Rayside)	150m South of St. Laurent Street	100m North of Bruno Street	80
Montée Rouleau (Rayside)	100m North of Bruno Street	Old Highway 144	60
Montpellier Road (Rayside)	100m North of Golf Course Road	Lumsden Road	60
Moose Mountain Mine Road (Capreol)	150m North of Foch Street	1500m South of Milnet Road	60
Morgan Road (Rayside)	Lumsden Road	Larchwood Avenue	60
Morin Street (Sudbury)	Tedman Avenue	30m Southwest of Dell Street	40

THE CITY OF GREATER SUDBURY

SCHEDULE "U" TO BY-LAW 2010-1

**HIGHER OR LOWER RATES OF SPEED THAN
THAT PRESCRIBED BY THE
HIGHWAY TRAFFIC ACT**

(1)	(2)	(3)	(4)
<u>Highway</u>	<u>From</u>	<u>To</u>	Maximum Rate of Speed in Kilometres <u>Per Hour</u>
Mountain Avenue (Onaping Falls)	East end of Lot 417	Nickel Street	40
Mountain Street (Sudbury)	Harold Crescent	Harvey Street	40
Murray Avenue (Walden)	Simon Lake Drive	Old Highway 17	40
Nelson Lake Road (Valley East)	Desmarais Road	4.8 km West of Desmarais Road	60
Nickel Offset Road (Rayside)	Morgan Road	North End	60
Notre Dame Avenue (Valley East)	Bodson Drive	Dominion Drive	60
Notre Dame Avenue (Valley East)	Linden Drive	Onwatin Lake Road	60
Notre Dame Avenue (Valley East)	St. Isidore Street	150m North of Jules Street	40
Notre Dame Avenue (Sudbury)	152m North of Wilma Street	Turner Avenue	60
Notre Dame Avenue (Sudbury and Valley East)	Turner Avenue	200m South of North Donaldson Crescent Intersection	80
Notre Dame Avenue (Valley East)	Old Highway 69	Côté Boulevard	60
Old Highway 17 (Sudbury)	Big Nickel Mine Road	238m West of Power Street	80
Old Highway 17 (Sudbury and Walden)	238m West of Power Street	Black Lake Road and Main Street	90
Old Highway 17 (Walden)	Main Street and Black Lake Road	West End	80
Old Highway 69 (Valley East)	60m West of Glenn Street	Notre Dame Avenue	60
Old Highway 69 (Valley East)	200m South of the North Donaldson Crescent Intersection	100m North of Cecile Street	60
Old Highway 69 (Valley East)	Gatien Street	60m West of Glenn Street	70
Old Highway 69 (Valley East)	Côté Avenue	152m North of Côté Avenue	60

THE CITY OF GREATER SUDBURY

SCHEDULE "U" TO BY-LAW 2010-1

**HIGHER OR LOWER RATES OF SPEED THAN
THAT PRESCRIBED BY THE
HIGHWAY TRAFFIC ACT**

(1)	(2)	(3)	(4) Maximum Rate of Speed in Kilometres Per Hour
<u>Highway</u>	<u>From</u>	<u>To</u>	
Old Highway 69 (Valley East & Capreol)	152m North of Côté Boulevard	60m South of Hannah Avenue (South Entrance)	80
Old Highway 69 (Capreol)	30m South of Hemlock Street	Meehan Avenue	60
Old Highway 144 (Sudbury & Rayside)	Highway 144	270m East of Elizabeth Street	60
Old Highway 144 (Sudbury & Rayside)	270m East of Elizabeth Street	East Limit	80
Old Highway 537 (Nickel Centre)	10m South of Dryden Road	City Boundary	80
Old Highway 544 (Onaping Falls)	Highway 144	100m South of St. James Street	80
Old Highway 544 (Onaping Falls)	100m South of St. James Street	305m South of Riverview Avenue	70
Old Highway 634 (Rayside)	305m East of East Boundary of Rayside	Highway 144	60
Old Highway 7082 (Walden)	City Boundary	Fairbank Lake Road	80
Oscar Street (Valley East)	Chenier Street	Carl Street	40
Panache Lake Road (Walden)	Old Highway 17	210m North of Suihkola Road	80
Panache Lake Road (Walden)	210m North of Suihkola Road	South End	60
Paquette Street (Rayside)	Notre Dame Street	300m North of Notre Dame Street	40
Paris Street (Sudbury)	Regent Street	Walford Road	60
Paris Street (Sudbury)	Walford Road	York Street	60
Paris Street (Sudbury)	York Street	John Street	40
Patricia Street (Walden)	Mikkola Road	Jessie Street	40
Percy Avenue (Valley East)	Flake Street	North Limit of school property	40
Pierre Street (Valley East)	Herve Street	Louis Street	40

THE CITY OF GREATER SUDBURY

SCHEDULE "U" TO BY-LAW 2010-1

**HIGHER OR LOWER RATES OF SPEED THAN
THAT PRESCRIBED BY THE
HIGHWAY TRAFFIC ACT**

(1)	(2)	(3)	(4) Maximum Rate of Speed in Kilometres Per Hour
<u>Highway</u>	<u>From</u>	<u>To</u>	
Pilon Crescent (Rayside)	Highway 144	Gordon Lake Road	60
Pilon Street (Valley East)	Old Highway 69	East Limit of Pilon Street	40
Radar Road (Nickel Centre & Valley East)	152m South of Côté Boulevard	Côté Boulevard	60
Radar Road (Nickel Centre & Valley East)	Skead Road	152m South of Côté Boulevard	80
Ramsey Lake Road (Sudbury)	Paris Street	91m West of University Entrance	60
Regent Street (Sudbury)	250m North of Ida Street	122m South of York Street	60
River Road (Valley East)	Main Street	Donald Street	40
Robinson Drive (Sudbury)	Kelly Lake Road	Ascot Street	40
Rockwood Drive (Sudbury)	Algonquin Road	50m South of Greenvally Drive	40
Roy Avenue (Sudbury)	LaSalle Boulevard	Leon Avenue	40
St. Anthony Street (Valley East)	St. Mary Boulevard	Edmond Street	40
St. Laurent Street (Rayside)	Montée Rouleau	East City Boundary	60
St. Mary Boulevard (Valley East)	Old Highway 69	Jeanne D'Arc Street	40
St. Michel Street (Valley East)	Côté Boulevard	North Limits of school property	40
St. Therese Street (Valley East)	Old Highway 69	Laval Street	40
Seguin Street (Rayside)	Old Highway 634	Montée Principale	60
Simmons Road (Rayside)	Pilon Crescent	Gordon Lake Road	60
Simmons Road (Onaping Falls)	New Cobden Road (North)	Gordon Lake Road	70
Simon Lake Drive (Walden)	Old Highway 17	Old Highway 17	40
Sixth Avenue (Walden)	Coronation Boulevard	Main Street	40
Sixth Avenue (Walden)	Main Street	Ash Street	40

THE CITY OF GREATER SUDBURY

SCHEDULE "U" TO BY-LAW 2010-1

**HIGHER OR LOWER RATES OF SPEED THAN
THAT PRESCRIBED BY THE
HIGHWAY TRAFFIC ACT**

(1)	(2)	(3)	(4)
<u>Highway</u>	<u>From</u>	<u>To</u>	Maximum Rate of Speed in Kilometres Per Hour
Skead Road (Nickel Centre)	Falconbridge Highway	South Intersection with Old Skead Road	60
Skead Road (Nickel Centre)	South Intersection with Old Skead Road	850m South of North End	80
St. Michel Street (Valley East)	Côté Boulevard	400 metres North of Côté Boulevard	40
Suez Drive (Valley East)	Old Highway 69	1.2 km East of Old Highway 69	60
Tedman Avenue (Sudbury)	23m North of Jean Street	Morin Street	40
Valleyview Road (Valley East)	Old Highway 69	Fournier Drive	40
Valleyview Road (Valley East)	West Limit of Fournier Drive	1.6 km West of Martin Road	60
Van's Road (Nickel Centre)	Dryden Road	Northerly direction to end	40
Vermilion Lake Road (Rayside)	Highway 144	Nickel Basin Road	60
Vermilion Lake Road (Rayside & Onaping Falls)	East Limit of Lot 5, Conc. VI, Township of Fairbanks	Nickel Basin Road	80
Vermilion Lake Road (Onaping Falls)	West Limit of Lot 5. Conc. VI, Township of Fairbanks	East Limit of Lot 5, Conc. VI, Township of Fairbanks	60
Victoria Street (Sudbury)	Gilman Street	Whittaker Street	40
Walford Road (Sudbury)	Paris Street	East End	40
Walford Road (Sudbury)	Regent Street	Paris Street	40
Wembley Drive (Sudbury)	Regent Street	Killarney Avenue	40
Westmount Avenue (Sudbury)	20m east of Barry Downe Road	20 m north of Kingston Court, North leg	40
Windy Lake Marina Road (Onaping Falls)	Highway 144	Windy Lake	40
York Street (Sudbury)	Regent Street	Paris Street	40

THE CITY OF GREATER SUDBURY
SCHEDULE "V" TO BY-LAW 2010-1

Page 1 of 1

DESIGNATED PARKING SPACES

1. Every owner or operator of a parking lot or facility in the City of Greater Sudbury which is not located at a Hospital, Medical Centre or Medical Clinic shall ensure that the parking lot or facility includes no fewer than the number of designated parking spaces shown in column 2 which corresponds with the total number of parking spaces in the parking lot or facility shown in column 1.

Column 1
Number of Automobile
parking spaces

1 - 19
20 - 100
200 - 400
for each additional 400 or part thereof

Column 2
Number of designated spaces

Nil
1 minimum
2 minimum
1 minimum to a maximum of 20

2. Every owner or operator of a parking lot or facility in the City of Greater Sudbury which is located at a Hospital, Medical Centre or Medical Clinic shall ensure that the parking lot or facility includes no fewer than the number of designated parking spaces shown in Column 2 which corresponds with the total number of parking spaces in the parking lot or facility shown in Column 1.

Column 1
Number of Automobile
parking spaces

1 - 30
31 - 60
61 - 100
for each additional 30 or part thereof


Column 2
Number of designated spaces

1 minimum
2 minimum
3 minimum
1 minimum to a maximum of 12

THE CITY OF GREATER SUDBURY
SCHEDULE “W” TO BY-LAW 2010-1

Page 1 of 3

DESIGNATED SIGNS



Parking Control
Single-headed arrows shall indicate the “No Parking” zone limits and double headed arrows intermediate points.

The sign shall be set at an angle of not less than 30 and not more than 45 degrees to a line parallel to the flow of traffic and always visible to approaching traffic.

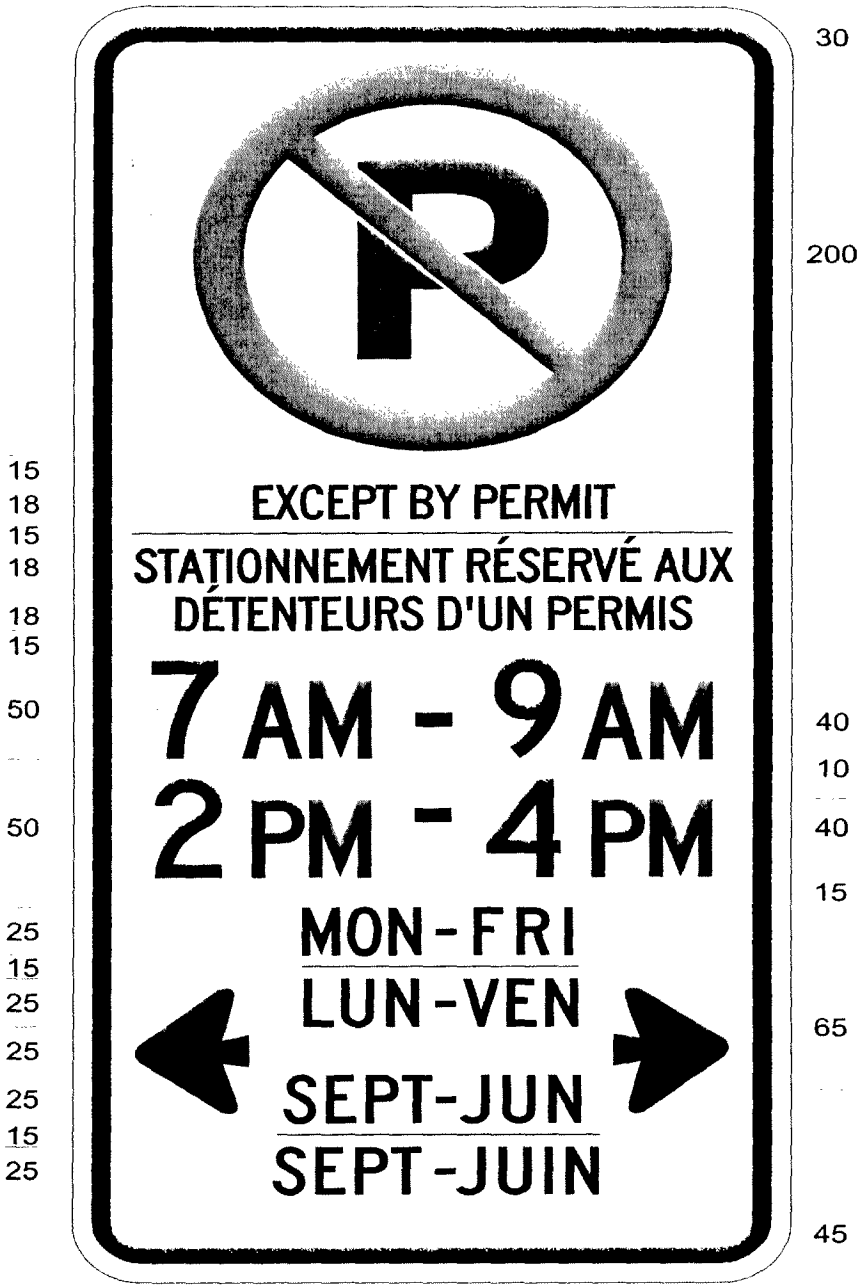
Colour:
Red reflectorized circle and interdictory stroke;
Black “P” , arrows and border on white reflectorized background.

THE CITY OF GREATER SUDBURY
SCHEDULE "W" TO BY-LAW 2010-1

DESIGNATED SIGNS

Page 2 of 3

Circle Stroke Width - 61.6 | Diagonal Stroke - 15.2 | 300 mm X 655 mm



Parking Control
Single-headed arrows shall indicate the “No Parking” zone limits and double headed arrows intermediate points.

The sign shall be set at an angle of not less than 30 and not more than 45 degrees to a line parallel to the flow of traffic and always visible to approaching traffic.

Colour:
Red reflectorized circle and interdictory stroke;
Black “P” , arrows and border on white reflectorized background.

2010-1

THE CITY OF GREATER SUDBURY

SCHEDULE "W" TO BY-LAW 2010-1

DESIGNATED SIGNS

Page 3 of 3

30

150

15

30

25

30

10

30

30



Black Letter "P", Legend and Border
2 cm Red Refl. Annular Band
1.5 c. Red Refl. Interdictory Stroke
White Refl. Background

Handicap Logo-Refl. Blue Background
and Outset Border, Refl. White Symbol
and Inset Border

THE CITY OF GREATER SUDBURY

Page 1 of 7

SCHEDULE "X" TO BY-LAW 2010-1

DESIGNATED FIRE ROUTES

No.	Municipal Address	Building Name	Route
1.	1349 LaSalle Boulevard (Sudbury)	New Sudbury Shopping Centre	All internal driveways including garbage disposal and loading areas, excluding designated parking areas
2.	700 Paris Street (Sudbury)	Sudbury Regional Hospital, St-Joseph's Health Centre	All internal driveways including garbage disposal, loading areas and Ambulance/Emergency Receiving areas, excluding designated parking areas
3.	41 Ramsey Lake Road (Sudbury)	Sudbury Regional Hospital, Laurentian Site	All internal driveways including garbage disposal, loading areas and Ambulance Receiving areas, excluding designated parking areas
4.	865 Regent Street (Sudbury)	Sudbury Regional Hospital, Memorial Site	All internal driveways including garbage disposal, loading areas and Ambulance Receiving areas, excluding designated parking areas
5.	680 Kirkwood Drive (Sudbury)	Sudbury Algoma Hospital	All internal driveways including garbage disposal, loading areas and Ambulance Receiving areas, excluding designated parking areas
6.	Laurentian University, Ramsey Lake Road, Sudbury, Ontario P3E 2C6	All building located on Laurentian University Campus	All internal driveways, V.I.P. Square, including garbage disposal, loading areas and receiving areas, excluding designated parking areas
7.	1933 Regent Street South (Sudbury)	Southridge Mall	All internal driveways, including garbage disposal and loading areas, excluding designated parking areas
8.	1485 LaSalle Boulevard (Sudbury)	Sudbury Supermall	All internal driveways on the north, west and south sides, including garbage disposal and loading areas, excluding designated parking areas

THE CITY OF GREATER SUDBURY

Page 2 of 7

SCHEDULE "X" TO BY-LAW 2010-1**DESIGNATED FIRE ROUTES**

No.	Municipal Address	Building Name	Route
9.	1491 LaSalle Boulevard (Sudbury)	Loblaws (Superstore)	The North face of the building located at 1491 LaSalle Boulevard together with the North side of the corridor directly in front of the building located at 1491 LaSalle Boulevard, from the east wall of the building at 1491 LaSalle Boulevard
10.	281 Falconbridge Road (Sudbury)	Extendicare Nursing Home	All internal driveways, including garbage disposal and loading areas, excluding designated parking areas
11.	20 Ste. Anne's Road (Sudbury)	Place St. Joseph	All internal driveways, including garbage disposal and loading areas, excluding designated parking areas
12.	400 Walford Road East (Sudbury)	Idylwyld Golf and Country Club	All internal driveways, including garbage disposal and loading areas, excluding designated parking areas
13.	1147 Ramsey View Court (Sudbury)	Benvenuto Apartments	All internal driveways, including garbage disposal and loading areas, excluding designated parking areas
14.	1050 Notre Dame Avenue (Sudbury)	Canada Customs and Revenue Agency	All internal driveways, including garbage disposal and loading areas, excluding designated parking areas
15.	1771 Maley Drive (Sudbury)	Oasis Co-operative Homes Inc.	All internal driveways, including garbage disposal and loading areas, excluding designated parking areas
16.	1066 Barrydowne Road (Sudbury)	Canadian Tire Associates	All internal driveways, including garbage disposal and loading areas, excluding designated parking areas
17.	333 York Street (Sudbury)	Extendicare/Sudbury York	All internal driveways, excluding designated parking areas
18.	1919 Helene Street (Valley East)	Raymond Plourde Arena	North Side, East, South & West side of building
19.	62 Parkland Village (Sudbury)	Sudbury Condominium No. 2	All internal driveways within the condominium
20.	100-1060 Martindale Road (Sudbury)	The Bob and Kay Carlin Co-Operative Housing Corporation	All internal driveways, including garbage disposal and loading areas, excluding designated parking areas

THE CITY OF GREATER SUDBURY

Page 3 of 7

SCHEDULE "X" TO BY-LAW 2010-1

DESIGNATED FIRE ROUTES

No.	Municipal Address	Building Name	Route
21.	4333 Centennial Road (Valley East)	Centennial Arena	East, West & South side of building
22.	3140 Hwy. 69 North (Valley East)	Place Val Est Mall	East, South and West side of building. Sprinkler standpipe on North East corner of building
23.	5085 Hwy. 69 North (Valley East)	Hanmer Mall	Standpipe on North West corner. North, West, South and East sides of building
24.	1699 St. Jean Street (Valley East)	La Place Des Bon Amis	South Side Entrance Area
25.	4040 Dominion Drive (Valley East)	Howard Armstrong Recreation Centre	South, East and North side of building
26.	4100 Elmview Drive (Valley East)	Valley East Citizen Service Centre and Library	South side of building
27.	4614 Desmarais Road (Valley East)	Public Works Garage	North and East side of building
28.	1679 Main Street (Valley East)	Valley East Municipal Offices	East, West and South side of building
29.	158 Ste. Anne Street (Rayside-Balfour)	Dr. Edgar Leclair Community Centre/Arena	East side of multi-purpose building and north side of the arena
30.	4446 Dennie Street (Valley East)	Hanmer Medical Centre	South and North side of building
31.	4764 Highway 634 (Rayside-Balfour)	Bonaventure Mall	South, East and West sides of the building; four metres each side of two sprinklers; connections on the north side of the building
33.	215 Edward Street (Rayside-Balfour)	Chelmsford Arena	North, South and West side of the building
34.	296 Cote Avenue (Rayside-Balfour)	Friendship Place D'Amitié	North, South and main entrance driveways
35.	429 Notre Dame Avenue (Rayside-Balfour)	La Cooperative d'Habitation Antigonish	All roadways within the complex
36.	3553 Montpellier Road (Rayside-Balfour)	Rosemont Residence	North and East sides of the building
37.	239 Montée Principale (Rayside-Balfour)	Trillium Centre	East and West sides of the building
38.	5200 Hwy. 69 North (Hanmer – Valley East)	Moncion's Your Independent Grocer	All internal driveways, including garbage disposal and loading areas, excluding designated parking spaces and excluding lanes between designated parking spaces

THE CITY OF GREATER SUDBURY**Page 4 of 7****SCHEDULE "X" TO BY-LAW 2010-1****DESIGNATED FIRE ROUTES**

No.	Municipal Address	Building Name	Route
39.	500 Barry Downe Road (Sudbury)	Fairfield Inn & Suites/Marriott	All internal driveways, including garbage disposal and loading areas, excluding designated parking spaces and excluding lanes between designated parking spaces
40.	3080 Municipal Road 80 (Hanmer)	Canadian Tire Corporation	All internal driveways, including garbage disposal and loading areas, excluding designated parking spaces and excluding lanes between designated parking spaces
41.	2965 Hope Street (Val Caron)	École Élémentaire Val Caron	All internal driveways, including garbage disposal and loading areas, excluding designated parking spaces and excluding lanes between designated parking spaces
42.	885 Regent Street (Sudbury)	Regent Street Development	All internal driveways, including garbage disposal and loading areas, excluding designated parking spaces and excluding lanes between designated parking spaces
43.	1933 Regent Street (Sudbury)	Southridge Mall	All internal driveways, including garbage disposal and loading areas, excluding designated parking spaces and excluding lanes between designated parking spaces
44.	Highway 144 (Chelmsford)	Canadian Tire Corporation	All internal driveways and loading areas, excluding designated parking spaces and excluding lanes between designated parking spaces
45.	233 Fourth Avenue (Sudbury)	Sudbury Finnish Rest Home Society Inc., Finlandia Village	All internal driveways, including garbage disposal and loading areas, excluding designated parking spaces and excluding lanes between designated parking spaces
47.	Valleyview Road (Val Caron)	Sudbury Board of Education (Valley View Public School)	All internal driveways, including garbage disposal and loading areas, excluding designated parking spaces and excluding lanes between designated parking spaces

THE CITY OF GREATER SUDBURY

Page 5 of 7

SCHEDULE "X" TO BY-LAW 2010-1**DESIGNATED FIRE ROUTES**

No.	Municipal Address	Building Name	Route
48.	2565 Kingway (Sudbury)	Transport Training Centres of Canada Inc.	All internal driveways, including garbage disposal and loading areas, excluding designated parking spaces and excluding lanes between designated parking spaces
49.	15 Maki Street (Sudbury)	Paris-Maki Holdings Ltd.	All internal driveways, including garbage disposal and loading areas, excluding designated parking spaces and excluding lanes between designated parking spaces
50.	Municipal Road 15 (Chelmsford)	510606 Ontario Ltd. (B & D Manufacturing)	All internal driveways, including garbage disposal and loading areas and the gravel fire route to the Northwest and South of the building, excluding designated parking spaces and excluding lanes between designated parking spaces
51.	1756 Regent Street (Sudbury)	McDonald's Restaurants Lands Ltd.	All internal driveways, including garbage disposal and loading areas, excluding designated parking spaces and excluding lanes between designated parking spaces
52.	848 LaSalle Boulevard (Sudbury)	C & H Properties Inc. (Rexall)	All internal driveways, including garbage disposal and loading areas, excluding designated parking spaces
53.	1024 Kingsway (Sudbury)	1378773 Ontario Inc. (Rock City Auto Supplies)	All internal driveways, including garbage disposal and loading areas, excluding designated parking spaces
54.	2240 and 2264 Long Lake Road (Sudbury)	375414 Ontario Limited (The Shop)	All internal driveways, including garbage disposal and loading areas, excluding designated parking spaces and excluding lanes between designated parking spaces
55.	1028 South Bay Road (Sudbury)	Maison La Paix (Laurentian University of Sudbury, Palliative Care Hospice)	All internal driveways, including garbage disposal and loading areas, excluding designated parking spaces

THE CITY OF GREATER SUDBURY

Page 6 of 7

SCHEDULE "X" TO BY-LAW 2010-1**DESIGNATED FIRE ROUTES**

No.	Municipal Address	Building Name	Route
56.	1510 Fairburn Street (Sudbury)	Leo Paquette Holdings Inc.	All internal driveways, including garbage disposal and loading areas, excluding designated parking spaces and excluding lanes between designated parking spaces
57.	2230 Algonquin Road (Sudbury)	Northern Uniform Service Corp.	All internal driveways, including garbage disposal and loading areas, excluding designated parking spaces
59.	14 Ontario Street (Chelmsford)	1662208 Ontario Ltd. Place Jacques Cartier Ontario Ltd.	All internal driveways, including garbage disposal and loading areas, excluding designated parking spaces and excluding lanes between designated parking spaces
60.	117 Mont Adam Street (Sudbury)	Raiffeisen Non-Profit Housing Corporation	All internal driveways, including garbage disposal and loading areas, excluding designated parking spaces and excluding lanes between designated parking spaces
61.	2015 Bancroft Drive (Sudbury)	C & H Properties Inc.	All internal driveways, including garbage disposal and loading areas, excluding designated parking spaces
62.	36 Dana Street (Dowling)	Danedco Development Inc.	All internal driveways, including garbage disposal and loading areas, excluding designated parking spaces
63.	9 Municipal Road 84 (Capreol)	Streetwise Holdings Limited	All internal driveways, including garbage disposal and loading areas, excluding designated parking spaces and excluding lanes between designated parking spaces
64.	2270 – 2280 Regent Street (Sudbury)	Sudbury Regent Street Inc. (Hampton Inn)	All internal driveways, including garbage disposal and loading areas, excluding designated parking spaces
65.	891 LaSalle Boulevard (Sudbury)	Sorbuild 2 Developments Corp. (Princess Auto)	All internal driveways, including garbage disposal and loading areas, excluding designated parking spaces
66.	38 Coulson Street (Capreol)	Capreol Non-Profit Housing Corporation, Phase 2	All internal driveways, including garbage disposal and loading areas, excluding designated parking spaces

THE CITY OF GREATER SUDBURY

Page 7 of 7

SCHEDULE "X" TO BY-LAW 2010-1

DESIGNATED FIRE ROUTES

No.	Municipal Address	Building Name	Route
67.	1199 Marcus Drive (Sudbury)	Lowe's Companies Canada ULC	All internal driveways, including garbage disposal and loading areas, excluding designated parking spaces and excluding lanes between designated parking spaces
68.	39 St. Brendan Street (Sudbury)	Rainbow District School Board	All internal driveways, including garbage disposal and loading areas, excluding designated parking spaces and excluding lanes between designated parking spaces
69.	3272 Highway 144 (Chelmsford)	Chemy Development Inc. (Shoppers Drug Mart)	All internal driveways, including garbage disposal and loading areas, excluding designated parking spaces
70.	249 Sixth Avenue (Walden)	Rainbow District School Board	All internal driveways, including garbage disposal and loading areas, excluding designated parking spaces and excluding lanes between designated parking spaces
72.	570 Notre Dave Street (Azilda)	AZ Developments Inc.	All internal driveways, including garbage disposal and loading areas, excluding designated parking spaces
73.	2260 Treeview Road (Sudbury)	Sudbury Development Services	All internal driveways, including garbage disposal and loading areas, excluding designated parking spaces and excluding lanes between designated parking spaces

THE CITY OF GREATER SUDBURY
SCHEDULE "Y" TO BY-LAW 2010-1

Page 1 of 1

ON-STREET PERMIT PARKING

(1)	(2)	(3)
<u>Highway</u>	<u>Side</u>	<u>Between</u>
Drinkwater Street (Sudbury)	East	Elgin Street to 15 metres South of North Limit of Drinkwater Street
Drinkwater Street (Sudbury)	West	Elgin Street to 15 metres South of North Limit of Drinkwater Street