

BY-LAW 2011-150

**A BY-LAW OF THE CITY OF GREATER SUDBURY TO
PERMIT AND REGULATE THE OPERATION OF ALL-TERRAIN
VEHICLES ON CERTAIN HIGHWAYS FOR A TEMPORARY PERIOD**

WHEREAS the *Highway Traffic Act*, R.S.O. 1990, Section 191.8 Chapter H.8, as amended, provides that the council of a municipality may pass by-laws permitting and regulating the operation of off-road vehicles with three or more wheels and low pressure bearing tires on any highway within the municipality that is under the jurisdiction of the municipality, or on any part or parts of such highway;

AND WHEREAS the Council of the City of Greater Sudbury deems it in the public interest to permit and regulate the operation of certain off-road vehicles which are all-terrain vehicles upon certain of its highways for a temporary period for purposes of evaluation;

NOW THEREFORE the Council of the City of Greater Sudbury enacts as follows:

Interpretation

1. In this By-law:

"all-terrain vehicle" means an off-road vehicle that:

- (a) has four wheels, the tires of all of which are in contact with the ground;
- (b) has steering handlebars;
- (c) has a seat that is designed to be straddled by the driver; and
- (d) is designed to carry a driver only and no passengers;

"By-law Enforcement Officer" means a member of any police service with jurisdiction in the City;

"City" means the municipal corporation of the City of Greater Sudbury or the geographic area within the limits of the City of Greater Sudbury, as the context requires;

“highway” means a highway as defined in the *Highway Traffic Act*, that is under the jurisdiction of the City;

“low pressure bearing tire” means a wide, balloon-type tire with a rounded cross section and no distinct shoulder area and that is designed to operate with inflation pressures of no greater than 70 kpa (10 psi); and

“off-road vehicle” means a vehicle propelled or driven otherwise than by muscular power or wind and designed to travel:

- (a) on not more than three wheels; or
- (b) on more than three wheels and being of a prescribed class of vehicle, including, but not limited to, all-terrain vehicles, where "prescribed class" means prescribed by regulation under the *Highway Traffic Act*, R.S.O. 1990, c. H.8.

Interpretation.

2. -(1) Whenever this By-law refers to a person or thing with reference to gender or the gender neutral, the intention is to read the By-law with the gender applicable to the circumstances.

(2) References to items in the plural include the singular, as applicable.

(3) The words “include”, “including” and “includes” are not to be read as limiting the phrases or descriptions that precede them.

(4) Headings are inserted for ease of reference only and are not to be used as interpretation aids.

(5) Specific references to laws in the By-law are printed in italic font and are meant to refer to the current laws applicable with the Province of Ontario as at the time the By-law was enacted, as they are amended or replaced from time to time.

(6) Any reference to periods of time, stated in numbers of days, shall be deemed applicable on the first business day after a Sunday or Statutory holiday if the expiration of the time period occurs on a Sunday or Statutory holiday.

(7) The obligations imposed by this By-law are in addition to obligation otherwise imposed by law or by contract.

(8) Whenever certain hours are specified in this By-law or its Schedules, they shall mean Standard Time or Daylight Saving Time, whichever is then in effect in the City.

Severability / Conflict

3.-(1) If any section, subsection, part or parts of this By-law is declared by any court of law to be bad, illegal or ultra vires, such section, subsection, part or parts shall be deemed to be severable and all parts hereof are declared to be separate and independent and enacted as such.

(2) Nothing in this By-law relieves any person from complying with any provision of any Federal or Provincial legislation or any other By-law of the City.

(3) Where a provision of this By-law conflicts with the provisions of another By-law in force in the City, the provision that establishes the higher standard to protect the health, safety and welfare of the general public shall prevail.

Right to Operate

4.-(1) No person shall operate an off-road vehicle on any highway under the jurisdiction of the City.

(2) Despite Subsection 4(1), and subject to Subsection 4(3) and Section 5, a person may operate an all-terrain vehicle on those highways or part highways under this jurisdiction of the City identified in Schedule 'A' of this By-law and shown on the sketch attached as Schedule B to this By-law.

(3) Despite any section in this By-law, no person shall operate an all-terrain vehicle on a highway in contravention of O. Reg. 316/03, made under the *Highway Traffic Act* as amended or replaced from time to time.

Times / Months of Operation

5. Despite any section in this By-law, no person shall operate an all-terrain vehicle on a highway:

- (a) between the hours of 11:00 p.m on any day and 7:00 a.m. of the next following day; or
- (b) after December 1st in any year and before May 1st of the next following year.

Enforcement - No Obstruction Etc.

6.-(1) This By-law may be enforced by any By-law Enforcement Officer.

(2) No person shall hinder or obstruct, or attempt to hinder or obstruct, any person exercising a power or performing a duty under this By-law.

Offences

7. A person who contravenes any of the provisions of this by-law is guilty of an offence and on conviction is liable to a fine as provided for in the *Provincial Offences Act*, R.S.O., 1990, c. P.33.

Short Title

8. This By-law shall be known and may be cited as the "All-Terrain Vehicles By-law".


Expiry

9. This By-law shall expire at 11:59 p.m. on June 28th, 2013.


Effective

10. This By-law shall come into force on the day it is passed.

READ AND PASSED IN OPEN COUNCIL this 29th day of June, 2011.



Mayor



Clerk

SCHEDULE A TO BY-LAW 2011-150

Full Street Name	Community	Limits
A STREET	LIVELY	
ABBE STREET	CHELMSFORD	
ADAM STREET	LIVELY	
ADDY CRESCENT	HANMER	
ADELARD STREET	CHELMSFORD	
AGNES STREET	GARSON	
AGNES STREET	LIVELY	
AINO ROAD	CGS	
AIRPORT ROAD	CGS	
ALBERT STREET	CONISTON	
ALBERT STREET	CAPREOL	
ALBERT STREET	AZILDA	
ALBERT STREET	WHITEFISH	
ALBERTS ROAD	LIVELY	
ALDEGE STREET	AZILDA	
ALEXANDER STREET	LIVELY	
ALEXANDRE STREET	VAL THERESE	
ALGOMA STREET	CHELMSFORD	
ALICE STREET	NAUGHTON	
ALLAN STREET	CONISTON	FROM EDWARD AVE TO BRIDGE AT HWY 17 BYPASS
ALLINGHAM COURT	GARSON	
ALPINE ROAD	WHITEFISH	NOT INCLUDING THE PRIVATE PORTION
ALPINE STREET	GARSON	
AMADORI LANE	GARSON	
AMANDA STREET	CONISTON	
AMBERWOOD DRIVE	NAUGHTON	
ANDERSON DRIVE	LIVELY	
ANDRE STREET	CHELMSFORD	
ANDREW STREET	WAHNAPIITAE	
ANIZETTE STREET	CHELMSFORD	
ANN COURT	LIVELY	
ANNA ROAD	WHITEFISH	
ANNA STREET	CHELMSFORD	
ANNALA DRIVE	CGS	
ANNE STREET	WHITEFISH	
ANNE STREET	DOWLING	
ANNETTE STREET	HANMER	
ANTHONY STREET	WHITEFISH	
ANTON AVENUE	VAL CARON	
ARENA ROAD	DOWLING	
ARLINGTON DRIVE EAST/WEST	DOWLING	
ARMAND CRESCENT	CHELMSFORD	
ARMAND STREET	HANMER	
ARMSTRONG ROAD	CONISTON	
ARMSTRONG STREET	GARSON	
ARNOLD AVENUE	LIVELY	
ASH STREET	CAPREOL	
ASH STREET	LEVACK	
ASH STREET	LIVELY	
ASHGROVE STREET	GARSON	
ASHIGAMI ROAD WEST	CGS	NOT INCLUDING THE PRIVATE PORTION
ASPEN COURT	CAPREOL	
ASTERWOOD COURT	HANMER	
AUBRY AVENUE	CONISTON	
AUGUST STREET	VAL THERESE	
AURELE COURT	HANMER	
AURORE DRIVE	CHELMSFORD	
AURORE STREET	CHELMSFORD	
AZILDA STREET	AZILDA	
B STREET	LIVELY	
BAKER AVENUE	VAL CARON	
BALFOUR STREET	CHELMSFORD	
BALFPARK ROAD	CAPREOL	NOT INCLUDING THE PRIVATE PORTION
BALSAM CRESCENT	CAPREOL	
BALSAM STREET	COPPER CLIFF	
BALSAM STREET	CONISTON	
BALSAM STREET	LEVACK	
BANK STREET	WAHNAPIITAE	
BARBE STREET	CONISTON	
BASILIO STREET	COPPER CLIFF	
BATHURST STREET	CHELMSFORD	
BAUDREAU DRIVE	CONISTON	
BAY STREET	WHITEFISH	
BAYOU STREET	ONAPING	
BAYVIEW COURT	WAHNAPIITAE	
BAYVIEW ROAD	CGS	EAST OF LAKE WANAPITAE
BEAUDELAIRE COURT	VAL THERESE	
BEAUDRY CRESCENT	DOWLING	
BEAUDRY ROAD	WAHNAPIITAE	
BEAVER AVENUE	HANMER	
BEAVER ROAD	WAHNAPIITAE	
BEDARD ROAD	CGS	
BEECH CRESCENT	CAPREOL	
BEECH STREET	GARSON	
BEECH STREET	LEVACK	
BELANGER STREET	CHELMSFORD	
BELANGER STREET	AZILDA	
BELISLE DRIVE	VAL CARON	
BELISLE STREET	CHELMSFORD	
BELL ROAD	WORTHINGTON	
BELL STREET	SKEAD	
BELL STREET	DOWLING	
BELMONT COURT	CAPREOL	
BEN STREET	LIVELY	
BENN DRIVE	SKEAD	
BENNET STREET	FALCONBRIDGE	
BENTLEY AVENUE	CGS	
BERNADETTE STREET	AZILDA	
BERRYGROVE COURT	GARSON	
BERTHAUME STREET	CHELMSFORD	
BEVERLY STREET	WAHNAPIITAE	
BEVERLY STREET	BLEZARD VALLEY	
BIRCH CRESCENT	CAPREOL	
BIRCH DRIVE	WANUP	NOT INCLUDING THE PRIVATE PORTION
BIRCH HILL ROAD	SUDBURY	
BIRCH LANE	GARSON	
BIRCH STREET	CONISTON	
BIRCH STREET	AZILDA	
BIRCH STREET	LIVELY	
BIRCH STREET	GARSON	
BIRCH STREET	LEVACK	
BIRCHULEN AVENUE	LIVELY	
BISHOP CRESCENT	WAHNAPIITAE	
BISHOP ROAD	AZILDA	
BLACK LAKE ROAD	LIVELY	

SCHEDULE A TO BY-LAW 2011-150

BLAIS ROAD	CGS
BLUEBERRY HILL ROAD	CGS
BOARDWALK AVENUE	VAL CARON
BODSON DRIVE	HANMER
BONHOMME ROAD	SKEAD
BONIN STREET	AZILDA
BONNIE DRIVE	LIVELY
BORGIA STREET	WHITEFISH
BOURDRIY ROAD	CGS
BOWLAND'S BAY ROAD	CGS
BRABANT STREET	AZILDA
BRADLEY ROAD	CHELMFORD
BRADLEY STREET	COPPER CLIFF
BRAEMORE CRESCENT	GARSON
BRENDA STREET	VAL CARON
BRIAN STREET	LIVELY
BRIDGE STREET	CHELMFORD
BRIGHTON STREET	GARSON
BRODIE STREET	GARSON
BROOKSIDE ROAD	CHELMFORD
BROSSEAU STREET	CGS
BRUCE STREET	WANUP
BRUNET CRESCENT	VAL CARON
BRUNET STREET	AZILDA
BRUNO STREET	AZILDA
BRUNO STREET	NAUGHTON
BRUYERE STREET	CHELMFORD
BRYCE STREET	CONISTON
BUNKER STREET	CHELMFORD
BURMA ROAD	DOWLING
BURR OAK DRIVE	CGS
BURTON AVENUE	GARSON
BUSHCROFT COURT	HANMER
BYRNES DRIVE	CGS
C JOHNSON ROAD	CGS
C STREET	LIVELY
CALFORD STREET	NAUGHTON
CAMPBELL STREET	ONAPING
CAMPEAU STREET	VAL CARON
CANDLEWOOD COURT	CHELMFORD
CANTON ROAD	SKEAD
CAPREOL LAKE ROAD	CGS
CARINA DRIVE	HANMER
CARL STREET	HANMER
CARL STREET	LIVELY
CARMEN STREET	HANMER
CAROL ROAD	WHITEFISH
CAROL STREET	VAL CARON
CAROLINE AVENUE	HANMER
CAROLINE STREET	WHITEFISH
CARR AVENUE	CGS
CARRIERE STREET	AZILDA
CARR'S LANDING ROAD	CGS
CARTER STREET	LEVACK
CARUSO STREET	CONISTON
CASTLEBROOK LANE	LIVELY
CATHERINE DRIVE	GARSON
CAVARZAN DRIVE	LIVELY
CAWTHORPE STREET	SUDBURY
CECIL STREET	GARSON
CECILE STREET	VAL CARON
CEDAR AVENUE	VAL CARON
CEDAR GREEN DRIVE	GARSON
CEDAR LANE	LIVELY
CEDAR POINT ROAD	CGS
CEDAR STREET	CONISTON
CEDAR STREET	CAPREOL
CEDAR STREET	GARSON
CEDAR STREET	AZILDA
CEDAR STREET	LEVACK
CENTENNIAL ROAD	HANMER
CENTRAL LANE	GARSON
CENTRE STREET	LEVACK
CHAMPLAIN STREET	AZILDA
CHANTAL CRESCENT	GARSON
CHAPMAN STREET	CAPREOL
CHARETTE AVENUE	CHELMFORD
CHARLEBOIS STREET	AZILDA
CHARLES COURT	VAL CARON
CHARLES STREET	LIVELY
CHARLES STREET	VERMILION LAKE
CHARLOTTE AVENUE	CHELMFORD
CHATEAU CRESCENT	HANMER
CHATELAIN STREET	SUDBURY
CHELSEA AVENUE	VAL THERESE
CHENIER STREET	HANMER
CHESSER STREET	FALCONBRIDGE
CHIEF LAKE ROAD	SUDBURY
CHINABERRY DRIVE	LIVELY
CHISHOLM STREET	CONISTON
CHRISKAL COURT	GARSON
CHRISTA STREET	HANMER
CHURCH STREET	GARSON
CHURCH STREET	COPPER CLIFF
CHURCH STREET	LEVACK
CKSO ROAD	SUDBURY
CLAIRE STREET	VAL CARON
CLAIRE STREET	AZILDA
CLAIRVIEW AVENUE	VAL CARON
CLARENCE STREET	VAL CARON
CLARK ROAD	CGS
CLASSIC PARKWAY	VAL THERESE
CLAUDETTE STREET	BLEZARD VALLEY
CLEARVIEW STREET	AZILDA
CLEARWATER LAKE ROAD	SUDBURY
CLEMENT STREET	CAPREOL
CLEMENTINE STREET	SUDBURY
CLIFF STREET	COPPER CLIFF
CLIFFORD CRESCENT	VAL CARON
CLOVERDALE COURT	BLEZARD VALLEY
CLUB ROAD	COPPER CLIFF
CLUB ROAD	WORTHINGTON
CLYDE STREET	CAPREOL
CLYDE STREET	HANMER
COBALT STREET	FALCONBRIDGE
COBALT STREET	COPPER CLIFF

NOT INCLUDING THE PRIVATE PORTION

SCHEDULE A TO BY-LAW 2011-150

COLE STREET	SKEAD	
COLEEN AVENUE	HANMER	
COLETTE STREET	HANMER	
COLLINS DRIVE	COPPER CLIFF	
COLUMBUS COURT	CGS	
COMMERCIAL AVENUE	AZILDA	
CONCESSION STREET	CONISTON	
CONCORDE STREET	CGS	
CONISTON HYDRO ROAD	CGS	
CONNIE STREET	WHITEFISH	
COOK STREET	CONISTON	
COPPER STREET	FALCONBRIDGE	
COPPER STREET	LEVACK	
CORBIN STREET	WAHNAPIITAE	
CORONATION BOULEVARD	LIVELY	
COTE BOULEVARD	HANMER	FROM MR B4 INTERSECTION TO EASTERN EXTENT ONLY
COTTAGE LANE	SKEAD	
COULSON STREET	CAPREOL	
COUNTRY CLUB DRIVE	AZILDA	
COUNTRY LANE ROAD	CGS	
COURTEMANCHE STREET	MCCREA HEIGHTS	
COUTURE STREET	CHELMSFORD	
COVINGTON AVENUE	GARSON	
CRAIG LANE	COPPER CLIFF	
CRAIG STREET	COPPER CLIFF	
CRANBERRY COURT	LIVELY	
CREAN HILL ROAD	WHITEFISH	NOT INCLUDING THE PRIVATE PORTION
CREIGHTON ROAD	COPPER CLIFF	NOT INCLUDING THE PRIVATE PORTION
CRESCENT AVENUE	CAPREOL	
CROATIA ROAD	SUDBURY	
CROSS ROAD	WANUP	
CROSS STREET	LIVELY	
CROWN RIDGE ROAD	SUDBURY	
CUTHBERTSON DRIVE	LIVELY	
CWETHKO ROAD	CGS	
CYR STREET	NAUGHTON	
DANA STREET	DOWLING	
DANIEL AVENUE	VAL CARON	
DAVEY ROAD NORTH/SOUTH	CGS	
DAVID STREET	LIVELY	
DAVID STREET	CHELMSFORD	
DEBORAH STREET	LIVELY	
DECOU ROAD	CGS	
DEE STREET	VAL THERESE	
DEL STREET	CHELMSFORD	
DELORES STREET	CGS	
DEMPSEY ROAD	CGS	
DENLOU ROAD	CGS	
DENIS AVENUE	NAUGHTON	
DENIS CRESCENT	AZILDA	
DENNIE STREET	CAPREOL	
DENNIE STREET	HANMER	
DESCHENE ROAD	HANMER	
DESJARDINS STREET	GARSON	
DESLOGES ROAD	SUDBURY	
DESMARAI'S ROAD	VAL THERESE	
DESORMEAU ROAD	WHITEFISH	
DESPATIE STREET	HANMER	
DEVUONO STREET	GARSON	
DEW DROP ROAD	SUDBURY	
DIANE STREET	VAL CARON	
DILL LAKE ROAD	SUDBURY	
DILL SIDING ROAD	CGS	
DILLON'S TRAIL	LIVELY	
DIORITE LANE	COPPER CLIFF	
DIORITE STREET	COPPER CLIFF	
DIVISION STREET	VAL CARON	
DOCKING ROAD	CGS	
DOMENICO STREET	COPPER CLIFF	
DOMINION DRIVE	VAL CARON	
DONALD STREET	VAL CARON	
DONALD STREET	AZILDA	
DONALDSON CRESCENT	CGS	
DONAT STREET	AZILDA	
DONNELLY DRIVE	GARSON	
DORA STREET	NAUGHTON	
DOUBLE "S" ROAD	CGS	
DOUGLAS CRESCENT	DOWLING	
DRIFTWOOD AVENUE	SKEAD	
DRYDEN ROAD EAST/WEST	WAHNAPIITAE	
DUBROYS ROAD	WANUP	NOT INCLUDING THE PRIVATE PORTION
DUDES ROAD	CGS	
DUGAS STREET	VAL THERESE	
DUHAMEL ROAD	CGS	
DUMP ROAD	GARSON	
DUPONT STREET	CHELMSFORD	
DUPUIS DRIVE	CGS	
DURHAM AVENUE	VAL CARON	
DUTRISAC BOULEVARD	VAL THERESE	
EAST BAY ROAD	CGS	
EAST STREET	CONISTON	
EAST STREET	VAL THERESE	
EASTERN AVENUE	LIVELY	
EDEN TWP ROAD	SUDBURY	
EDGECLIFF CRESCENT	GARSON	
EDGEWATER ROAD	SUDBURY	
EDISON ROAD	FALCONBRIDGE	
EDMOND STREET	HANMER	
EDNA STREET	CHELMSFORD	
EDWARD AVENUE	CHELMSFORD	
EDWARD AVENUE	CONISTON	
EDWARD DRIVE	SUDBURY	
EDWARDS ROAD	CGS	
EDWIN STREET	WAHNAPIITAE	
EIGHTH AVENUE	LIVELY	
ELAINE STREET	CGS	
ELDON AVENUE	CGS	
ELEVENTH AVENUE	LIVELY	
ELIZABETH CRESCENT	VAL THERESE	
ELIZABETH STREET	CHELMSFORD	
ELIZABETH STREET	WHITEFISH	
ELKS CLUB ROAD	CGS	
ELLA ROAD	CGS	
ELLEN STREET	AZILDA	
ELLSMERE DRIVE	GARSON	
ELM CRESCENT	LEVACK	

SCHEDULE A TO BY-LAW 2011-150

ELM STREET	VAL CARON	
ELM STREET	CHELMSFORD	
ELM STREET	SUDBURY	FROM FIRE ROUTE 'O' IN AZILDA TO LASALLE BVLD INTERSECTION ONLY
ELM STREET	CONISTON	
ELM STREET	CAPREOL	
ELMAN ROAD	CGS	
ELMVIEW DRIVE	HANMER	
ELYSEE CRESCENT	HANMER	
EMERY AVENUE	CONISTON	
EMILE CRESCENT	DOWLING	
EMILE STREET	CHELMSFORD	
EMILY STREET	HANMER	
EPHANY STREET	CAPREOL	
ERNEST STREET	NAUGHTON	
ERRINGTON AVENUE SOUTH	CHELMSFORD	
ESTAIRE ROAD	CGS	
EUGENE STREET	VAL THERESE	
EVA STREET	GARSON	
EVA STREET	HANMER	
EVANS ROAD	VAL CARON	
EVANS ROAD	COPPER CLIFF	
EVE COURT	CHELMSFORD	
EVE STREET	LIVELY	
EVELYN STREET	HANMER	
EVERGREEN COURT	HANMER	
EVERGREEN STREET	LEVACK	
FABIAN CRESCENT	GARSON	
FAIRBANK EAST ROAD	CGS	
FAIRBANK LAKE ROAD	CGS	
FALCON CRESCENT	CHELMSFORD	
FALCON STREET	CHELMSFORD	
FALCON STREET	GARSON	
FALCONBRIDGE HIGHWAY	GARSON	FROM GARSON-CONISTON HWY TO EDISON RD AND LONGYEAR DR ONLY
FELIX STREET	VAL CARON	
FEN ROAD	CGS	
FERGUS AVENUE	VAL THERESE	
FERGUSON AVENUE	CAPREOL	
FERNAND AVENUE	VAL THERESE	
FIELD STREET	LIVELY	
FIELD STREET	CAPREOL	
FIELDING ROAD	CGS	
FIFTH AVENUE	LIVELY	
FIFTH AVENUE NORTH	LEVACK	
FIFTH STREET	CONISTON	
FIFTH STREET	VAL CARON	
FINLAND STREET	COPPER CLIFF	
FINNI ROAD	CGS	
FINWOODS ROAD	CGS	
FIR STREET	ONAPING	
FIRMIN COURT	AZILDA	
FIRST AVENUE	LIVELY	
FIRST AVENUE	CONISTON	
FIRST AVENUE CRESCENT	LEVACK	
FIRST AVENUE NORTH/SOUTH	LEVACK	
FIRST STREET	VAL CARON	
FIRST STREET	CGS	
FISHER ROAD	GARSON	NOT INCLUDING THE PRIVATE PORTION
FITZGERALD STREET	CHELMSFORD	
FLAKE STREET	VAL CARON	
FLEETWOOD DRIVE	AZILDA	
FLEMING STREET	MCCREA HEIGHTS	
FLORENCE STREET	COPPER CLIFF	
FLOWERS ROAD	CGS	NOT INCLUDING THE PRIVATE PORTION
FOCH STREET	CAPREOL	
FORD AVENUE	CAPREOL	
FORD DRIVE	CHELMSFORD	
FOREST COURT	HANMER	
FOREST LAKE ROAD	SUDBURY	
FORESTVIEW COURT	CGS	
FOURNIER DRIVE	VAL CARON	
FOURTH AVENUE	CONISTON	
FOURTH AVENUE	LIVELY	
FOURTH AVENUE NORTH	LEVACK	
FOURTH STREET	VAL CARON	
FOX ROAD	CGS	
FRAM ROAD	CGS	
FRANCIS STREET	HANMER	
FRANK STREET	CAPREOL	
FRANKLIN STREET	FALCONBRIDGE	
FRAPPIER ROAD	VAL CARON	
FRASER AVENUE	ONAPING	
FRASER CRESCENT	ONAPING	
FRASER EXTENSION	ONAPING	
FRENCHMAN BAY ROAD	CGS	
FRENCHMAN LAKE ROAD SOUTH	CGS	FRENCHMAN LAKE ROAD, FRENCHMAN LAKE ROAD SOUTH - NOT INCLUDING THE PRIVATE PORTION
FRONTENAC CRESCENT	VAL THERESE	
FROST AVENUE	HANMER	
GABRIELLE STREET	HANMER	
GAGNON STREET	CGS	
GALIC STREET	CHELMSFORD	
GARROW ROAD	COPPER CLIFF	
GARSON LAKE ROAD	CGS	
GARSON-CONISTON ROAD	GARSON	
GASTON AVENUE	VAL THERESE	
GATIEN AVENUE	HANMER	
GAUDETTE STREET	CHELMSFORD	
GAUTHIER STREET	VAL THERESE	
GENOA STREET	COPPER CLIFF	
GEORGE AVENUE	LIVELY	
GEORGE STREET	CONISTON	
GEORGE STREET	VAL CARON	
GEORGE STREET	CGS	
GERARD AVENUE	DOWLING	
GERARD COURT	HANMER	
GIBSON ROAD	CGS	
GILBERT AVENUE	CONISTON	
GILBERT STREET	HANMER	
GILL AVENUE	ONAPING	
GILL CRESCENT	ONAPING	
GILL LANE	ONAPING	
GILLES COURT	DOWLING	
GLADU ROAD	CGS	
GLEN AVENUE	LIVELY	
GLENBOWER CRESCENT	WAHNAPITAE	
GLENDALE COURT	VAL CARON	
GLENEDEN COURT	GARSON	

SCHEDULE A TO BY-LAW 2011-150

GLENN STREET	HANMER
GLENN STREET	CAPREOL
GLENVIEW AVENUE	ONAPING
GLORIA AVENUE	CONISTON
GOLDENWOOD COURT	GARSON
GOLDIE STREET	CHELMSFORD
GOLF COURSE ROAD	CHELMSFORD
GOODVIEW ROAD	SUDBURY
GOODWILL DRIVE	CGS
GORDON LAKE ROAD	CGS
GORDON STREET	GARSON
GORMAN AVENUE	NAUGHTON
GRAHAM ROAD	WHITEFISH
GRAHAM STREET	COPPER CLIFF
GRANDDALE STREET	VAL THERESE
GRASSY LAKE ROAD	WHITEFISH
GRATTON STREET	CHELMSFORD
GRAVEL DRIVE	HANMER
GRAVEL STREET	CGS
GRAVELLE AVENUE	CHELMSFORD
GREENWAY DRIVE	GARSON
GRETA STREET	HANMER
GRIBBLE STREET	COPPER CLIFF
GUENETTE DRIVE	HANMER
GUILLET STREET	MCCREA HEIGHTS
GUIMOND AVENUE	VAL THERESE
GUN CLUB ROAD	CGS
GUY AVENUE	HANMER
HAIG STREET	CAPREOL
HAMILTON CRESCENT	HANMER
HANMER LAKE ROAD EAST/WEST	CGS
HANNA AVENUE	CAPREOL
HANNAH LAKE ROAD	SUDBURY
HANSEN STREET	MCCREA HEIGHTS
HAPPY VALLEY ROAD	FALCONBRIDGE
HARDY HEIGHTS	ONAPING
HARDY STREET	FALCONBRIDGE
HARDY VIEW	ONAPING
HARJU CRESCENT	SUDBURY
HAROLD CRESCENT	VAL CARON
HARPENDEN ROAD	CGS
HARRY STREET	VAL CARON
HARTMAN STREET	CGS
HAZEL STREET	CHELMSFORD
HECTOR CRESCENT	HANMER
HEINO ROAD	CGS
HELENE STREET	VAL CARON
HEMLOCK ROAD	WHITEFISH
HEMLOCK STREET	CAPREOL
HEMLOCK STREET	LEVACK
HENNESSEY ROAD	CGS
HENRI STREET	SUDBURY
HENRY COURT	CGS
HENRY COURT	VAL CARON
HENRY STREET	WHITEFISH
HENRY STREET	GARSON
HENSHEL ROAD	CGS
HERITAGE DRIVE	VAL THERESE
HERMAN MAYER DRIVE	LIVELY
HERVE AVENUE	VAL CARON
HESTA STREET	DOWLING
HIETANEN ROAD	CGS
HIGGINS ROAD	SKEAD
HIGH FALLS ROAD	CGS
HIGH STREET	LEVACK
HIGHLAND CRESCENT	CAPREOL
HIGHWAY 537	CGS
HIGHWAY 806	CGS
HILL ROAD	LIVELY
HILL STREET	CHELMSFORD
HILLCREST AVENUE	CAPREOL
HILLCREST AVENUE	FALCONBRIDGE
HILLCREST DRIVE	LIVELY
HILLCREST STREET	LEVACK
HILLSDALE COURT	VAL CARON
HILLSIDE AVENUE	MCCREA HEIGHTS
HILLSIDE AVENUE	ONAPING
HILLSIDE COURT	CONISTON
HILLVIEW DRIVE	CGS
HODGE STREET	FALCONBRIDGE
HOLMSTEDT ROAD	CGS
HOPE STREET	VAL CARON
HORACE AVENUE	CONISTON
HORIZON DRIVE	NAUGHTON
HORSESHOE LAKE ROAD	CGS
HOULE AVENUE	DOWLING
HUBERT STREET	CGS
HUMMINGBIRD COURT	VAL CARON
HUNGARIAN ROAD	CGS
HYDRO ROAD	HANMER
IDA CRESCENT	DOWLING
IMPERIAL DRIVE	GARSON
INDUSTRIAL ROAD	CHELMSFORD
INDUSTRIAL ROAD	CGS
IRENE CRESCENT	CHELMSFORD
IRENE CRESCENT	LIVELY
IRONSIDE LAKE ROAD	CGS
ISAAC ROAD	WHITEFISH
ISABELLE STREET	VAL CARON
ISIDORE STREET	CHELMSFORD
ISLAND ROAD	WHITEFISH
ISSACSON ROAD	CGS
IVAN STREET	HANMER
JACOB STREET	LIVELY
JACOBSON DRIVE	LIVELY
JACQUELINE STREET	HANMER
JALONEN ROAD	CGS
JAMES STREET	CAPREOL
JANET DRIVE	HANMER
JANTI ROAD	CGS
JARVI ROAD	SUDBURY
JARVIS COURT	GARSON
JAY STREET	WAHNAPITAE
JEANNE D'ARC DRIVE	CHELMSFORD
JEANNE D'ARC STREET	HANMER
JESSICA STREET	WAHNAPITAE

FROM MR 84 INTERSECTION TO ASPEN COURT ONLY
FROM JARVI RD INTERSECTION ONLY

NOT INCLUDING THE PRIVATE PORTION

SCHEDULE A TO BY-LAW 2011-150

JESSICA STREET	HANMER	
JESSIE STREET	LIVELY	
JOANETTE ROAD	CGS	
JOE LAKE ROAD/EAST/WEST	CGS	JOE LAKE ROAD, JOE LAKE ROAD EAST, JOE LAKE ROAD WEST - NOT INCLUDING THE PRIVATE PORTION
JOHN STREET	CHELMSFORD	
JOHN STREET	VAL CARON	
JOHN STREET	CGS	
JOHN STREET	CONISTON	
JOHNSON ROAD	CGS	
JOHNSON ROAD	CGS	
JOHNSON ROAD	CGS	
JOLETTE AVENUE	AZILDA	
JONES LANE	COPPER CLIFF	
JONES STREET	GARSON	
JONES STREET	COPPER CLIFF	
JOSEE PLACE	HANMER	
JOSEPH AVENUE	LIVELY	
JOSEPH STREET	CGS	
JOSEPHINE DRIVE	VAL CARON	
JOUDREY ROAD	CGS	
JUDY COURT	GARSON	
JULES STREET	HANMER	
JULIEN PLACE	HANMER	
JULIETTE DRIVE	HANMER	
JUMBO ROAD	CGS	
JUNCTION AVENUE	AZILDA	
JUNIPER STREET	ONAPING	
JUSTIN STREET	VAL CARON	
KALIO ROAD	CGS	
KALMO ROAD	VAL CARON	
KANGAS STREET	CGS	
KANTOLA ROAD	CGS	
KARI ROAD	CGS	
KARLA ROAD	WHITEFISH	
KATHERINE STREET	HANMER	
KATHLEEN ROAD	CGS	
KATHLEEN STREET	NAUGHTON	
KAUPPI ROAD	CGS	
KAYE CRESCENT	CGS	
KEITH AVENUE	CHELMSFORD	
KELLY STREET	CAPREOL	
KENNETH DRIVE	VAL THERESE	
KETTO ROAD	CGS	
KEVIN DRIVE	SKEAD	
KIMBERLY COURT	CGS	
KIN DRIVE	LIVELY	
KING STREET	CAPREOL	
KING STREET	CHELMSFORD	
KING STREET	CONISTON	
KING STREET	WHITEFISH	
KINGS CRESCENT	GARSON	
KINNOS ROAD	CGS	
KIVI ROAD	CGS	
KLONDIKE BAY ROAD	CGS	
KNIGHT COURT	WAHNAPIITAE	
KONTOLA ROAD	CGS	
KRATS ROAD	WHITEFISH	
KREKO STREET	GARSON	
KRISTI COURT	LIVELY	
KUKAGAMI LAKE ROAD	CGS	
KUSK ROAD	WHITEFISH	
KULSISTO ROAD	CGS	NOT INCLUDING THE PRIVATE PORTION
LABELLE STREET	VAL THERESE	
LABINE STREET	AZILDA	
LAFONTAINE STREET	HANMER	
LAFORGE STREET	SUDBURY	
LA-HABRE AVENUE	VAL THERESE	
LAKE SHORE ROAD	FALCONBRIDGE	
LAKE STREET	LIVELY	
LAKESHORE DRIVE	MCCREA HEIGHTS	
LAKESHORE STREET	CAPREOL	
LAKEVIEW AVENUE	ONAPING	
LAKEVIEW PLACE	AZILDA	
LAKEWOOD CRESCENT	NAUGHTON	
LALONDE STREET	VAL CARON	
LAMMI'S ROAD	SUDBURY	
LAMONDIN STREET	VAL CARON	
LAMOTHE STREET	WAHNAPIITAE	
LANDING ROAD	WANUP	
LANDING ROAD	WORTHINGTON	
LANDRY STREET	AZILDA	
LANE AVENUE	DOWLING	
LANGDON ROAD	CGS	
LANGDON STREET	BLEZARD VALLEY	
LAPONTE STREET	HANMER	
LARCH STREET	VAL CARON	
LARCH STREET	CONISTON	
LARCH STREET	LEVACK	
LARCHMONT DRIVE	CGS	
LARCHWOOD AVENUE	CGS	
LARCHWOOD COURT	GARSON	
LAREN STREET	WAHNAPIITAE	
LAROCQUE AVENUE	VAL THERESE	
LAURA AVENUE	LIVELY	
LAURA DRIVE	CHELMSFORD	
LAURA STREET	HANMER	
LAURELWOOD COURT	GARSON	
LAURENCE STREET	HANMER	
LAURENTIAN CRESCENT	MCCREA HEIGHTS	
LAURETTE STREET	CHELMSFORD	
LAURIER CRESCENT	HANMER	
LAURIER STREET EAST/WEST	AZILDA	
LAURIN STREET	AZILDA	
LAVAL STREET	VAL THERESE	
LAVALLEE ROAD	CHELMSFORD	
LAVOLA ROAD	CGS	
LAWRENCE STREET	CHELMSFORD	
LAWRENCE STREET	GARSON	
LEBLANG STREET	WHITEFISH	
LEDUC AVENUE	VAL CARON	
LEE STREET	VAL THERESE	
LEEDALE AVENUE	SUDBURY	
LEFEBVRE STREET	CHELMSFORD	
LEGALT LANE	HANMER	
LEGER CRESCENT	HANMER	
LEO AVENUE	VAL CARON	

SCHEDULE A TO BY-LAW 2011-150

LEO STREET NORTH	AZILDA	
LEONARD AVENUE NORTHSOUTH	DOWLING	
LEONARD STREET	CHELMSFORD	
LEROUX STREET	CHELMSFORD	
LEVACK DRIVE	LEVACK	
LEVINA STREET	SUDBURY	
LILLIAN STREET	VAL THERESE	
LINA STREET	VAL CARON	
LINCOLN CRESCENT	CAPREOL	
LINCOLN STREET	CAPREOL	
LINDALA ROAD	CGS	
LINDEN DRIVE	CGS	
LINDSLEY STREET	FALCONBRIDGE	
LIONEL AVENUE	DOWLING	
LITTLE PANACHE ROAD	CGS	
LLOYD STREET	LIVELY	
LLOYD STREET	CAPREOL	
LOMBARDY STREET	COPPER CLIFF	
LONEY LANE	CGS	
LONG LAKE ROAD	SUDBURY	FROM SILVER LAKE RD INTERSECTION TO DEW DROP RD AND TILTON LAKE RD INTERSECTION ONLY
LONGYEAR DRIVE	FALCONBRIDGE	
LOON LANE	CGS	
LORNE FALLS ROAD	CGS	
LORNE STREET	CHELMSFORD	
LORRAINE STREET	NAUGHTON	
LOUIS STREET	VAL CARON	
LUCILLE AVENUE	HANMER	
LUMSDEN ROAD	CGS	NOT INCLUDING THE PRIVATE PORTION
LUOMA ROAD	SUDBURY	
LYNN STREET	VAL CARON	
MACDONALD STREET	MCCREA HEIGHTS	
MACDONNEL STREET	FALCONBRIDGE	
MACKENZIE STREET	VAL CARON	
MACLENNAN DRIVE	SKEAD	
MACLENNAN MINE ROAD	CGS	
MACMILLAN DRIVE	VAL CARON	
MACMILLAN STREET	FALCONBRIDGE	
MADELEINE CRESCENT	HANMER	
MAGILL STREET	CGS	
MAIN STREET	VAL CARON	FROM M.R. 80 TO EAST END OF ROAD
MAIN STREET	BLEZARD VALLEY	FROM MARTIN RD TO SEGUIN ST
MAIN STREET	DOWLING	
MAIN STREET WEST	CHELMSFORD	FROM ERRINGTON AVE TO WEST EXTENT
MAINVILLE STREET	CHELMSFORD	
MAJOR ROAD	CGS	
MAKADA DRIVE	CGS	
MAKALA ROAD	CGS	
MAKI ROAD	CGS	
MAKYNEN ROAD	CGS	
MANITOU ROAD	ONAPING	NOT INCLUDING THE PRIVATE PORTION
MANNINEN ROAD	CGS	
MAPLE AVENUE	CONISTON	
MAPLE BOULEVARD	CAPREOL	
MAPLE STREET	AZILDA	
MAPLE STREET	VAL CARON	
MAPLE STREET	LEVACK	
MAPLE STREET	LIVELY	
MAPLERIDGE STREET	CGS	
MAPLEWOOD CRESCENT	GARSON	
MARCEL STREET	DOWLING	
MARCONI STREET	COPPER CLIFF	
MARGARET AVENUE	LIVELY	
MARGARET STREET	GARSON	
MARGUERITE STREET	HANMER	
MARIA STREET	LIVELY	
MARIE AVENUE	VAL CARON	
MARIER STREET	AZILDA	
MARINA ROAD	CGS	
MARINE LANDING ROAD	SKEAD	
MARION STREET	CHELMSFORD	
MARION STREET	LIVELY	
MARK STREET	VAL CARON	
MARKET STREET	COPPER CLIFF	
MARKUSSON DRIVE	SUDBURY	
MARLENE COURT	HANMER	
MARQUIS COURT	HANMER	
MARTHA STREET	HANMER	
MARTIN ROAD	BLEZARD VALLEY	
MARY AVENUE	NAUGHTON	
MARY STREET	GARSON	
MATAGAMASH LAKE ROAD	CGS	NOT INCLUDING THE PRIVATE PORTION
MATILDA AVENUE	CGS	
MAUREEN STREET	GARSON	
MAURICE STREET	HANMER	
MCCCHARLES LAKE ROAD	CGS	
MCCREA HEIGHTS AVENUE	MCCREA HEIGHTS	
MCDUGALL STREET	GARSON	
MCFARLANE LAKE ROAD	SUDBURY	
MCKEEN STREET	COPPER CLIFF	
MCKENZIE ROAD	CHELMSFORD	
MCNEVIN STREET	COPPER CLIFF	
MEADOWLARK WAY	VAL CARON	
MEDERIC STREET	HANMER	
MEEHAN AVENUE	CAPREOL	
MELIN'S ROAD	CGS	
MELVYN AVENUE	LIVELY	
MENARD STREET	CGS	
MERVYN STREET	HANMER	
METCALFE AVENUE	GARSON	
METHE STREET	CGS	
MICHAEL STREET	CONISTON	
MICHAEL STREET	CHELMSFORD	
MICHEAL AVENUE	CGS	
MICHELLE DRIVE	HANMER	
MIKKOLA ROAD	LIVELY	
MILAN STREET	COPPER CLIFF	
MILL ROAD	CGS	
MILNET ROAD	CGS	
MILTON AVENUE	LIVELY	
MINA STREET	CGS	
MINE ROAD	GARSON	
MINE ROAD	LEVACK	
MIRAGE BOULEVARD	VAL THERESE	
MISIT AVENUE	ONAPING	
MITCHELL STREET	CAPREOL	
MOLLYS ROAD	CGS	

SCHEDULE A TO BY-LAW 2011-150

MONA AVENUE	CHELMSFORD	
MONIQUE CRESCENT	GARSON	
MONTQUE STREET	CHELMSFORD	
MONTCALM STREET	AZILDA	
MONTEE GENEREUX	CHELMSFORD	
MONTEE PRINCIPALE	AZILDA	
MONTEE ROULEAU	CGS	NOT INCLUDING THE PRIVATE PORTION
MONTGOMERY STREET	LEVACK	
MONTPELLIER ROAD	CHELMSFORD	
MOONEY ROAD	CGS	NOT INCLUDING THE PRIVATE PORTION
MOONEY STREET	CAPREOL	
MOOSE MOUNTAIN MINE ROAD	CGS	
MORBIN ROAD	WHITEFISH	
MOREAU AVENUE	GARSON	
MORGAN ROAD	CGS	
MORIN STREET	CAPREOL	
MORIN STREET	CHELMSFORD	
MORLOCK STREET	FALCONBRIDGE	
MORRIE COURT	HANMER	
MORRIS STREET	CONISTON	
MOTT STREET	FALCONBRIDGE	
MOUNTAIN AVENUE	LEVACK	
MOUNTAINVIEW STREET	WAHNAPIITAE	
MOXAM DRIVE	LIVELY	
MOXAM LANDING ROAD	CGS	
MR 08 (OLD HIGHWAY 544)	ONAPING	
MR 15 (OLD HIGHWAY 634)	CGS	
MR 24 MAIN STREET	LIVELY	FROM 144 BY PASS TO NINTH AVENUE
MR 24 MAIN STREET	LIVELY	FROM TENTH AVENUE TO FIFTH AVENUE
MR 24 MAIN STREET	LIVELY	FROM ANDERSON DRIVE TO M.R. 55
MR 35 (OLD HIGHWAY 144)	CGS	FROM PILON ST AND ELIZABETH ST TO NOTRE DAME AVE (NORTH LIMIT)
MR 35 (OLD HIGHWAY 144)	CGS	FROM FIRE ROUTE 'O' TO NOTRE DAME AVE (SOUTH LIMIT)
MR 537/HILL STREET	WAHNAPIITAE	
MR 55	LIVELY	FROM BIG NICKEL MINE RD BRIDGE TO LINDALA RD
MR 80 (OLD HIGHWAY 69)	CGS	FROM VALLEYVIEW RD TO DONALDSON CRES
MR 84 (OLD HIGHWAY 69)	CAPREOL	
MULBERRY COURT	LIVELY	
MULLEN ROAD	CGS	
MUMFORD DRIVE	CGS	
MURRAY AVENUE	NAUGHTON	
MYLLINEN ROAD	CGS	NOT INCLUDING THE PRIVATE PORTION
NAGY ROAD	CGS	
NEAL STREET	MCCREA HEIGHTS	
NELSON LAKE ROAD	CGS	
NELSON ROAD	CGS	
NEW COBDEN ROAD	CGS	NOT INCLUDING THE PRIVATE PORTION
NEWTON CRESCENT	GARSON	
NICKEL BASIN ROAD NORTH	CGS	
NICKEL OFFSET ROAD	CGS	
NICKEL STREET	CONISTON	
NICKEL STREET	COPPER CLIFF	
NICKEL STREET	LEVACK	
NICOLE STREET	DOWLING	
NIEMI DRIVE	SUDBURY	NOT INCLUDING THE PRIVATE PORTION
NIEMI ROAD	LIVELY	
NINTH AVENUE	LIVELY	
NOEL STREET	VAL THERESE	
NORITE STREET	COPPER CLIFF	
NORMA STREET	SUDBURY	
NORMAN AVENUE	CAPREOL	
NORMAN CRESCENT	VAL CARON	
NORMAND AVENUE	DOWLING	
NORMAND AVENUE	CHELMSFORD	
NORONT ROAD	CGS	
NORTH AVENUE	CONISTON	
NORTH SHORE BLACK LAKE ROAD	CGS	
NORTH SHORE ROAD	CGS	NOT INCLUDING THE PRIVATE PORTION
NORTHWOOD DRIVE	VAL CARON	
NORVIC DRIVE	CGS	
NOTRE DAME AVENUE	HANMER	FROM COTE BLVD TO BODSON DR
NOTRE DAME AVENUE	SUDBURY	FROM TURNER AVE TO DONALDSON CRES
NOTRE DAME AVENUE	HANMER	FROM MR 80 TO NORTH LIMIT
NURMI ROAD	WHITEFISH	
OAK AVENUE	CONISTON	
OAK RIDGE ROAD	CGS	
OAK STREET	CAPREOL	
OAK STREET	DOWLING	
OAK STREET	AZILDA	
OAKDALE STREET	GARSON	
OAKWOOD AVENUE	CAPREOL	
O'CONNOR STREET	CHELMSFORD	
OCTAVE STREET	SUDBURY	
ODILE STREET	HANMER	
O'DONOGHUE DRIVE	GARSON	
OJA STREET	NAUGHTON	
QUIBWAY ROAD	CGS	NOT INCLUDING THE PRIVATE PORTION
OLD CREIGHTON ROAD	CGS	
OLD HIGHWAY 144	CGS	
OLD SKEAD ROAD	GARSON	
OLD SCO ROAD	LIVELY	
OLD WANUP ROAD	WANUP	
OLIVER STREET	COPPER CLIFF	
OLIVER STREET	ONAPING	
OLIVIA STREET	MCCREA HEIGHTS	
OMAN ROAD	CGS	
OMER STREET	CHELMSFORD	
OMER STREET	DOWLING	
ONAPING DRIVE	ONAPING	
ONEIL DRIVE	LIVELY	
ONEIL DRIVE EAST/WEST	GARSON	
ONTARIO STREET	CHELMSFORD	
ONWATIN LAKE ROAD	CGS	
ORANGE ROAD	SUDBURY	
ORELL STREET	GARSON	
ORFORD STREET	COPPER CLIFF	
ORMSBY AVENUE	CAPREOL	
OSCAR STREET	HANMER	
OSIAS STREET	SUDBURY	
OUTREMONT BOULEVARD	HANMER	
PANACHE LAKE (MUNICIPAL ROAD 10) ROAD	WHITEFISH	
PANACHE NORTH SHORE ROAD	CGS	NOT INCLUDING THE PRIVATE PORTION
PANACHE QUARTZ STREET	CGS	
PAGUETTE STREET	AZILDA	
PAGUETTE STREET	CGS	
PARK AVENUE	CAPREOL	
PARK AVENUE	HANMER	

SCHEDULE A TO BY-LAW 2011-150

PARK ROAD	CGS	NOT INCLUDING THE PRIVATE PORTION
PARK STREET	COPPER CLIFF	
PARKDALE CRESCENT	VAL CARON	
PARKINSON STREET	FALCONBRIDGE	
PARKSIDE DRIVE	LIVELY	
PARKVIEW DRIVE	AZILDA	
PARKVIEW DRIVE	GARSON	
PATRICIA STREET	GARSON	
PATRICIA STREET	LIVELY	
PAUL AVENUE	VAL CARON	
PAUL STREET	AZILDA	
PAUL STREET	WHITEFISH	
PAUL STREET	GARSON	
PAUL STREET	CGS	
PAULINE STREET	CHELMFORD	
PEACOCK STREET	GARSON	
PEARSON DRIVE	SUDBURY	
PELLA AVENUE	CHELMFORD	
PELLINEN ROAD	CGS	
PENMAN AVENUE	GARSON	
PENNALA STREET	SUDBURY	
PENNY COURT	GARSON	
PENTNEY ROAD	WHITEFISH	
PENY LANE	CGS	
PERCY AVENUE	VAL CARON	
FERRAULT DRIVE	CHELMFORD	
PERTULA ROAD	CGS	
PETER AVENUE	CHELMFORD	
PETER STREET	COPPER CLIFF	
PETER STREET	BLEZARD VALLEY	
PHARAND STREET	HANMER	
PHIL STREET	NAUGHTON	
PHILIP ROAD	SUDBURY	
PHILIPPE STREET	HANMER	
PHILIP STREET	LIVELY	
PIERRE STREET	VAL CARON	
PIETRO STREET	COPPER CLIFF	
PILON CRESCENT	CGS	
PILON STREET	VAL CARON	
PILON STREET	CHELMFORD	
PILOTTE ROAD	GARSON	
PINE CONE ROAD	CGS	NOT INCLUDING THE PRIVATE PORTION
PINE COURT	HANMER	
PINE COURT	DOWLING	
PINE HILL ROAD	SUDBURY	
PINE STREET	CAPREOL	
PINE STREET	CONISTON	
PINE STREET	LIVELY	
PINE STREET	GARSON	
PINE STREET	ONAPING	
PINE STREET	CHELMFORD	
PINELLAS ROAD	CHELMFORD	
PIONEER ROAD	SUDBURY	
PIONEER ROAD	CGS	
PIT ROAD	HANMER	
PLACIDE STREET	AZILDA	
POLAND STREET	COPPER CLIFF	
POLVI AVENUE	LIVELY	
POOLE COURT	VAL CARON	
POPLAR STREET	CONISTON	
POPLAR STREET	GARSON	
POPLAR STREET	DOWLING	
POTVIN CRESCENT	SUDBURY	
POULIN STREET	AZILDA	
POUPORE ROAD EAST/WEST	SKEAD	
POWER STREET	COPPER CLIFF	
POWERHOUSE ROAD	CGS	
PREVOST STREET NORTH	AZILDA	
PRIMROSE DRIVE	GARSON	
PROULX COURT	HANMER	
PUSKA STREET	AZILDA	
QUEEN STREET	CHELMFORD	
QUEEN'S COURT	GARSON	
QUIET ROAD	CGS	
RACICOT DRIVE	GARSON	
RADAR ROAD	CGS	
RADISSON AVENUE	CHELMFORD	
RAFT LAKE ROAD	SUDBURY	NOT INCLUDING THE PRIVATE PORTION
RAILWAY AVENUE	CAPREOL	
RAILWAY ROAD	WAHNAPITAE	
RANDOLPH ROAD	CGS	
RANDOLPH STREET	CAPREOL	
RANGER AVENUE	SUDBURY	
RANTA ROAD	CGS	
RAVINA AVENUE	GARSON	
RAY STREET	WAHNAPITAE	
RAYMOND CRESCENT	AZILDA	
RAYMOND STREET	HANMER	
RAYSIDE AVENUE	AZILDA	
REBECCA STREET	VAL CARON	
RED DEER LAKE ROAD NORTH/SOUTH	CGS	
RENE STREET	HANMER	
RENEE CRESCENT	GARSON	
RESERVE ROAD	CGS	
RHEAUME STREET	DOWLING	
RICHARD COURT	DOWLING	
RICHARD LAKE DRIVE	SUDBURY	
RICHARD LAKE ROAD	SUDBURY	
RICHARD STREET	CHELMFORD	
RICHARD STREET	VAL CARON	
RICHARD STREET	CGS	
RIDEAU AVENUE	CONISTON	
RINK STREET	COPPER CLIFF	
RISTIMAKI ROAD	SUDBURY	
RITA STREET	HANMER	
RITA STREET	CHELMFORD	
RIVER ROAD	WHITEFISH	
RIVER ROAD	VAL CARON	
RIVERBEND ROAD	CGS	
RIVERSIDE DRIVE	WAHNAPITAE	
RIVERSIDE DRIVE EAST/WEST	CGS	
RIVERVIEW AVENUE	LEVACK	
RIX STREET	FALCONBRIDGE	
ROBERT DRIVE	CGS	
ROBERT DRIVE	VAL THERESE	
ROBERTA AVENUE	DOWLING	

SCHEDULE A TO BY-LAW 2011-150

ROBIN AVENUE	MCCREA HEIGHTS
ROBINSON DRIVE	WAHNAPIITAE
ROCHON ROAD	CGS
ROCKVIEW ROAD	LEVACK
RODNEY STREET	GARSON
RODRIGUE AVENUE	CHELMSFORD
ROGER STREET	HANMER
ROMA STREET	CGS
ROMEO STREET	VAL CARON
RONALD COURT	HANMER
RONALD CRESCENT	LIVELY
RONALD DRIVE	DOWLING
RONKA ROAD	CGS
ROSE COURT	CGS
ROSE COURT	WANUP
ROSE STREET	AZILDA
ROSELAND DRIVE	WAHNAPIITAE
ROSS STREET	VAL THERESE
ROY AVENUE	HANMER
ROY COURT	CGS
ROY STREET	WAHNAPIITAE
ROYAL COURT	GARSON
ROYAL STREET	BLEZARD VALLEY
RULE STREET	GARSON
RUSHBROOKE CRESCENT	CHELMSFORD
RUSTIC STREET	SUDBURY
SABOURIN ROAD	CGS
SADDLE CREEK DRIVE	VAL CARON
SALMINEN ROAD	WHITEFISH
SALO ROAD	WANUP
SALO ROAD	WORTHINGTON
SAMUEL STREET	CONISTON
SANDRA COURT	VAL CARON
SANDRA STREET	GARSON
SANDY BEACH ROAD	VAL CARON
SANDY COVE ROAD	SUDBURY
SANITARY LANDFILL ROAD	CGS
SANTALA ROAD	LIVELY
SARA STREET	CGS
SAUVE AVENUE	CHELMSFORD
SAUVE STREET	CGS
SAVARD ROAD	WAHNAPIITAE
SCARLETT DRIVE	SKEAD
SCENIC DRIVE	VAL CARON
SCHOOL STREET	COPPER CLIFF
SCHOOL STREET	LEVACK
SECOND AVENUE	LIVELY
SECOND AVENUE NORTH/SOUTH	LEVACK
SECOND STREET	VAL CARON
SECORD ROAD	CGS
SEGUIN STREET	BLEZARD VALLEY
SELLWOOD AVENUE	CAPREOL
SELMA AVENUE	CGS
SERENNA DRIVE	HANMER
SERGE STREET	VAL CARON
SERPENTINE STREET	COPPER CLIFF
SERVICE ROAD	HANMER
SERVICE ROAD	ONAPING
SERVICE ROAD	LIVELY
SEVENTH AVENUE	LIVELY
SHAW S STREET	CAPREOL
SHAW STREET	WAHNAPIITAE
SHAWN STREET	AZILDA
SHEPPARD DRIVE	HANMER
SHIRLEY AVENUE	VAL THERESE
SHIRLEY STREET	CHELMSFORD
SHORT STREET	COPPER CLIFF
SHORT STREET	LIVELY
SHORT STREET	ONAPING
SILKWOOD STREET	CHELMSFORD
SILVER LAKE ROAD	SUDBURY
SILVERBERRY COURT	LIVELY
SILVERBIRCH CRESCENT	SKEAD
SIMARD STREET	CGS
SIMMONS ROAD	CGS
SIMON LAKE DRIVE	NAUGHTON
SIMON STREET	GUILLETVILLE
SIXTH AVENUE	LIVELY
SIXTH AVENUE NORTH	LEVACK
SKEAD ROAD	CGS
SLALOM STREET	ONAPING
SLEEPY HOLLOW ROAD	CGS
SMELTER ROAD	CONISTON
SOLSKI COURT	GARSON
SOUTH LANE ROAD	SUDBURY
SOUTH SHORE ROAD	SUDBURY
SOUTHVIEW DRIVE	SUDBURY
SPANISH RIVER ROAD	CGS
SPENCER ROAD	CGS
SPRINGHILL DRIVE	GARSON
SPRUCE STREET	CONISTON
SPRUCE STREET	CAPREOL
SPRUCE STREET	GARSON
SPRUCE STREET	HANMER
SPRUCE STREET	ONAPING
SPUR STREET	ONAPING
ST AGNES STREET	AZILDA
ST ALBERT STREET	CHELMSFORD
ST ALPHONSE STREET	AZILDA
ST ANTHONY STREET	HANMER
ST CLOUD ROAD	CGS
ST ISIDORE STREET	HANMER
ST JACQUES STREET	HANMER
ST JAMES STREET	ONAPING
ST JEAN BAPTISTE STREET	CHELMSFORD
ST JEAN STREET	VAL CARON
ST JEAN STREET	AZILDA
ST JOSEPH STREET	HANMER
ST JOSEPH STREET	CHELMSFORD
ST JOSEPH STREET	CHELMSFORD
ST LAURENT STREET	CGS
ST LOUIS STREET	NAUGHTON
ST MARIE STREET	CHELMSFORD
ST MARY BOULEVARD	HANMER
ST MICHEL STREET	HANMER
ST ONGE STREET	CHELMSFORD

NOT INCLUDING THE PRIVATE PORTION

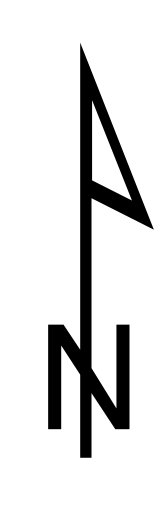
SCHEDULE A TO BY-LAW 2011-150

ST PETER COURT	LIVELY	
ST POTIER ROAD	CGS	
ST THERESE STREET	VAL THERESE	
ST THOMAS STREET	AZILDA	
STACEY CRESCENT	GARSON	
STANLEY STREET	CONISTON	
STANLEY STREET	VAL CARON	
STATION ROAD	CGS	
STEPHANIE STREET	VAL CARON	
STEPHEN STREET	CONISTON	
STINSON HYDRO ROAD	CGS	
STONEY BAY ROAD	WHITEFISH	
STOS ROAD	LIVELY	
STULL STREET	CAPREOL	
STURGEON STREET	DOWLING	
SUBWAY STREET	COPPER CLIFF	
SUCCO STREET	COPPER CLIFF	
SUDBURY WATER TREATMENT PLANT ROAD	CGS	
SUEZ DRIVE	CGS	
SUGARBUSH DRIVE	LIVELY	
SUIKKOLA ROAD	WHITEFISH	
SUNDERLAND ROAD	CGS	
SUNNY STREET	CGS	
SUNNYSIDE ROAD	SUDBURY	
SUNSET AVENUE	SUDBURY	
SUNSET COVE ROAD	CGS	
SUNSET DRIVE	VAL CARON	
SUNVALLEY AVENUE	SUDBURY	
SUOMI ROAD	CGS	
SUZANNE AVENUE	CGS	
SUZANNE STREET	VAL CARON	
SWAN ROAD	CGS	
SWANSON COURT	VAL CARON	
SWEDLUND STREET	AZILDA	
SYCAMORE STREET	CHELMSFORD	
TALON STREET	VAL THERESE	
TAMARACK AVENUE	ONAPING	
TASHA COURT	VAL THERESE	
TATE BOULEVARD	VAL THERESE	
TAYLOR ROAD	COPPER CLIFF	
TELESPHORE STREET	AZILDA	
TEMPERANCE STREET	COPPER CLIFF	
TENA STREET	VAL CARON	
TENNIS CLUB LANE	COPPER CLIFF	
TENTH AVENUE	LIVELY	
THERESA AVENUE	HANMER	
THERIAULT ROAD	CGS	NOT INCLUDING THE PRIVATE PORTION
THIRD AVENUE	CONISTON	
THIRD AVENUE	LIVELY	
THIRD AVENUE NORTH/SOUTH	LEVACK	
THIRD STREET	VAL CARON	
THOMAS AVENUE	LIVELY	
THOMAS STREET	CONISTON	
THOMAS STREET	CGS	
THOMSON ROAD	SKEAD	
TILLY STREET	HANMER	
TILTON LAKE ROAD	SUDBURY	
TIMOTHY AVENUE	LIVELY	
TORRINGTON STREET	GARSON	
TOWER ROAD	CGS	
TOWER ROAD	WHITEFISH	
TOYA COURT	VAL THERESE	
TREMBLAY STREET	VAL THERESE	
TROTTIER AVENUE	CHELMSFORD	
TRUDEAU DRIVE	VAL CARON	
TRUDYVILLE ROAD	CGS	
TUPPER STREET	HANMER	
TURNAROUNDS	CGS	
TURNER DRIVE	LIVELY	
TWELFTH AVENUE	LIVELY	
TYNE STREET	SUDBURY	
UNION STREET	COPPER CLIFF	
UPHILL ROAD	CGS	
URBANDALE STREET	VAL THERESE	
VACHON STREET	CGS	
VAGNINI COURT	CGS	
VAILLANCOURT CRESCENT	CHELMSFORD	
VALECREST STREET	BLEZARD VALLEY	
VALLEY ROAD	LEVACK	
VALLEYVIEW ROAD	VAL CARON	
VANCOUVER STREET	CHELMSFORD	
VAUGHAN AVENUE	CAPREOL	
VELMA STREET	VAL CARON	
VELVET COURT	HANMER	
VENICE STREET	COPPER CLIFF	
VERA STREET	MCCREA HEIGHTS	
VERMILION LAKE ROAD	CGS	
VERMILION STREET	CGS	
VERN DRIVE	CGS	
VETERANS ROAD	COPPER CLIFF	NOT INCLUDING THE PRIVATE PORTION
VICTORIA STREET	GARSON	
WABAGISHIK ROAD	CGS	NOT INCLUDING THE PRIVATE PORTION
WAHAMAA ROAD	CGS	
WAHAMAA STREET	AZILDA	
WALA STREET	SKEAD	
WALDENWOOD ROAD	CGS	
WALLACE ROAD	CGS	NOT INCLUDING THE PRIVATE PORTION
WALTER AVENUE	LIVELY	
WALTER STREET	CONISTON	
WATER STREET	CHELMSFORD	
WATSON COURT	GARSON	
WAYNE CRESCENT	VAL CARON	
WENDY STREET	OUILLETVILLE	
WEST BAY ROAD	CGS	NOT INCLUDING THE PRIVATE PORTION
WESTEND ROAD	CGS	
WESTSHORE ROAD	CGS	NOT INCLUDING THE PRIVATE PORTION
WESTVIEW CRESCENT	LIVELY	
WHIPPOORWILL AVENUE	SUDBURY	
WHITE ROAD	LIVELY	
WHITE STREET	VAL CARON	
WHITSON LAKE DRIVE	CGS	
WICKIE ROAD	CGS	
WICKIAS STREET	ONAPING	
WILDERNESS ROAD	CGS	
WILFRED AVENUE	CONISTON	
WILFRED STREET	HANMER	







SCHEDULE A TO BY-LAW 2011-150

WILFRED STREET
WILLIAM AVENUE
WILLIAM AVENUE
WILLIAM STREET
WILLIAM STREET
WILLOW CRESCENT
WILLOW STREET
WILLOW STREET
WILLOW STREET
WINDSTAR AVENUE
WINTERHAVEN AVENUE
WIRTANEN ROAD
WOODLAND AVENUE
WOODLAND ROAD
WOODLAWN AVENUE
WORTHINGTON ROAD
WUORINEN ROAD
YONGE STREET
YORKSHIRE DRIVE
YOUNG STREET

GARSON
CONISTON
LIVELY
GARSON
CHELMSFORD
CAPREOL
CGS
LIVELY
LEVACK
CHELMSFORD
SUDBURY
CGS
LIVELY
CGS
CHELMSFORD
CGS
CGS
CHELMSFORD
VAL CARON
GARSON



ATV Bylaw Schedule 'B' To By-Law 2011-150

-  Railway
-  CGS Boundary
-  Lake
- Roads**
-  ATVs Allowed
-  ATVs Not Allowed
-  Out of CGS

