




Schedule 2a
 Site and Area Specific Policies

Legend

-  Municipal Boundary
 -  Provincial Highway
 -  Road Network
 -  Railway
 -  Lake
- Site and Area Specific Policies ****
-  Lake Wanapitei policy area - see 20.2
 -  Fairbank Lake policy area - see 20.6
 -  Minnow Lake policy area - see 20.8
 -  Ramsay Lake unserviced residential policy area - see 20.9
 -  South End policy area - see 20.4
 -  South Peninsula of Ramsay Lake area - see 20.5
 -  Special concept area - see 20.4.13
 -  Valley East policy area - see 20.3
 -  Whitewater Lake policy area - see 20.1
 -  Wanup policy area - see 20.10
 -  Long Lake Area Water Bodies - Permanent Waterfront - see 20.11
 -  Urban Expansion Reserve (Future) - see 20.3.1

** Area specific policies related to floodplain are identified on the Hazard Lands Map (Schedule 6) - see 20.7

This map must be read in conjunction with the Official Plan text. No part of this map may be reproduced in any format without the written consent of the City of Greater Sudbury. For additional information, clarification or inquiries, please contact the Planning Services Division, Growth and Development Department, City of Greater Sudbury.



1:100,000

0 2.5 5 7.5 10 km

